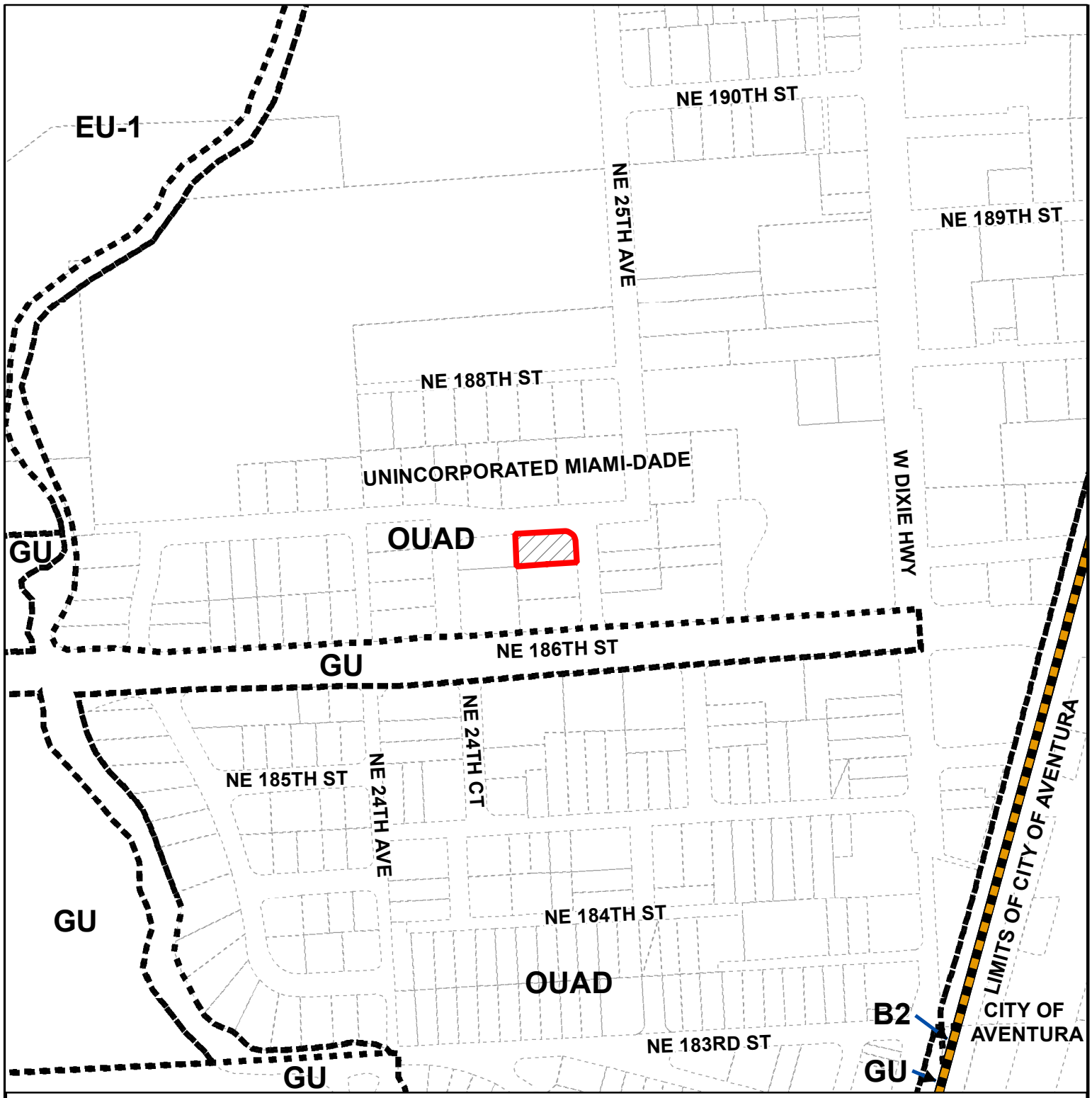

MIAMI-DADE COUNTY

HEARING MAP

Process Number

Z2016000072

Section: 04 Township: 52 Range: 42
Applicant: FILLMORE & LINCOLN LLC
Zoning Board: C2
Commission District: 4
Drafter ID: E.CESPEDES
Scale: NTS

Legend

Subject Property Case

Zoning

N W E S

MIAMI-DADE COUNTY

SKETCH CREATED ON: Friday, June 24, 2016

REVISION	DATE	BY

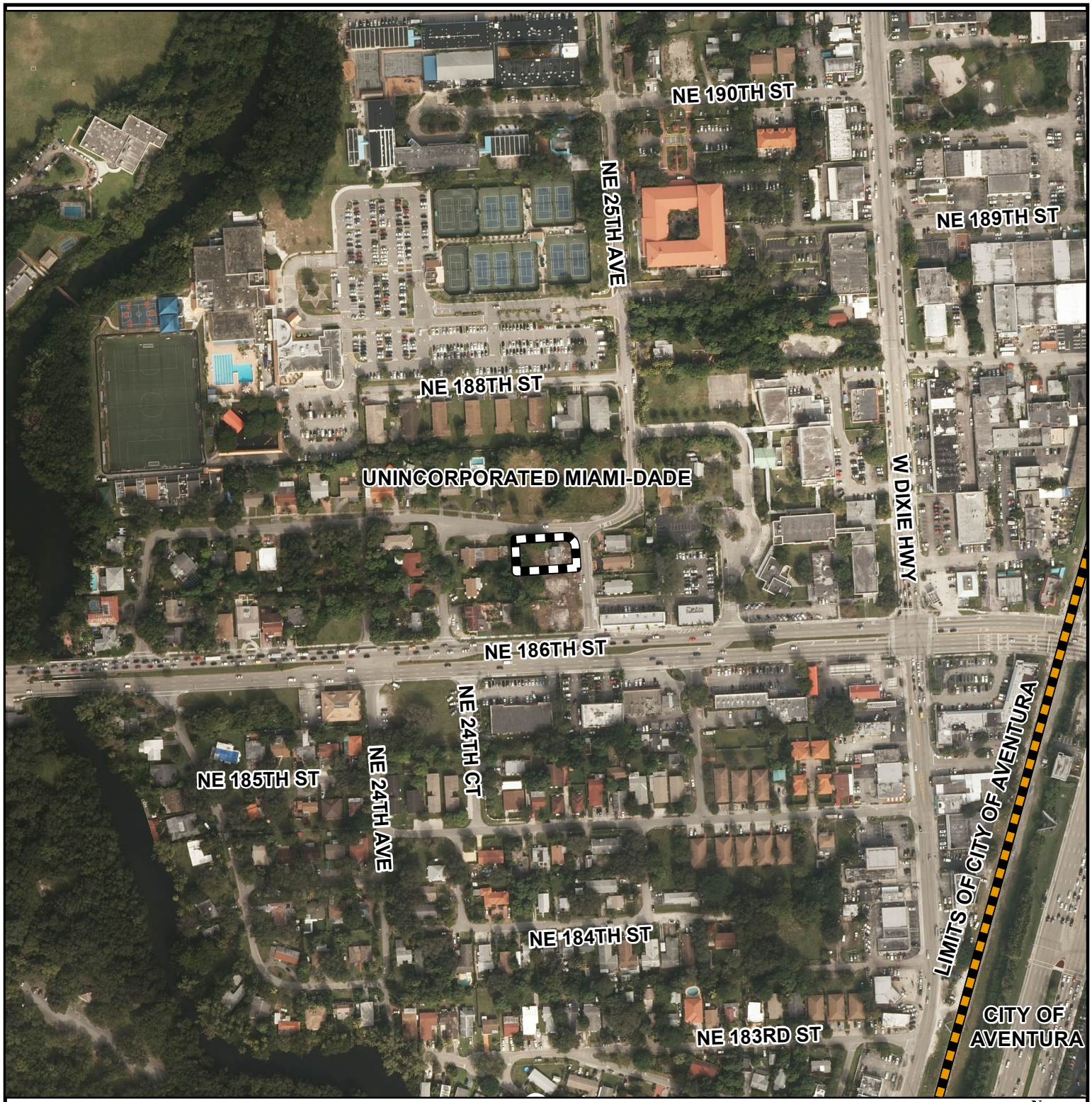

MIAMI-DADE COUNTY

AERIAL YEAR 2015

Process Number

Z2016000072

Legend

Subject Property

Municipalities

N W E S

Section: 04 Township: 52 Range: 42
Applicant: FILLMORE & LINCOLN LLC
Zoning Board: C2
Commission District: 4
Drafter ID: E.CESPEDES
Scale: NTS

MIAMI-DADE COUNTY

SKETCH CREATED ON: Friday, June 24, 2016

REVISION	DATE	BY

MIAMI-DADE COUNTY

RADIUS MAP

Section: 04 Township: 52 Range: 42
Applicant: FILLMORE & LINCOLN LLC
Zoning Board: C2
Commission District: 4
Drafter ID: E.CESPEDES
Scale: NTS

Process Number

Z2016000072

RADIUS: 2640

Legend

- Subject Property
- Contiguous Properties
- Buffer
- Municipalities
- Property Boundaries

N
W E
S

MIAMI-DADE COUNTY

SKETCH CREATED ON: Friday, June 24, 2016

REVISION	DATE	BY

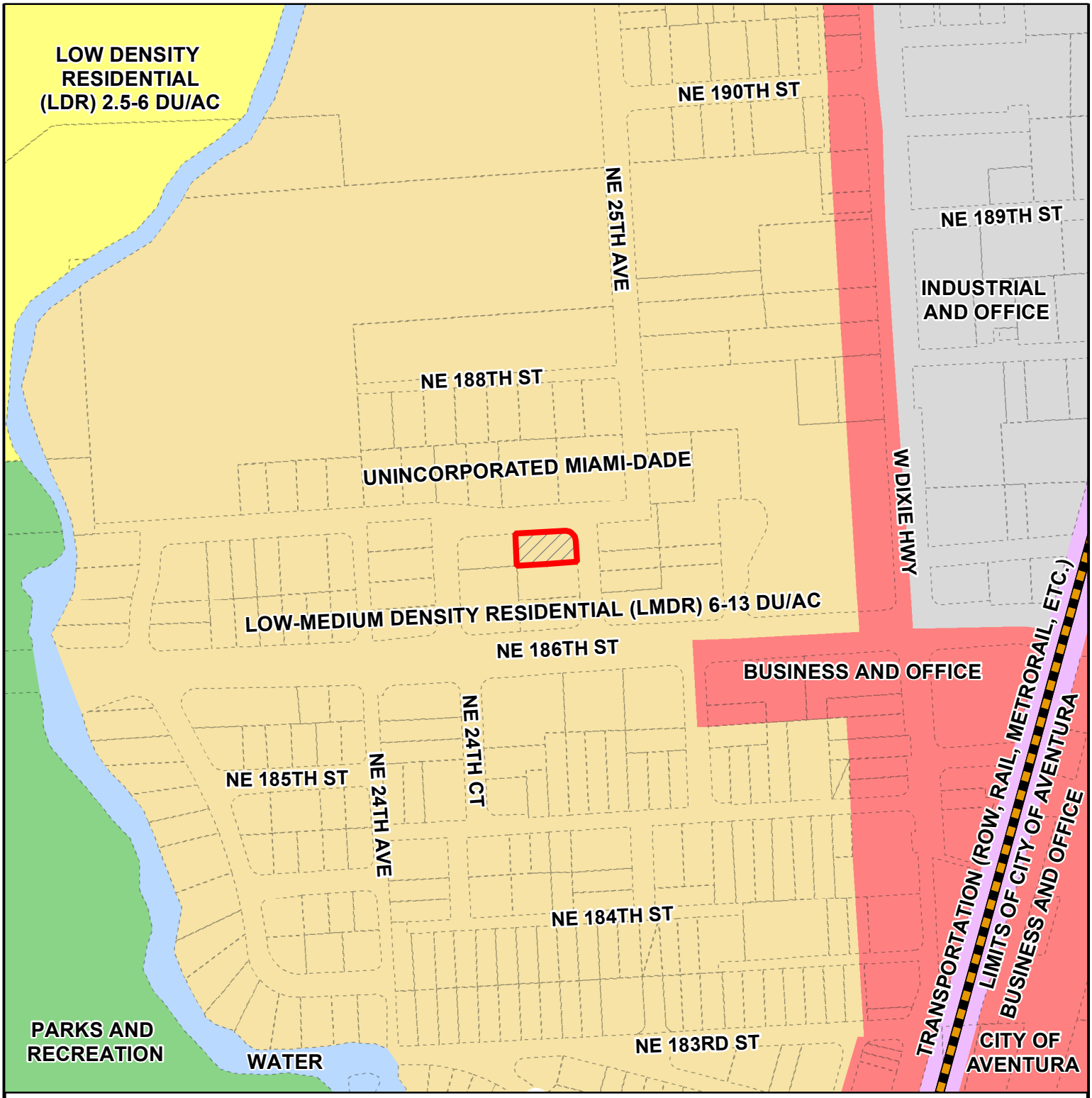

MIAMI-DADE COUNTY

CDMP MAP

Process Number

Z2016000072

Legend

Subject Property Case

N W E S

Section: 04 Township: 52 Range: 42
Applicant: FILLMORE & LINCOLN LLC
Zoning Board: C2
Commission District: 4
Drafter ID: E.CESPEDES
Scale: NTS

MIAMI-DADE COUNTY

SKETCH CREATED ON: Friday, June 24, 2016

REVISION	DATE	BY