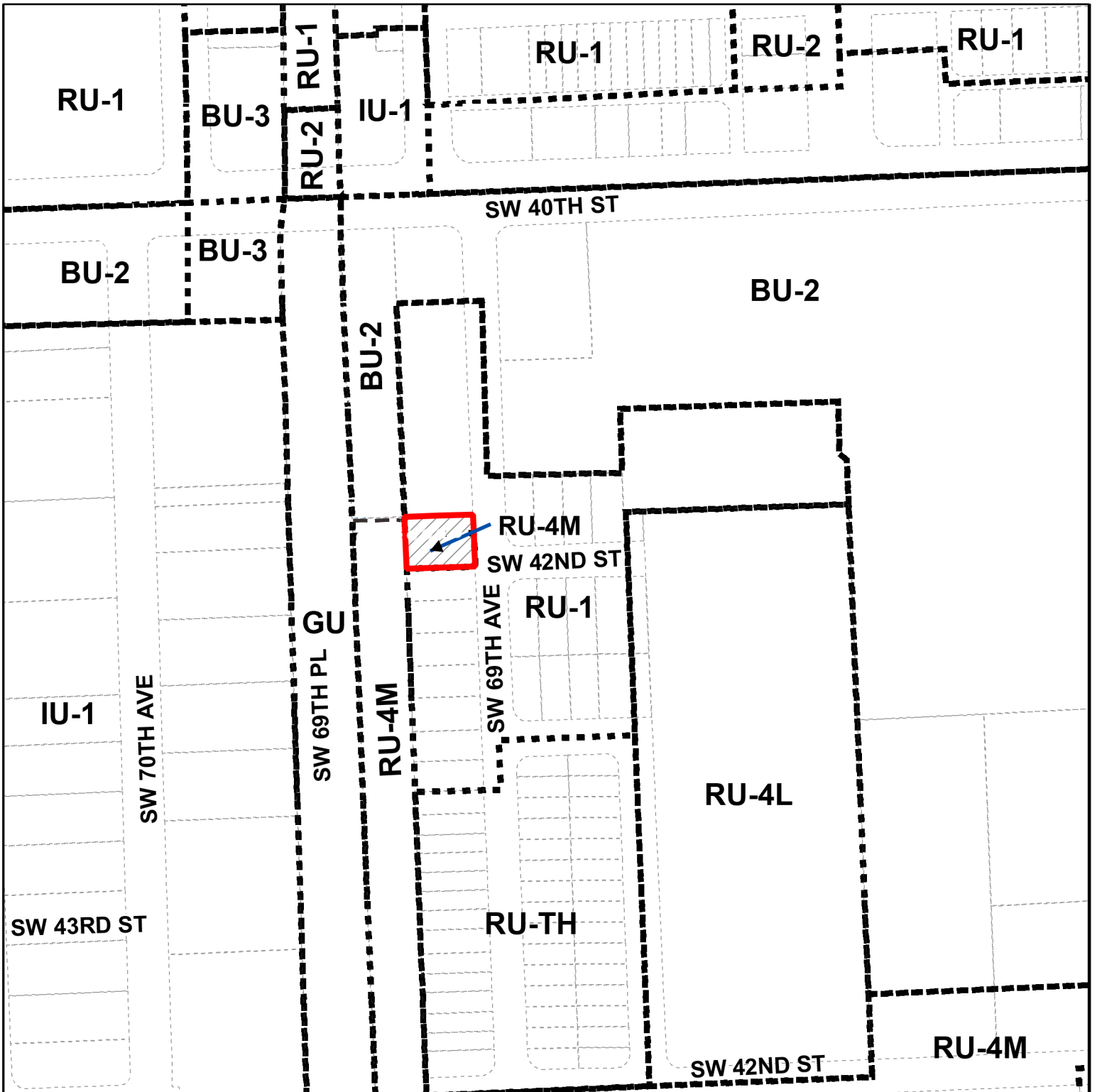

MIAMI-DADE COUNTY

HEARING MAP

Process Number

Z2016000026

Legend

Subject Property Case

Zoning

N W E S

Section: 23 Township: 54 Range: 40
Applicant: MANUEL J MENENDEZ TRS
Zoning Board: C12
Commission District: 7
Drafter ID: E.CESPEDES
Scale: NTS

MIAMI-DADE COUNTY

SKETCH CREATED ON: Tuesday, March 8, 2016

REVISION	DATE	BY

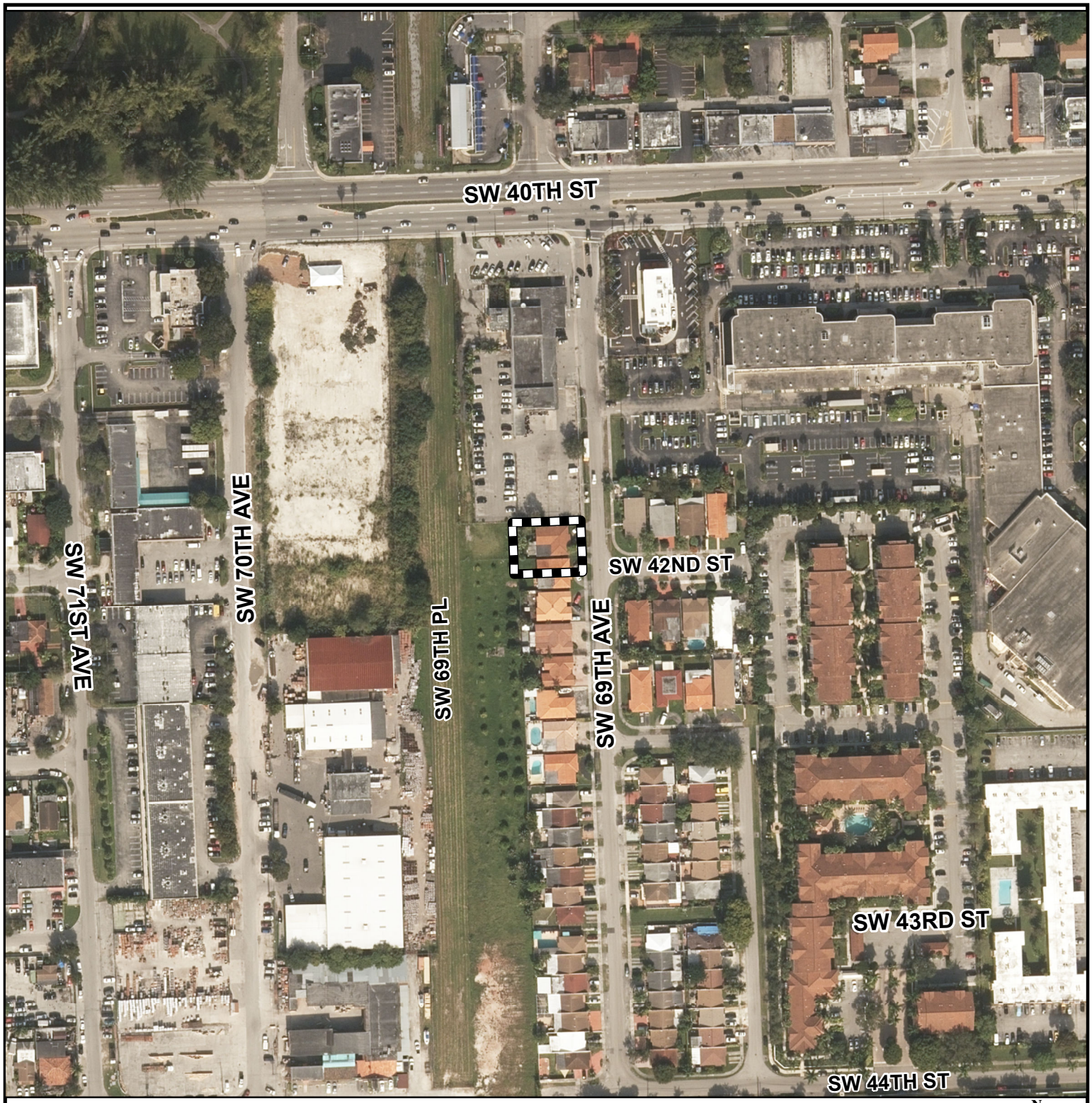

MIAMI-DADE COUNTY

AERIAL YEAR 2015

Process Number

Z2016000026

Legend

Subject Property

N
W E
S

Section: 23 Township: 54 Range: 40
Applicant: MANUEL J MENENDEZ TRS
Zoning Board: C12
Commission District: 7
Drafter ID: E.CESPEDES
Scale: NTS

MIAMI-DADE COUNTY

SKETCH CREATED ON: Tuesday, March 8, 2016

REVISION	DATE	BY

MIAMI-DADE COUNTY

RADIUS MAP

Section: 23 Township: 54 Range: 40
Applicant: MANUEL J MENENDEZ TRS
Zoning Board: C12
Commission District: 7
Drafter ID: E.CESPEDES
Scale: NTS

Process Number

Z2016000026

RADIUS: 2640

Legend

- Subject Property
- Contiguous Properties
- Buffer
- Property Boundaries

N
W E
S

MIAMI-DADE COUNTY

SKETCH CREATED ON: Tuesday, March 8, 2016

REVISION	DATE	BY

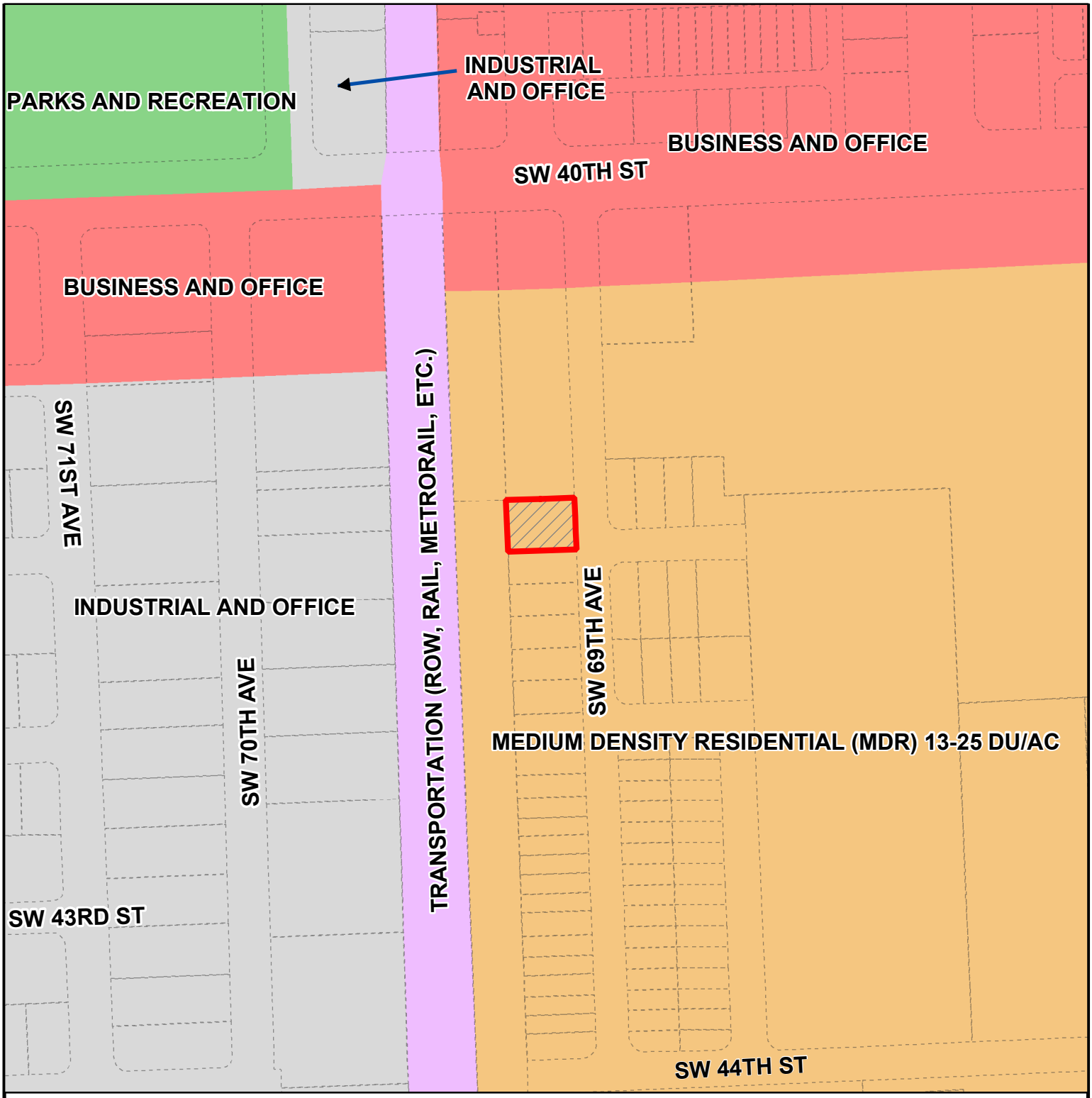

MIAMI-DADE COUNTY

CDMP MAP

Process Number

Z2016000026

Legend

Subject Property Case

N W E S

Section: 23 Township: 54 Range: 40
Applicant: MANUEL J MENENDEZ TRS
Zoning Board: C12
Commission District: 7
Drafter ID: E.CESPEDES
Scale: NTS

MIAMI-DADE COUNTY

SKETCH CREATED ON: Tuesday, March 8, 2016

REVISION	DATE	BY