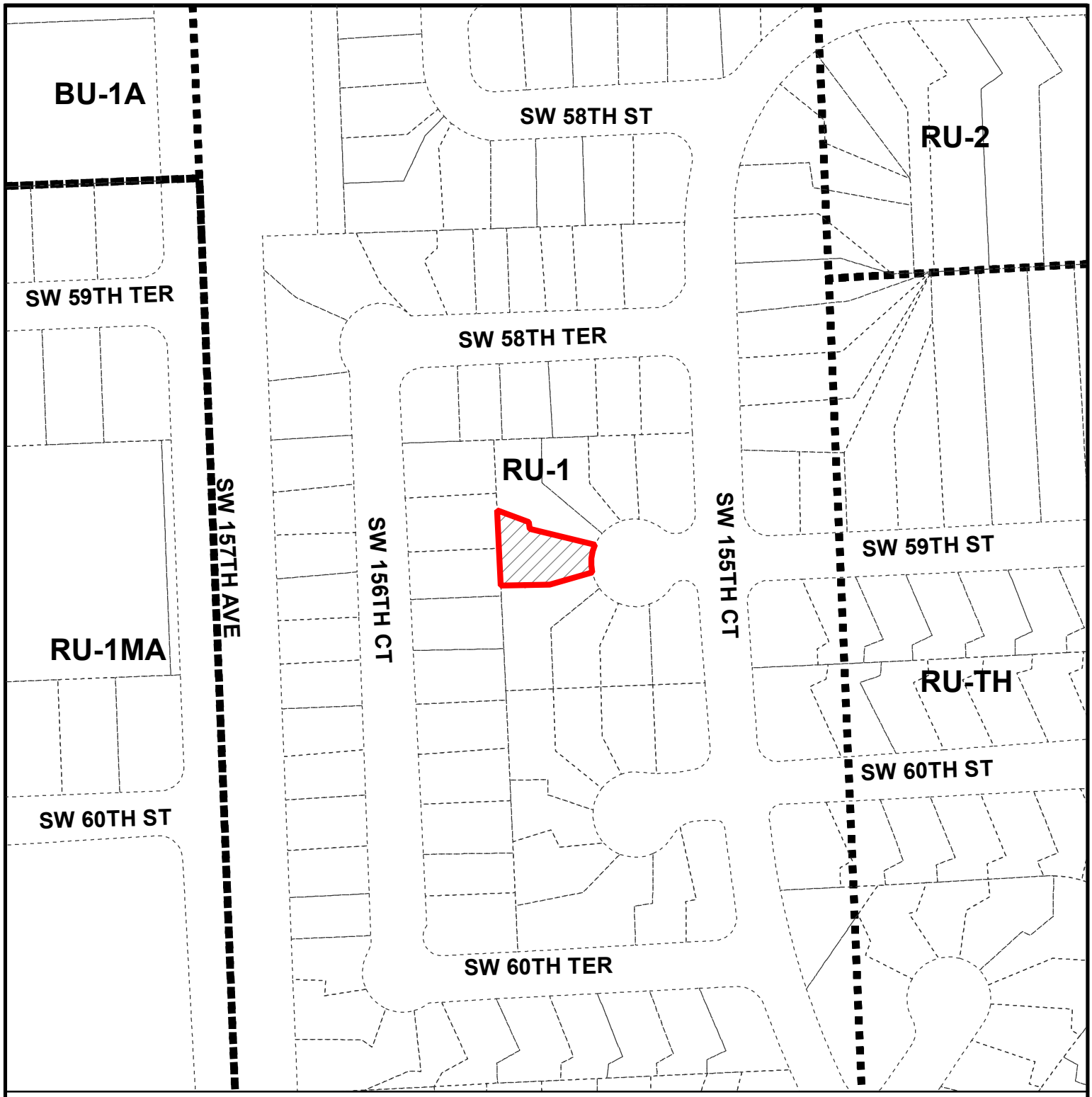

MIAMI-DADE COUNTY

HEARING MAP

Process Number

Z2015000079

Legend

Subject Property Case

Zoning

N W E S

Section: 28 Township: 54 Range: 39
Applicant: MARTHA & JOSE NAGUERA
Zoning Board: C11
Commission District: 11
Drafter ID: E.CESPEDES
Scale: NTS

MIAMI-DADE COUNTY

SKETCH CREATED ON: Wednesday, July 29, 2015

REVISION	DATE	BY



MIAMI-DADE COUNTY

AERIAL YEAR 2014

Process Number

Z2015000079

Legend

Subject Property

N
W E
S

Section: 28 Township: 54 Range: 39
Applicant: MARTHA & JOSE NAGUERA
Zoning Board: C11
Commission District: 11
Drafter ID: E.CESPEDES
Scale: NTS

MIAMI-DADE COUNTY

SKETCH CREATED ON: Wednesday, July 29, 2015

REVISION	DATE	BY

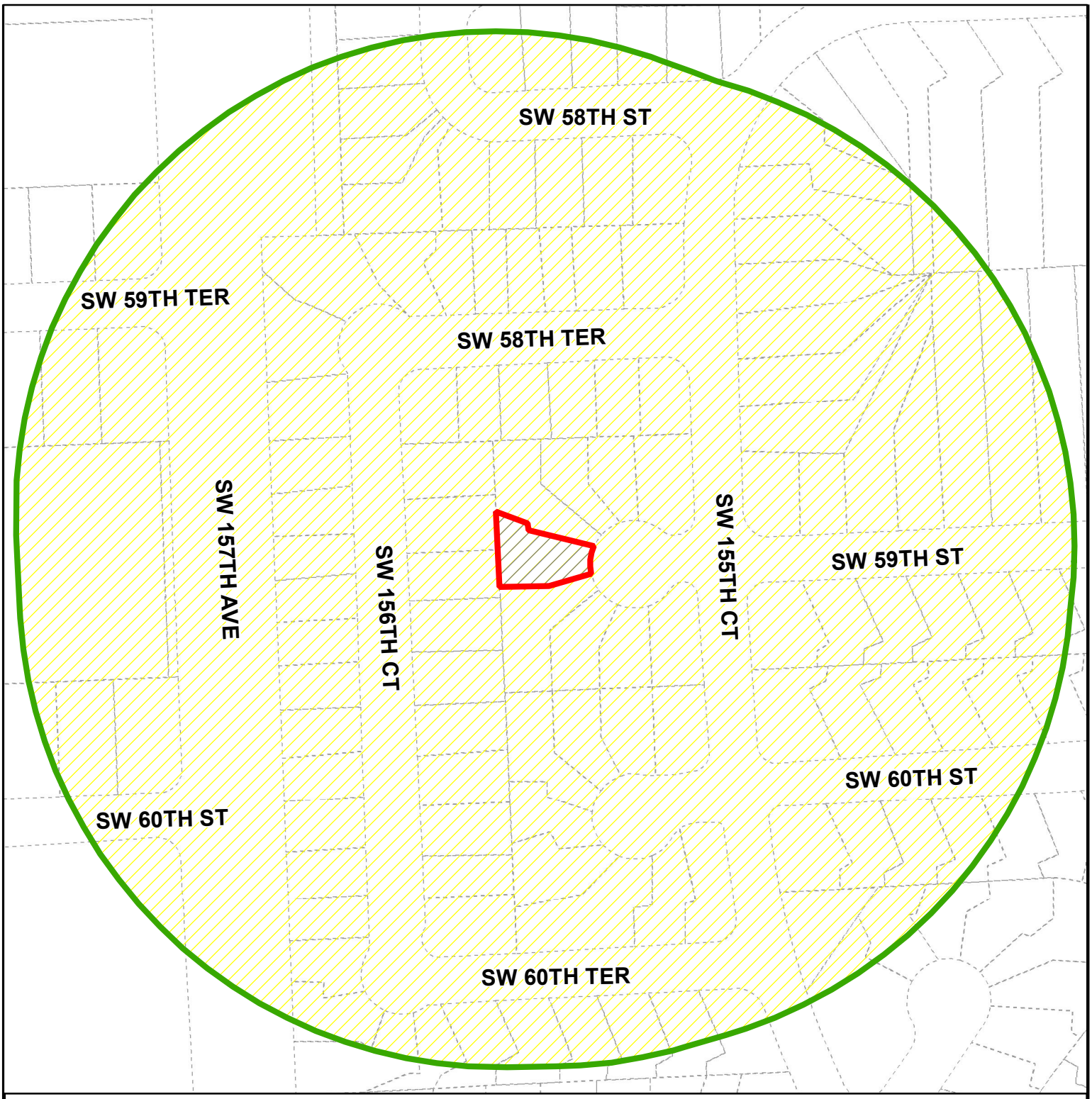

MIAMI-DADE COUNTY

RADIUS MAP

Process Number

Z2015000079

RADIUS: 500

Section: 28 Township: 54 Range: 39
Applicant: MARTHA & JOSE NAGUERA
Zoning Board: C11
Commission District: 11
Drafter ID: E.CESPEDES
Scale: NTS

Legend

- Subject Property
- Buffer
- Property Boundaries

N
W E
S

MIAMI-DADE COUNTY

SKETCH CREATED ON: Wednesday, July 29, 2015

REVISION	DATE	BY

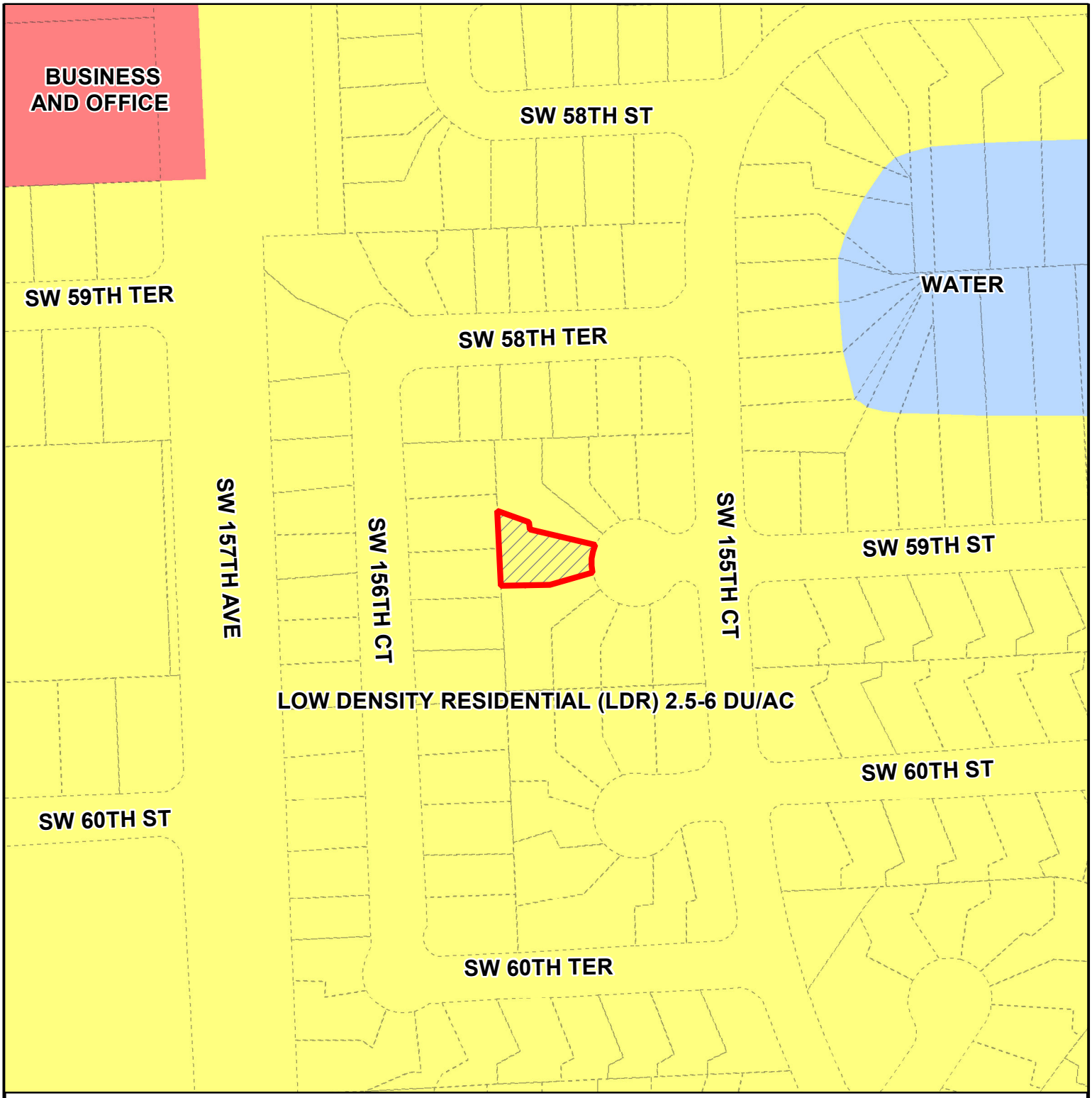

MIAMI-DADE COUNTY

CDMP MAP

Process Number

Z2015000079

Legend

Subject Property Case

N W E S

Section: 28 Township: 54 Range: 39
Applicant: MARTHA & JOSE NAGUERA
Zoning Board: C11
Commission District: 11
Drafter ID: E.CESPEDES
Scale: NTS

MIAMI-DADE COUNTY

SKETCH CREATED ON: Wednesday, July 29, 2015

REVISION	DATE	BY