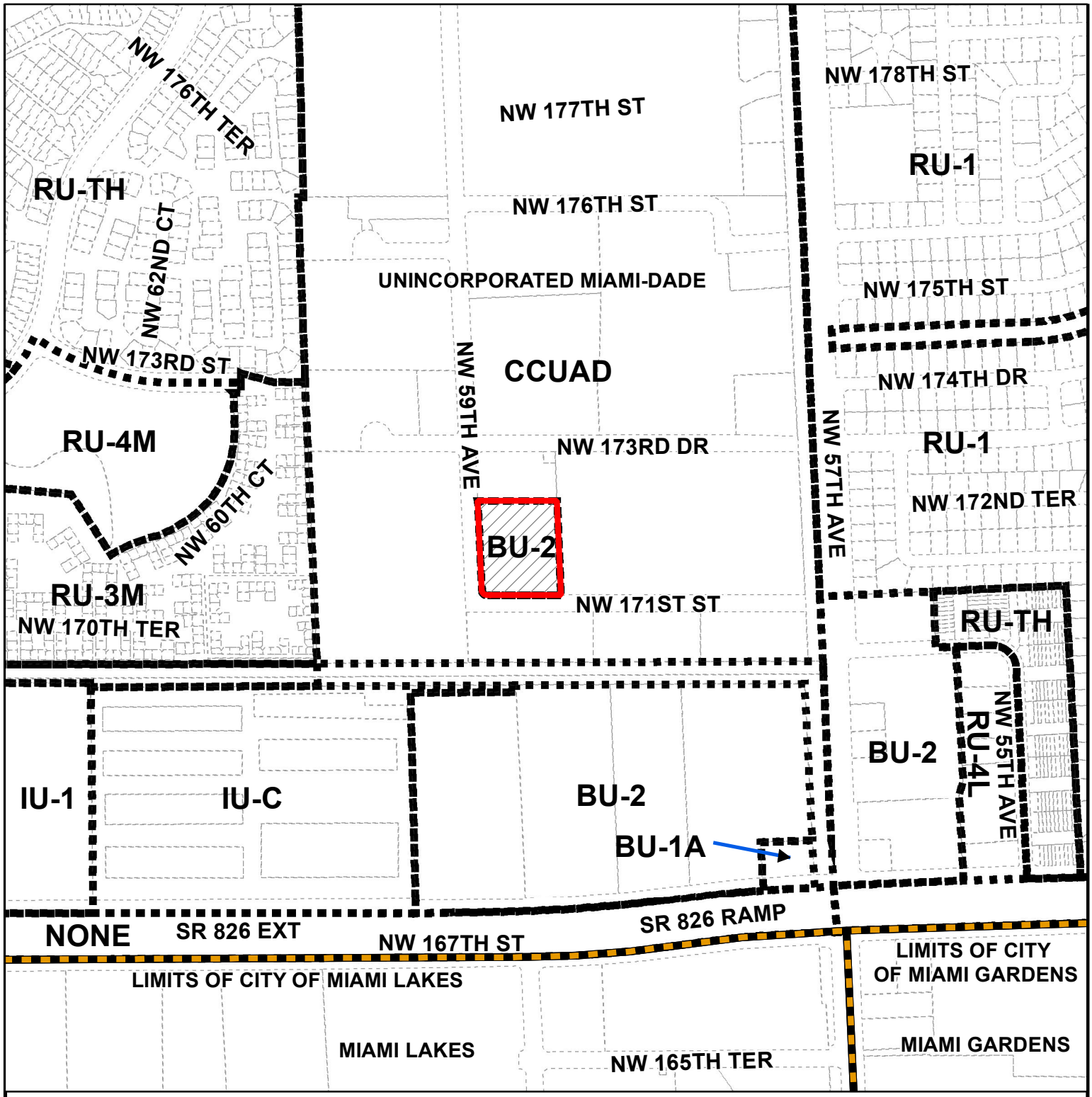

MIAMI-DADE COUNTY

HEARING MAP

Process Number

Z2015000017

Section: 12 Township: 52 Range: 40
Applicant: ADVANCED LEARNING CHARTER SCHOOL, INC., DBA HIVE PREP. SCHOOL
Zoning Board: BCC
Commission District: 1
Drafter ID: E.CESPEDES
Scale: NTS

Legend

- Subject Property Case
- Zoning
- Municipalities

N W E S

MIAMI-DADE COUNTY

SKETCH CREATED ON: Tuesday, July 7, 2015

REVISION	DATE	BY

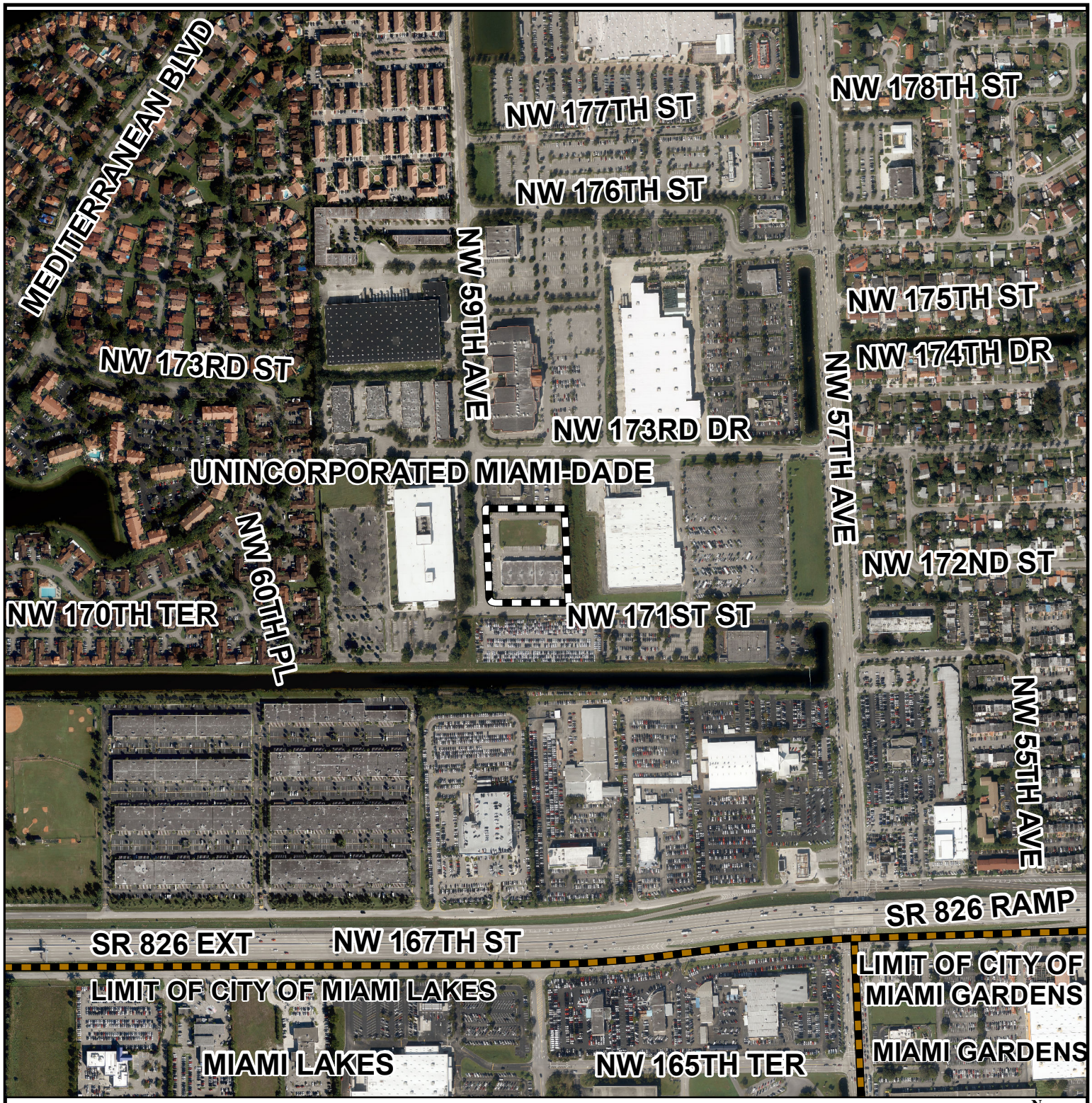

MIAMI-DADE COUNTY

AERIAL YEAR 2014

Process Number

Z2015000017

Legend

Subject Property

Municipalities

N W E S

Section: 12 Township: 52 Range: 40
Applicant: ADVANCE LEARNING CHARTER SCHOOL, PE-APP Z2015P00056
Zoning Board: C5
Commission District: 1
Drafter ID: E.CESPEDES
Scale: NTS

MIAMI-DADE COUNTY

SKETCH CREATED ON: Thursday, March 12, 2015

REVISION	DATE	BY

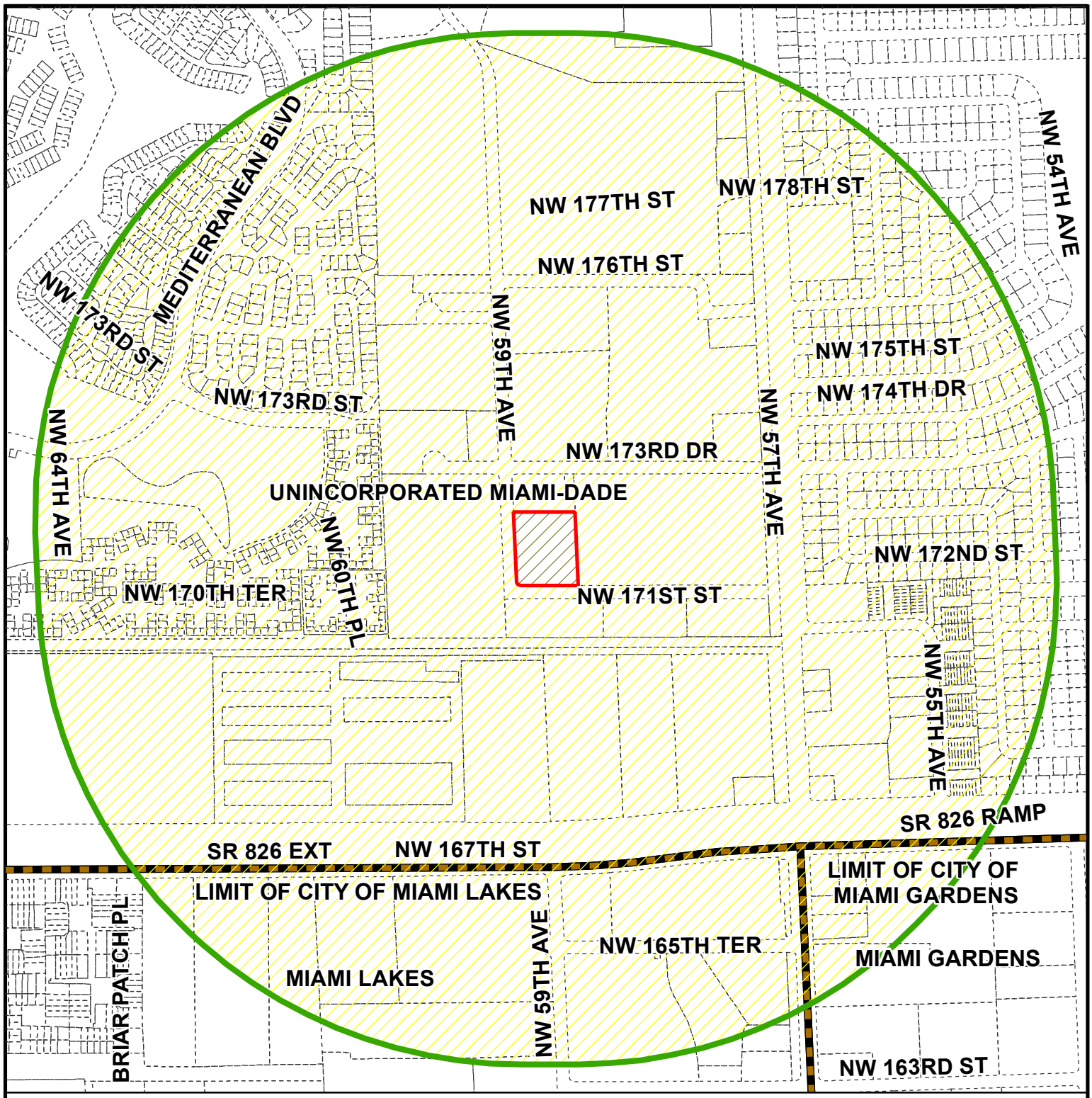

MIAMI-DADE COUNTY

RADIUS MAP

Process Number
Z2015000017
RADIUS: 2640

Section: 12 Township: 52 Range: 40
Applicant: ADVANCE LEARNING CHARTER SCHOOL,
PE-APP Z2015P00056
Zoning Board: C5
Commission District: 1
Drafter ID:E.CESPEDES
Scale: NTS

Legend

- Subject Property
- Buffer
- Municipalities
- Property Boundaries

N
W E
S

MIAMI-DADE COUNTY

SKETCH CREATED ON: Thursday, March 12, 2015

REVISION	DATE	BY

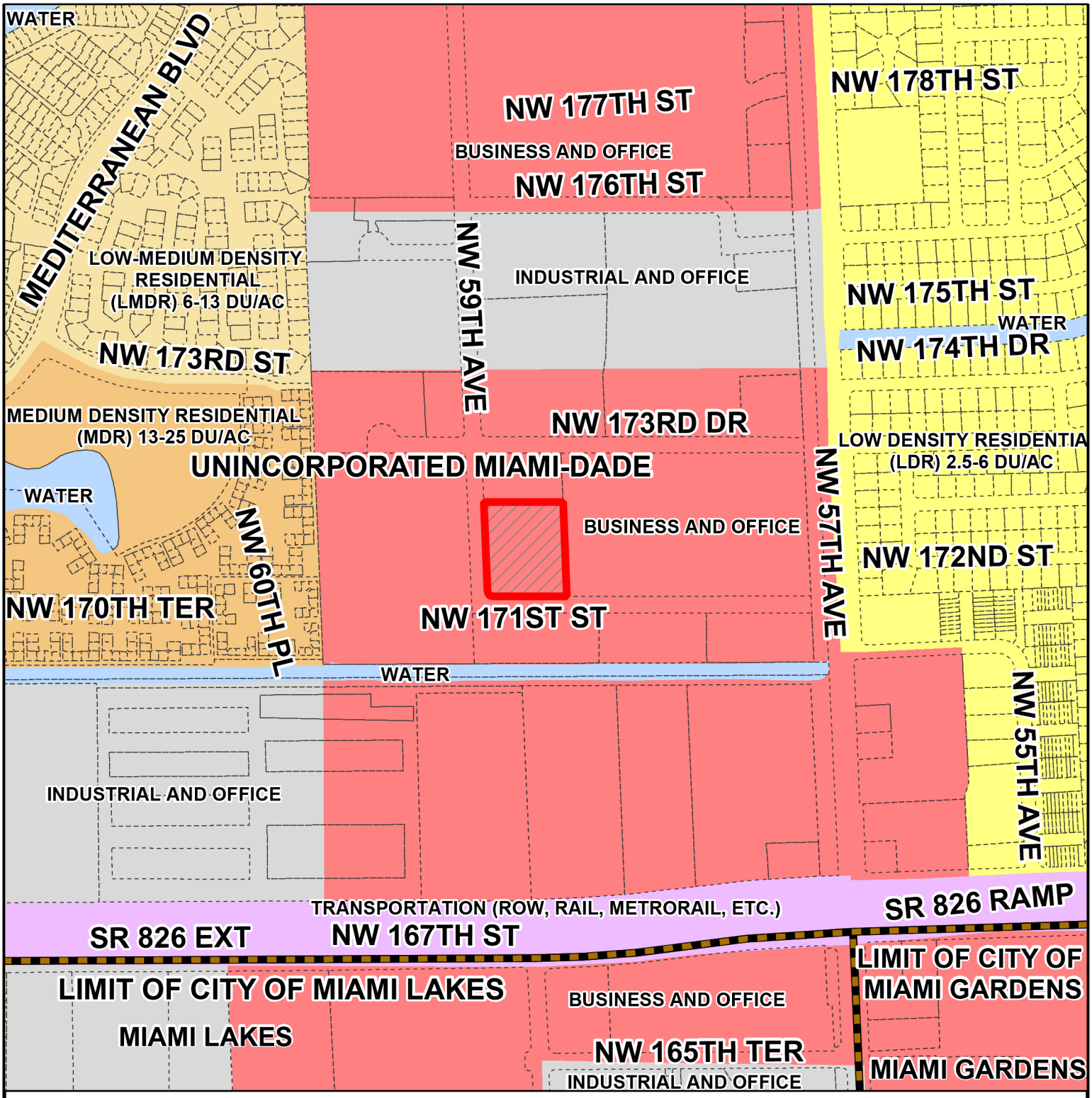

MIAMI-DADE COUNTY

CDMP MAP

Process Number

Z2015000017

Legend

Subject Property Case

Municipalities

N W E S

Section: 12 Township: 52 Range: 40
Applicant: ADVANCE LEARNING CHARTER SCHOOL,
PE-APP Z2015P00056
Zoning Board: C5
Commission District: 1
Drafter ID: E.CESPEDES
Scale: NTS

MIAMI-DADE COUNTY

SKETCH CREATED ON: Thursday, March 12, 2015

REVISION	DATE	BY