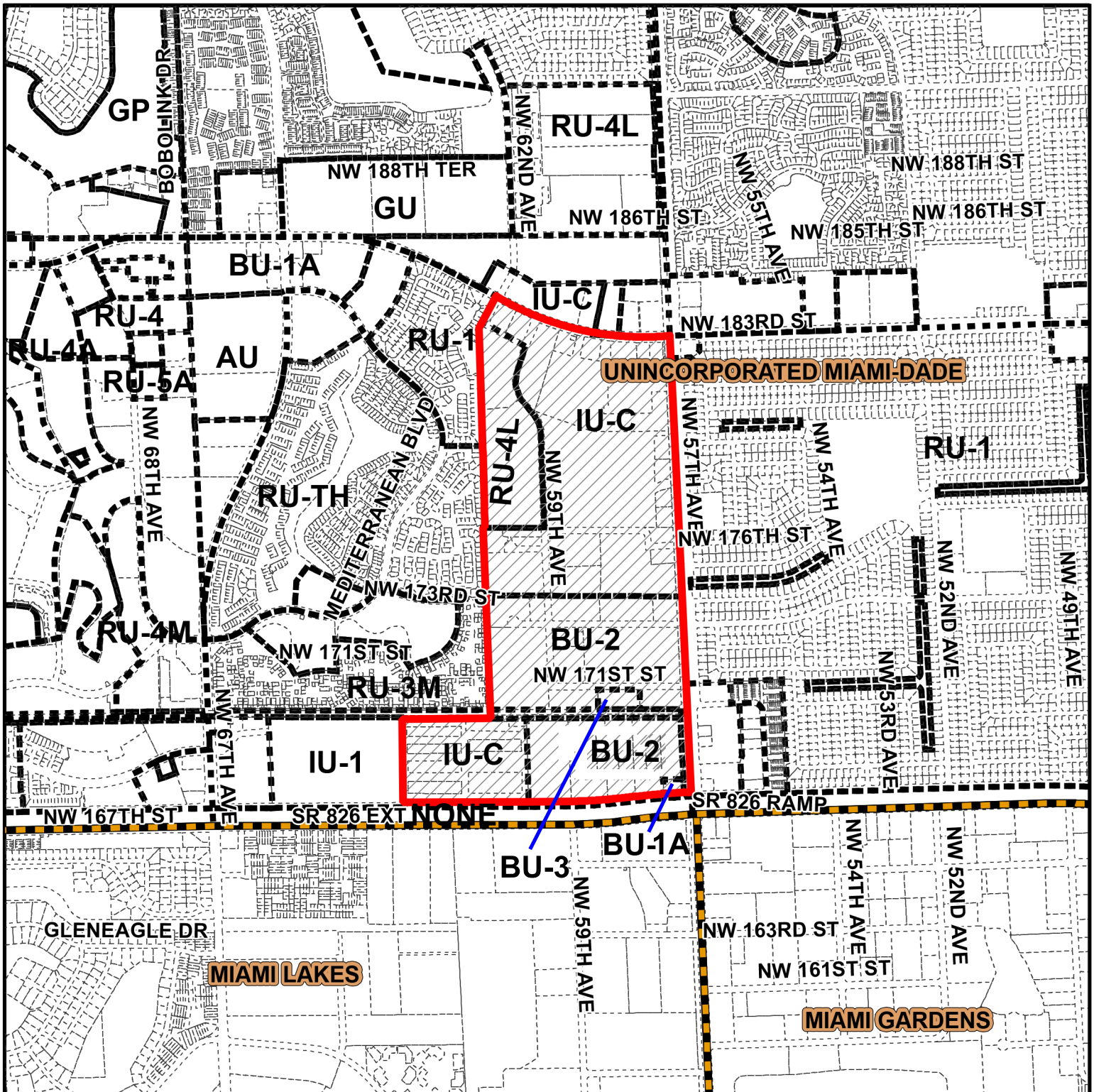

MIAMI-DADE COUNTY

HEARING MAP

Process Number

Z2014000139

Section: 12/13 Township: 52 Range: 40
Applicant: DEPARTMENT OF REGULATORY AND ECONOMICS RESOURCES (COUNTRY CLUB URBAN AREA DISTRICT)
Zoning Board: BCC
Commission District: 1
Drafter ID: E.CESPEDES
Scale: NTS

Legend

Subject Property Case

Zoning

N W E S

MIAMI-DADE COUNTY

SKETCH CREATED ON: Wednesday, January 14, 2015

REVISION	DATE	BY

MIAMI-DADE COUNTY

AERIAL YEAR 2014

Section: 12/13 Township: 52 Range: 40
Applicant: DEPARTMENT OF REGULATORY AND ECONOMICS RESOURCES
Zoning Board: BCC
Commission District: 1
Drafter ID:E.CESPEDES
Scale: NTS

Process Number

Z2014000139

Legend

- MDC STL Index Poly
- Subject Property
- Zoning

N W E S

MIAMI-DADE COUNTY

SKETCH CREATED ON: Wednesday, December 17, 2014

REVISION	DATE	BY

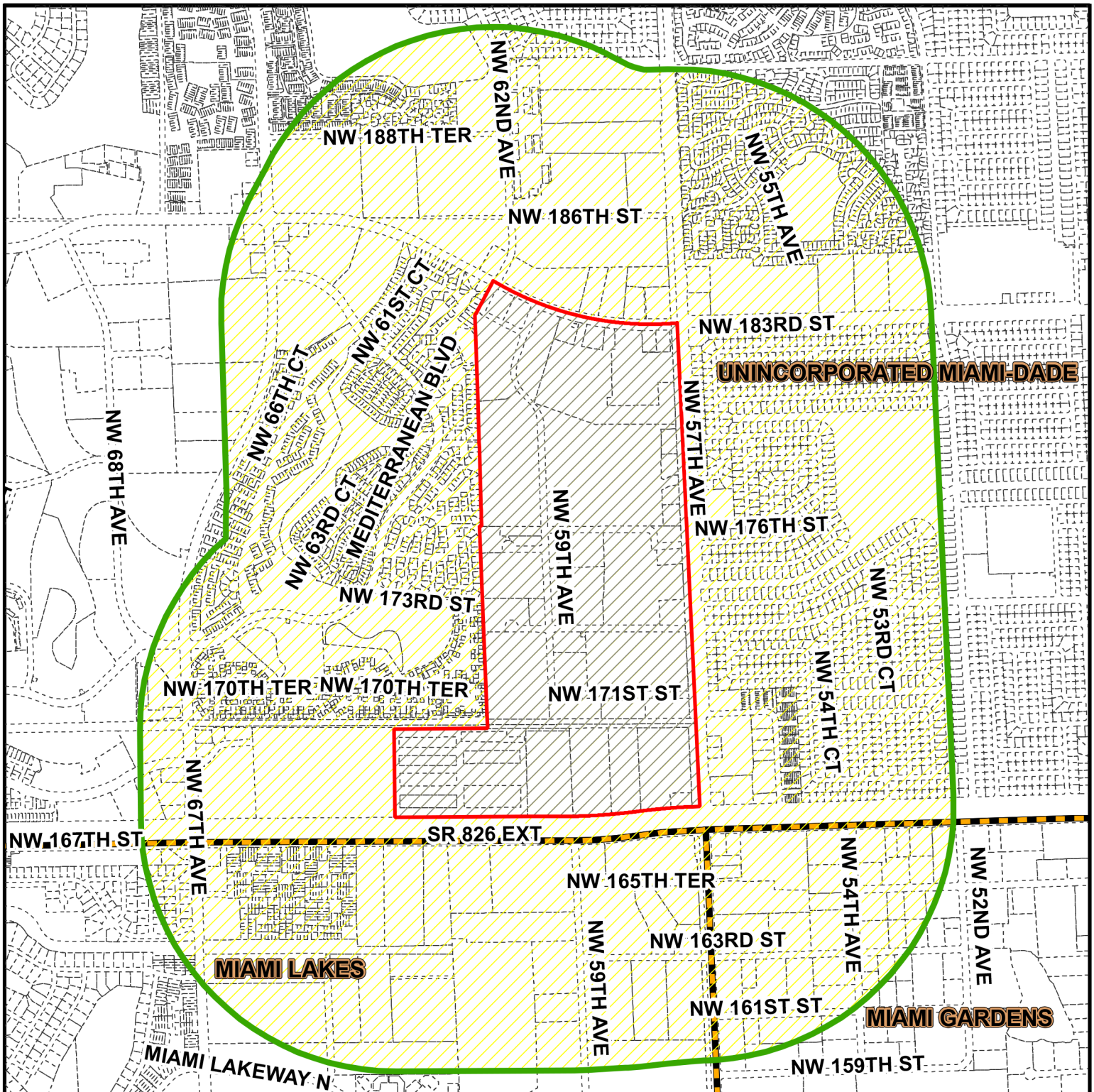

MIAMI-DADE COUNTY

RADIUS MAP

Section: 12/13 Township: 52 Range: 40

Applicant: DEPARTMENT OF REGULATORY AND ECONOMICS RESOURCES

Zoning Board: BCC

Commission District: 1

Drafter ID: E.CESPEDES

Scale: NTS

Process Number

Z2014000139

RADIUS: 2640

Legend

- Subject Property
- Buffer
- Municipalities
- Property Boundaries

N W E S

MIAMI-DADE COUNTY

SKETCH CREATED ON: Wednesday, December 17, 2014

REVISION	DATE	BY

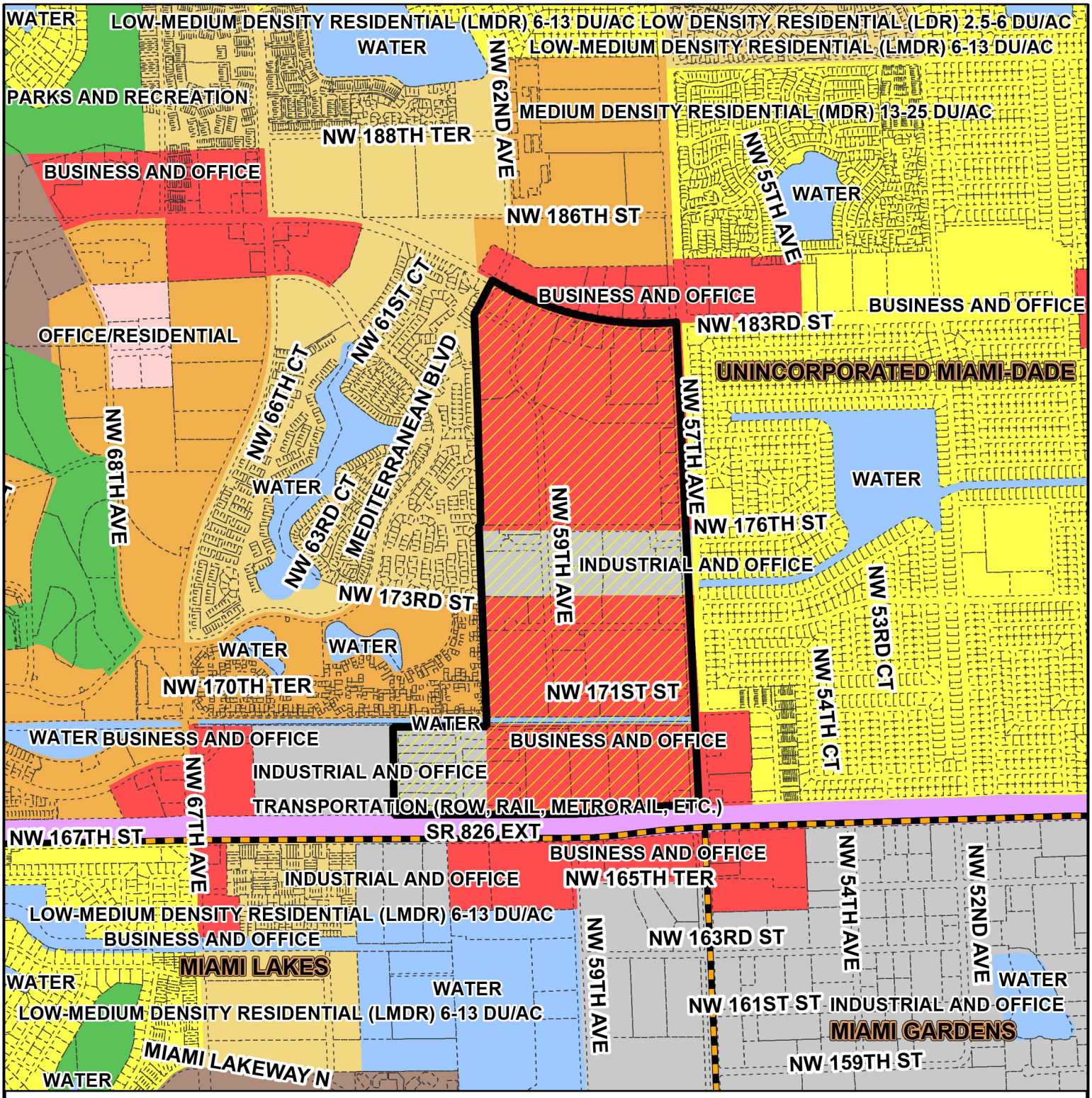

MIAMI-DADE COUNTY

CDMP MAP

Process Number

Z2014000139

Section: 12/13 Township: 52 Range: 40
Applicant: DEPARTMENT OF REGULATORY AND ECONOMICS RESOURCES
Zoning Board: BCC
Commission District: 1
Drafter ID: E.CESPEDES
Scale: NTS

N
W E
S

Legend

Subject Property Case

Zoning

MIAMI-DADE COUNTY

SKETCH CREATED ON: Wednesday, December 17, 2014

REVISION	DATE	BY