MIAMI-DADE COUNTY

HEARING MAP

Process Number

Z2014000048

Section: 27 Township: 54 Range: 40
Applicant: MARIA FANTI
Zoning Board: C12
Commission District: 7
Drafter ID: JEFFER GURDIAN
Scale: NTS

N W E S

Legend

Subject Property Case

MIAMI-DADE COUNTY

SKETCH CREATED ON: Monday, June 9, 2014

REVISION	DATE	BY

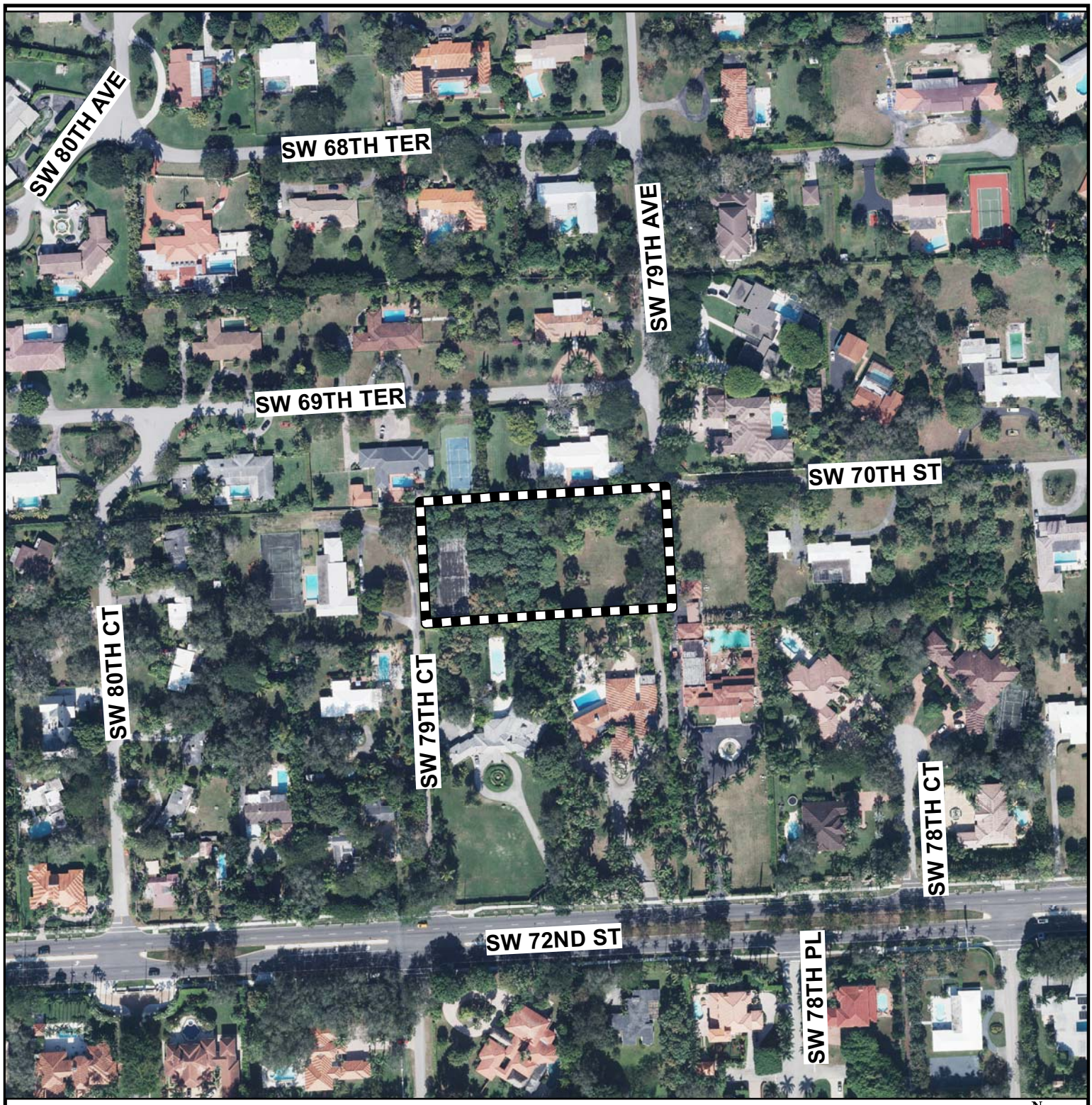

MIAMI-DADE COUNTY

AERIAL YEAR 2013

Process Number

Z2014000048

Legend

Subject Property

N
W E
S

Section: 27 Township: 54 Range: 40
Applicant: MARIA FANTI
Zoning Board: C12
Commission District: 7
Drafter ID: JEFFER GURDIAN
Scale: NTS

MIAMI-DADE COUNTY

SKETCH CREATED ON: Monday, June 9, 2014

REVISION	DATE	BY

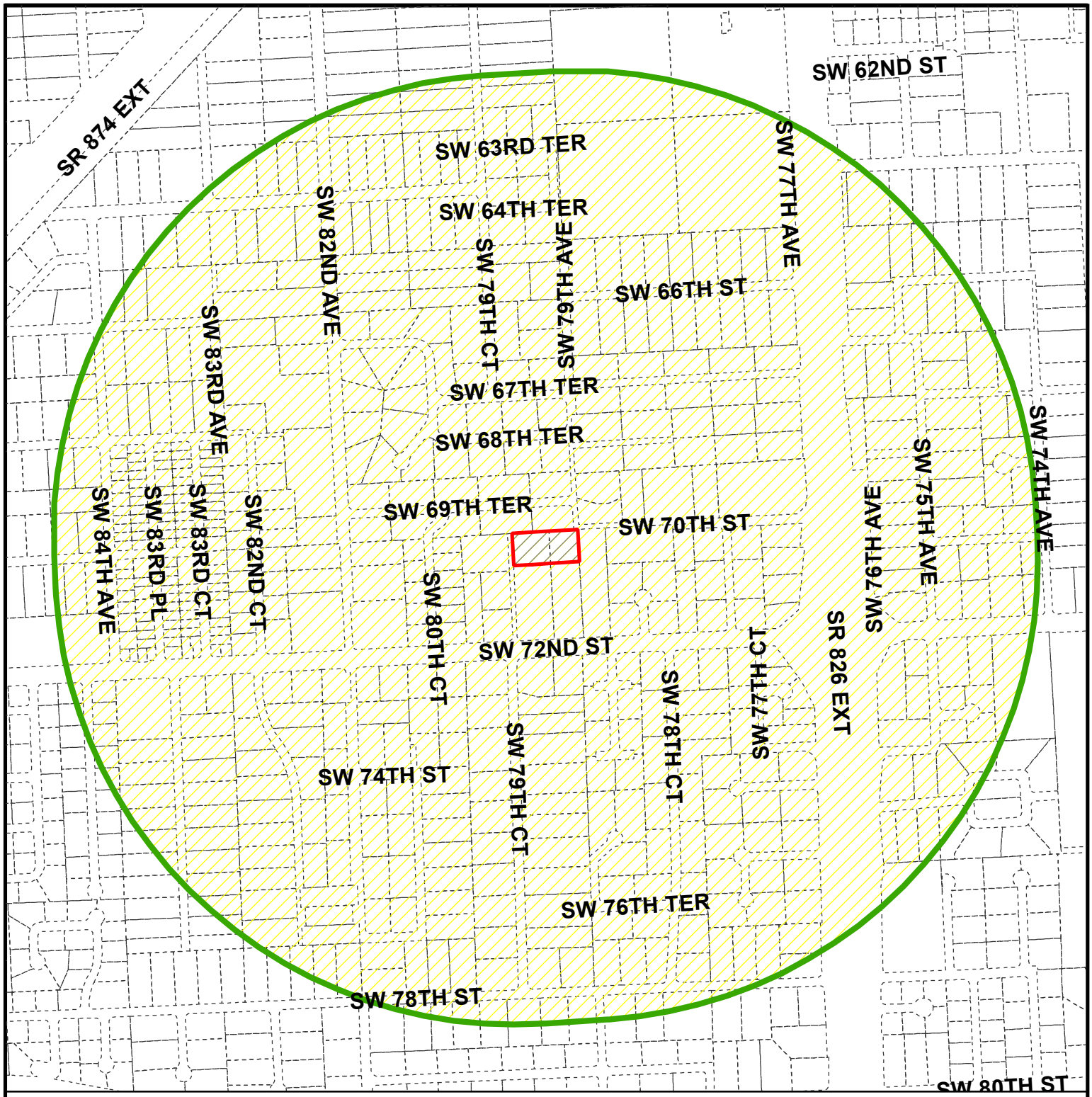

MIAMI-DADE COUNTY

RADIUS MAP

Process Number

Z2014000048

RADIUS: 2640

Section: 27 Township: 54 Range: 40
Applicant: MARIA FANTI
Zoning Board: C12
Commission District: 7
Drafter ID: JEFFER GURDIAN
Scale: NTS

Legend

- Subject Property
- Buffer
- Street (Centerline)
- Property Boundaries

N W E S

MIAMI-DADE COUNTY

SKETCH CREATED ON: Monday, June 9, 2014

REVISION	DATE	BY

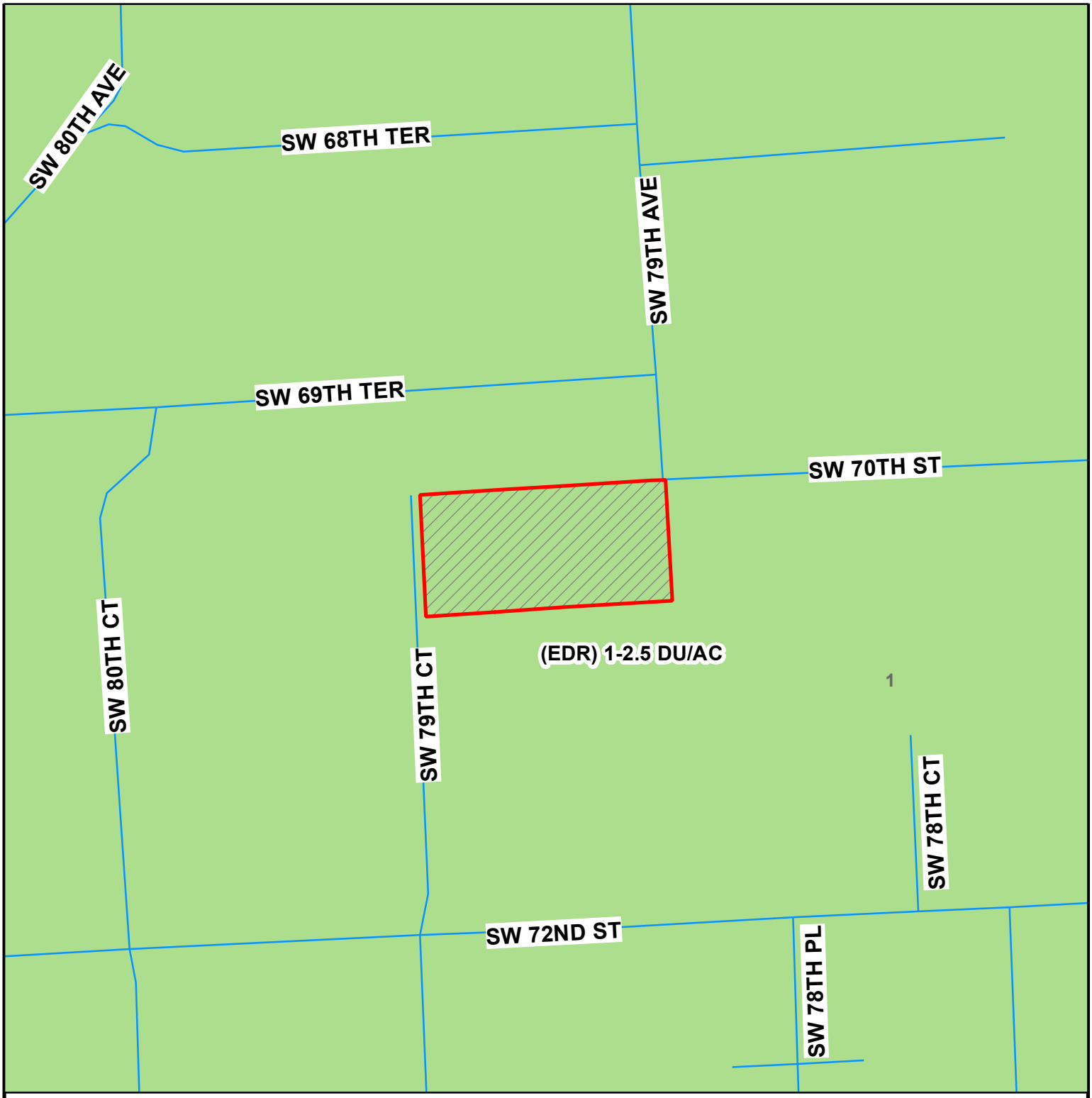

MIAMI-DADE COUNTY

CDMP MAP

Process Number

Z2014000048

Section: 27 Township: 54 Range: 40
Applicant: MARIA FANTI
Zoning Board: C12
Commission District: 7
Drafter ID: JEFFER GURDIAN
Scale: NTS

N
W E
S

Legend

Subject Property Case

Zoning

MIAMI-DADE COUNTY

SKETCH CREATED ON: Monday, June 9, 2014

REVISION	DATE	BY