5582 N.W. 7th STREET SUITE 202
MIAMI FLORIDA 33126
TELEPHONE: (305) 264-2660
FAX: (305) 264-0229

Nova Surveyors Inc.

LAND SURVEYORS

SURVEY No. 10-0000829-8

DRAWN BY: ARY./LG.

SHEET No. 2 OF 2

BOUNDARY SURVEY

GRAPHIC SCALE

-30 0 15 30 60 120

(IN FEET)
1 INCH = 30 FEET

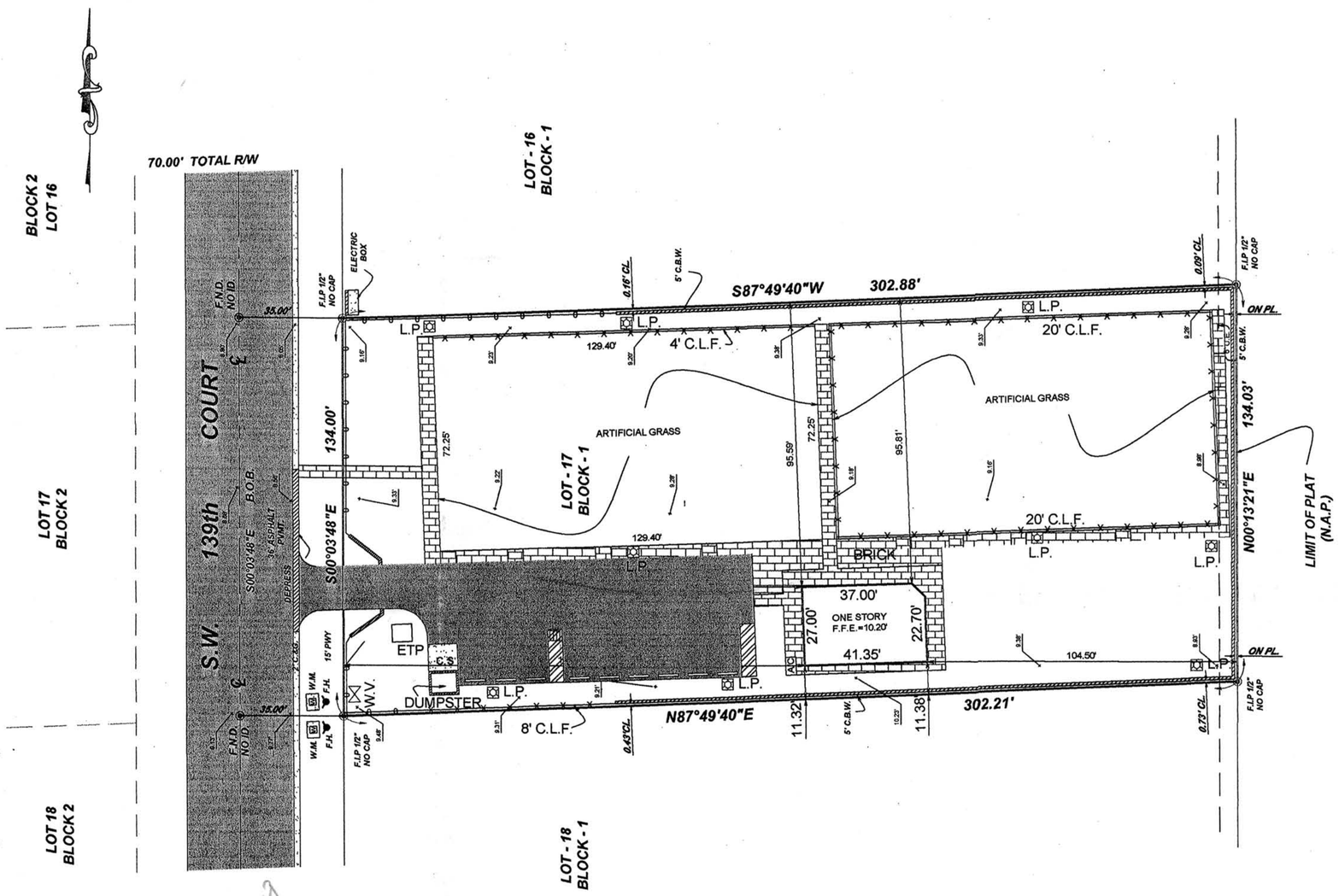

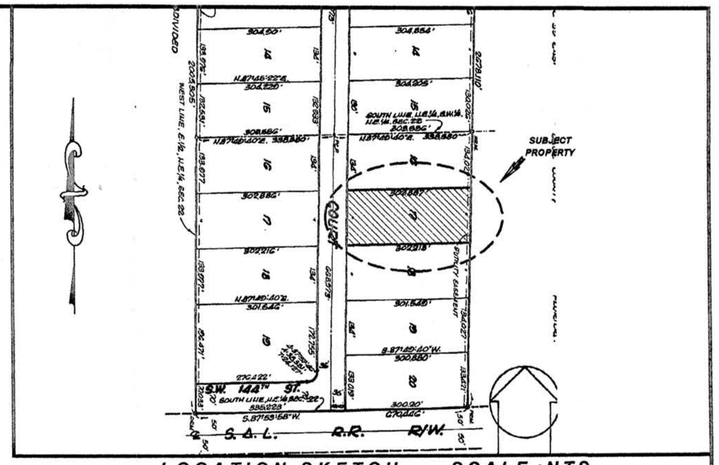

LOCATION SKETCH SCALE : N.T.S.

LEGAL DESCRIPTION:

SURVEY OF LOT 17, BLOCK 1, OF TAMIAMI INDUSTRIAL PARK SECTION 1 ACCORDING TO THE PLAT THEREOF AS RECORDED IN THE PLAT BOOK 109, PAGE 18, OF THE PUBLIC RECORDS OF MIAMI-DADE COUNTY, FLORIDA.

PROPERTY ADDRESS:

14275 SW 139 CT
MIAMI, FL

CERTIFICATIONS:

ARIES INVESTMENTS

SURVEYOR'S NOTES:

1). IF SHOWN, BEARINGS ARE REFERRED TO AN ASSUMED MERIDIAN, BY SAID PLAT IN THE DESCRIPTION OF THE PROPERTY. IF NOT, THEN BEARINGS ARE REFERRED TO COUNTY, TOWNSHIP MAPS.
2). ALL ELEVATIONS SHOWN ARE REFERRED TO NATIONAL GEODETIC VERTICAL DATUM OF 1929 MIAMI-DADE COUNTY BENCH MARK L-186. LOCATOR NO. 5923 @ S.W. 139 COURT ; ELEVATION 8.27 FEET OF N.G.V.D. OF 1929
3). THIS IS A SPECIFIC PURPOSE SURVEY.
4). THE CLOSURE IN THE BOUNDARY SURVEY IS ABOVE 1:7500 FT.

I HEREBY CERTIFY: THAT THIS "BOUNDARY SURVEY" OF THE PROPERTY DESCRIBED HEREON, AS RECENTLY SURVEYED AND DRAWN UNDER MY SUPERVISION, COMPLIES WITH THE MINIMUM TECHNICAL STANDARDS AS SET FORTH BY THE FLORIDA BOARD OF PROFESSIONAL LAND SURVEYORS IN CHAPTER 61G17-6, FLORIDA ADMINISTRATIVE CODE PURSUANT TO 472.027, FLORIDA STATUTES.

BY: _____ 07-28-2010
ROBERT IBARRA (DATE OF FIELD WORK)
PROFESSIONAL LAND SURVEYOR NO. : 6437
STATE OF FLORIDA

(VALID COPIES OF THIS SURVEY WILL BEAR THE EMBOSSED SEAL OF THE ATTESTING LAND SURVEYOR).

REVISED ON: UP-DATED 07-17-2013

REVISED ON: _____

M13-009

213-104

RECEIVED
NOV 19 2013
ZONING HEARINGS SECTION
MIAMI-DADE PLANNING AND ZONING DEPT
BY

LEGAL NOTES TO ACCOMPANY SKETCH OF SURVEY (SURVEY):

- EXAMINATIONS OF THE ABSTRACT OF TITLE WILL HAVE TO BE MADE TO DETERMINE RECORDED INSTRUMENTS, IF ANY, AFFECTING THE PROPERTY.
- THIS SURVEY IS SUBJECT TO DEDICATIONS, LIMITATIONS, RESTRICTIONS, RESERVATIONS OR EASEMENTS OF RECORD.
- LEGAL DESCRIPTION PROVIDED BY CLIENT OR ATTESTING TITLE COMPANY.
- BOUNDARY SURVEY MEANS A DRAWING AND/ OR A GRAPHIC REPRESENTATION OF THE SURVEY WORK PERFORMED IN THE FIELD, COULD BE DRAWN AT A SHOWN SCALE AND OR NOT TO SCALE.
- EASEMENTS AS SHOWN ARE PER PLAT BOOK, UNLESS OTHERWISE NOTED.
- THE TERM "ENCROACHMENT" MEANS VISIBLE ON AND ABOVE GROUND ENCROACHMENT.
- ARCHITECTS SHALL VERIFY ZONING REGULATIONS, RESTRICTIONS AND SETBACKS AND THEY WILL BE RESPONSIBLE OF SUBMITTING PLOT PLANS WITH THE CORRECT INFORMATION FOR THEIR APPROVAL FOR AUTHORIZATION TO AUTHORITIES IN A NEW CONSTRUCTIONS, UNLESS OTHERWISE NOTED, THIS FIRM HAS NOT ATTEMPTED TO LOCATE FOOTING AND/OR FOUNDATIONS.
- FENCE OWNERSHIP NOT DETERMINED.
- THIS PLAN OF SURVEY, HAS BEEN PREPARED FOR THE EXCLUSIVE USE OF THE ENTITIES NAMED HEREON, THE CERTIFICATE DOES NOT EXTEND TO ANY UNNAMED PARTY.
- THE FNIP FLOOD MAPS HAVE DESIGNATED THE HEREIN DESCRIBED LAND TO BE SITUATED IN: ZONE: "AH" COMMUNITY/PANEL/SUFFIX: 12086C0443 DATE OF FIRM: 09-11-09 BASE FLOOD ELEVATION: 9 FEET.

ABBREVIATIONS AND MEANINGS

A = ARC
A/C = AIR CONDITIONER PAD.
A.E.= ANCHOR EASEMENT.
A/R = ALUMINUM ROOF.
A/S = ALUMINUM SHED.
ASPH.= ASPHALT.
B.C.= BLOCK CORNER.
BLDG.= BUILDING.
B.M.= BENCH MARK
B.O.B.= BASIS OF BEARINGS.
C = CALCULATED
C.B = CATCH BASIN.
C.B.S = CONCRETE BLOCK STRUCTURE.
CBW = CONCRETE BLOCK WALL.
CH.= CHORD.
CH.B.= CHORD BEARING.
CL = CLEAR
C.L.F.= CHAIN LINK FENCE.
C.M.E.= CANAL MAINTENANCE EASEMENTS.
CONC.= CONCRETE.
C.P.= CONC. PORCH.
C.S.= CONCRETE SLAB.
D.E.= DRAINAGE EASEMENT .
D.M.E.= DRAINAGE MAINTENANCE EASEMENTS
DRIVE = DRIVEWAY
° = DEGREES.
E = EAST.
E.T.P.= ELECTRIC TRANSFORMER PAD.
ELEV.= ELEVATION.
ENCR.= ENCROACHMENT.
F.H.= FIRE HYDRANT.
F.I.P.= FOUND IRON PIPE.
F.I.R.= FOUND IRON ROD.
F.F.E.= FINISHED FLOOR ELEVATION.
F.N.D.= FOUND NAIL & DISK.
FR = FRAME.
FT = FEET.
PROP. COR.= PROPERTY CORNER
FNIP.= FEDERAL NATIONAL INSURANCE
F.N.= FOUND NAIL.
H.= HIGH (HEIGHT)
IN.& EG.= INGRESS AND EGRESS EASEMENT.
L.P.= LIGHT POLE.
L.F.E.= LOWEST FLOOR ELEVATION.
L.M.E.= LAKE MAINTENANCE EASEMENT.
' = MINUTES.
M. = MEASURED DISTANCE.
MON. = MONUMENT LINE.
M/H = MANHOLE.
M/L = MONUMENT LINE.
N.A.P. = NOT A PART OF.
NGVD = NATIONAL GEODETIC VERTICAL DATUM.
N. = NORTH.
N.T.S. = NOT TO SCALE.
#-NO. = NUMBER.
O/S = OFFSET.
O.H. = OVERHEAD
O.H.L.= OVERHEAD UTILITY LINES
OVH = OVERHANG
PVMT.= PAVEMENT.
PL.= PLANTER.
P/L = PROPERTY LINE.
P.C.C.= POINT OF COMPOUND CURVE.
P.C.= POINT OF CURVE.
PT.= POINT OF TANGENCY.
POC.= POINT OF COMMENCEMENT.
POB.= POINT OF BEGINNING.
P.R.C.= POINT OF REVERSE CURVE
P.B.= PLAT BOOK.
PG.= PAGE.
PWY. = PARKWAY.
PRM. = PERMANENT REFERENCE MONUMENT.
P.L.S.= PROFESSIONAL LAND SURVEYOR.
R. = RECORDED DISTANCE.
RR.= RAIL ROAD.
RES.= RESIDENCE.
R/W = RIGHT-OF-WAY.
R.P.= RADIUS POINT.
RGE.= RANGE.
SEC.= SECTION.
STY.= STORY.
SWK.= SIDEWALK.
S.I.P.= SET IRON PIPE L.B. #6044.
S.= SOUTH.
" = SECONDS
T = TANGENT.
TWP = TOWNSHIP.
UTIL.= UTILITY.
U.P.= UTILITY POLE.
W.M.= WATER METER.
W.F.= WOOD FENCE.
W.S.= WOOD SHED.
W = WEST.
℄ = CENTER LINE.
Δ = CENTRAL ANGLE.
∡ = ANGLE.
= WOOD FENCE.
= CHAIN LINK FENCE.
= C.B.S. WALL. (C.B.W.)
×0.00 = EXISTING ELEVATIONS.
0.00 = PROPOSED ELEVATIONS.
= TRAFFIC FLOW
Ⓓ = DRAINAGE MH

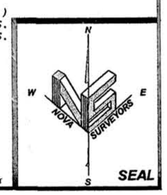

SEAL

E:\ADCAD\dwfiles\Test.dwf 7/29/2005 3:36:48 PM EST