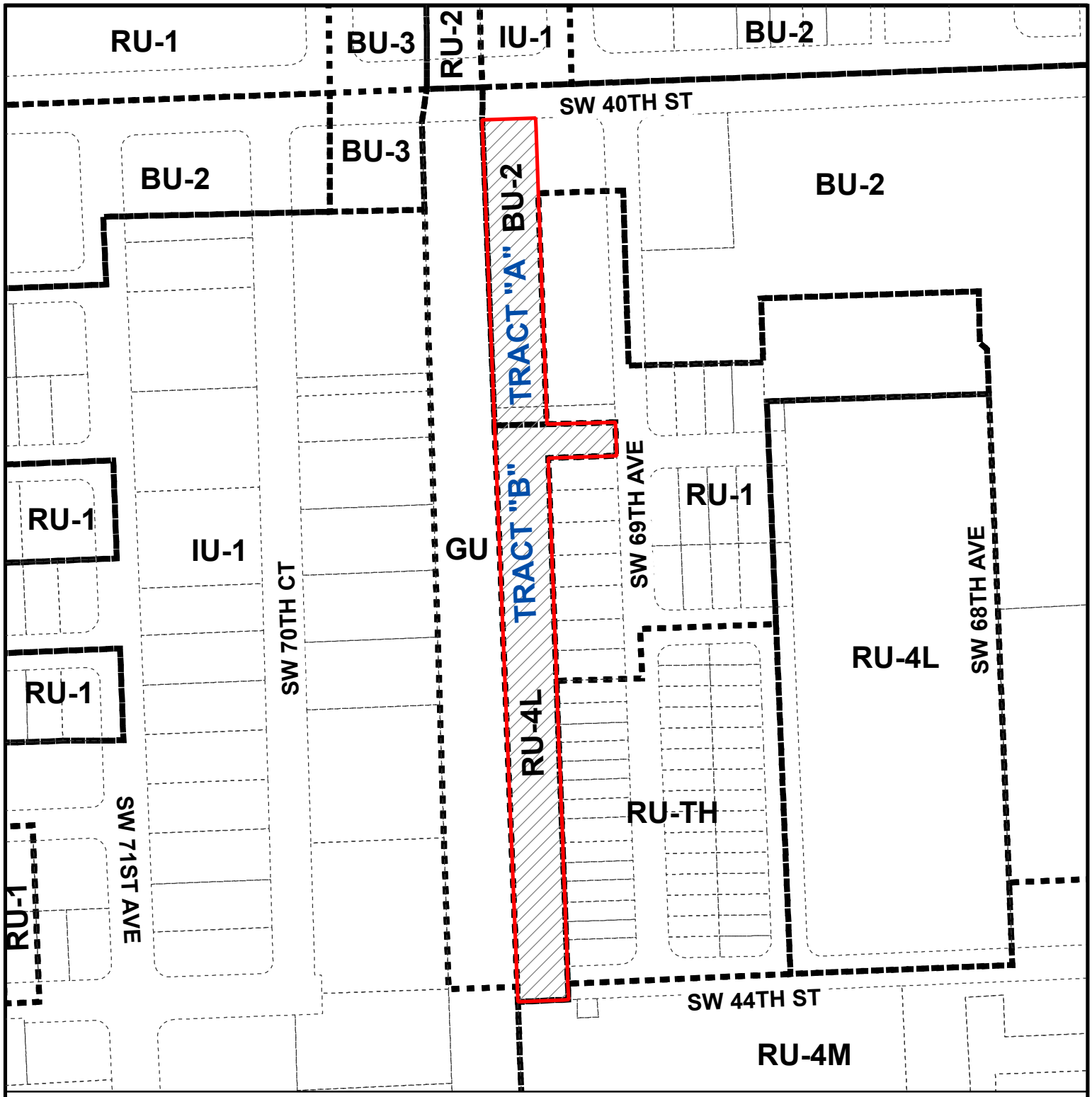


# MIAMI-DADE COUNTY

**HEARING MAP**

**Process Number**

**Z2013000077**

**Section: 23 Township: 54 Range: 40**
**Applicant: MANUEL J. MENENDEZ TRUST**
**Zoning Board: C12**
**Commission District: 7**
**Drafter ID:E.CESPEDES**
**Scale: NTS**

**Legend**

Subject Property Case

Zoning

N W E S

MIAMI-DADE COUNTY

**SKETCH CREATED ON: Tuesday, September 29, 2015**

| REVISION | DATE | BY |
|---|---|---|
| | | |

# MIAMI-DADE COUNTY

**AERIAL YEAR 2015**

**Process Number**

**Z2013000077**

**Legend**

Subject Property

N
W E
S

**Section: 23 Township: 54 Range: 40**
**Applicant: MANUEL J. MENENDEZ TRUST**
**Zoning Board: C12**
**Commission District: 7**
**Drafter ID: E.CESPEDES**
**Scale: NTS**

MIAMI-DADE COUNTY

**SKETCH CREATED ON: Tuesday, September 29, 2015**

| REVISION | DATE | BY |
|---|---|---|
| | | |

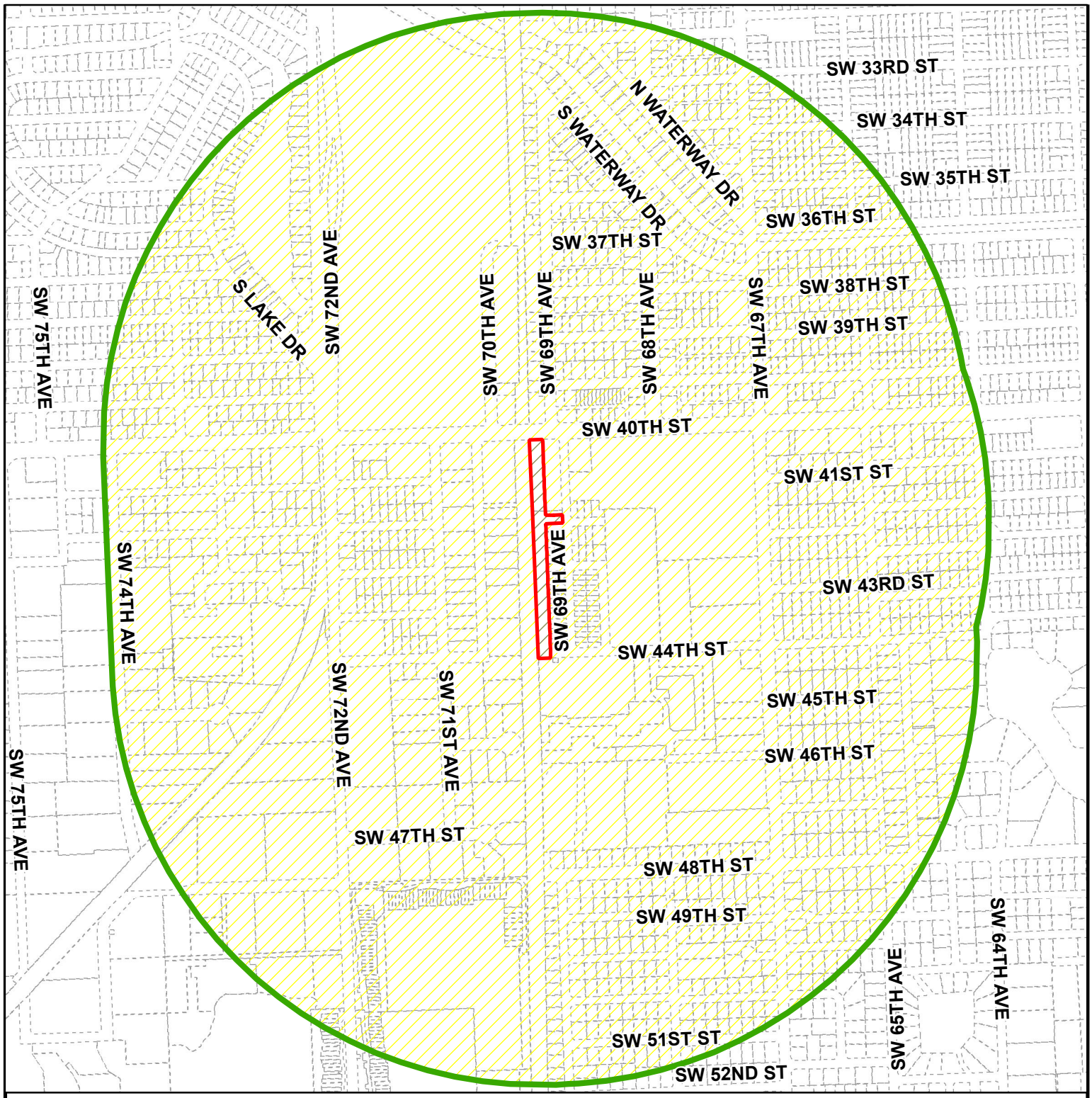


# MIAMI-DADE COUNTY

**RADIUS MAP**

**Process Number**

**Z2013000077**

**RADIUS: 2640**

**Section: 23 Township: 54 Range: 40**
**Applicant: MANUEL J. MENENDEZ TRUST**
**Zoning Board: C12**
**Commission District: 7**
**Drafter ID: E.CESPEDES**
**Scale: NTS**

## Legend

- Subject Property
- Buffer
- Property Boundaries

N
W E
S

MIAMI-DADE COUNTY

**SKETCH CREATED ON: Tuesday, September 29, 2015**

| REVISION | DATE | BY |
|---|---|---|
| | | |

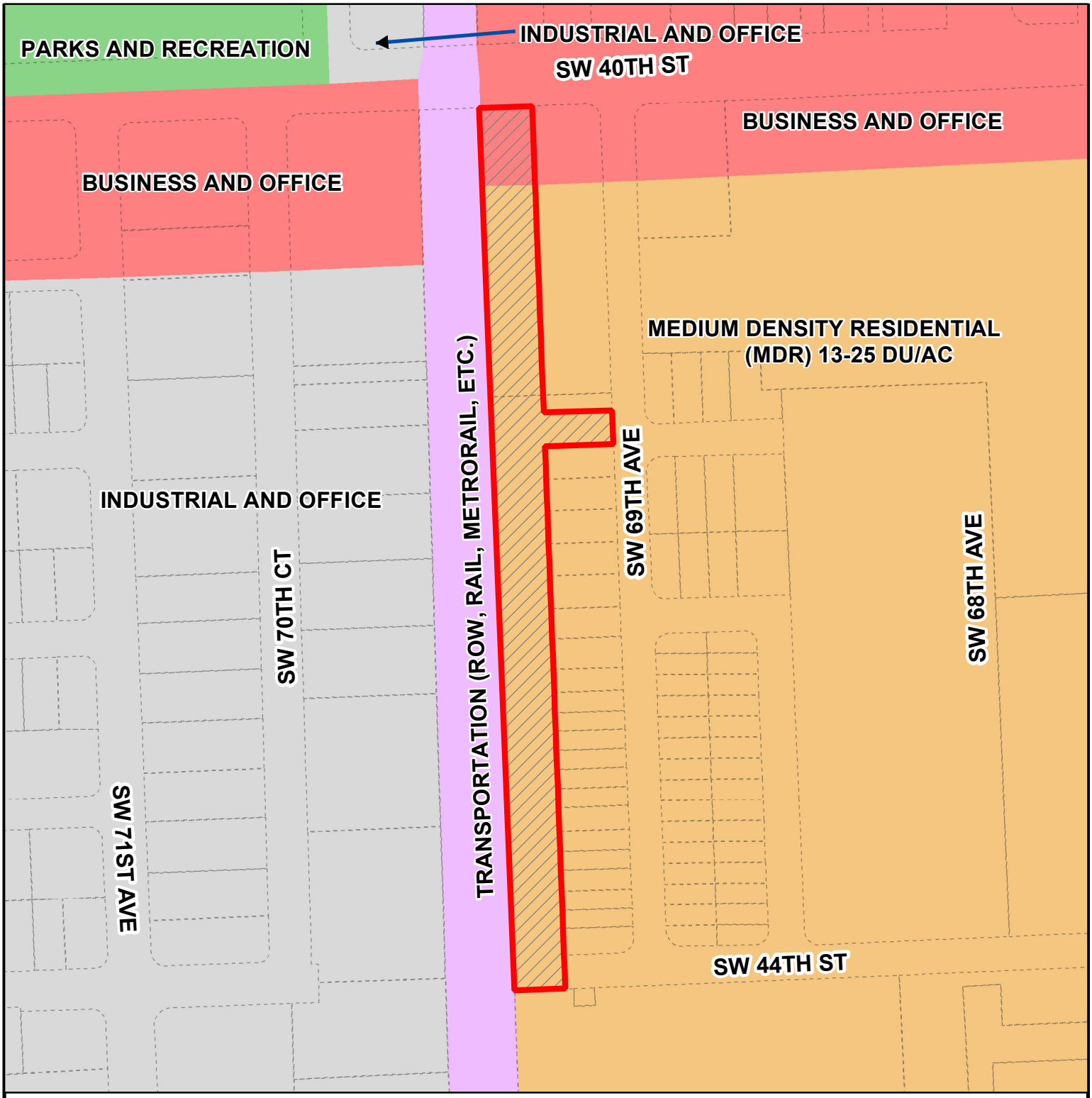


# MIAMI-DADE COUNTY

**CDMP MAP**

**Process Number**

**Z2013000077**

**Section: 23 Township: 54 Range: 40**
**Applicant: MANUEL J. MENENDEZ TRUST**
**Zoning Board: C12**
**Commission District: 7**
**Drafter ID: E.CESPEDES**
**Scale: NTS**

N
W E
S

**Legend**

Subject Property Case

MIAMI-DADE COUNTY

**SKETCH CREATED ON: Tuesday, September 29, 2015**

| REVISION | DATE | BY |
|---|---|---|
| | | |