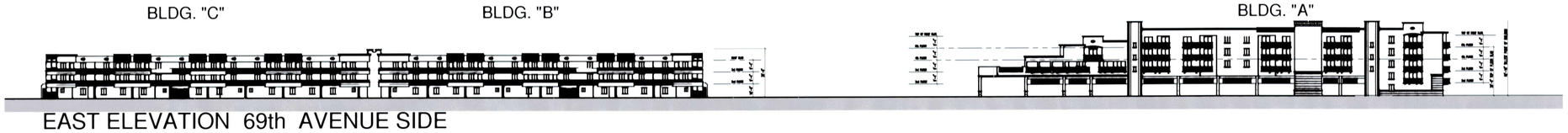

EAST ELEVATION 69th AVENUE SIDE
1" = 40'

WEST ELEVATION (RAILROAD SIDE)
1" = 40'

FULL PROJECT ELEVATIONS FROM SW 40 STREET TO SW 44 STREET

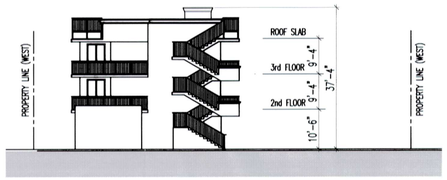

SOUTH ELEVATION BUILDING "C"
$\frac{1}{16}$" = 1'-0"

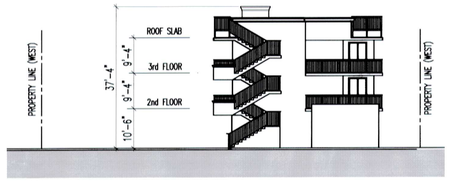

NORTH ELEVATION BUILDING "B"
$\frac{1}{16}$" = 1'-0"

RECEIVED
Z13-077
JUL 29 2015
MIAMI-DADE COUNTY
DEPARTMENT OF REGULATORY AND
ECONOMIC RESOURCES
DEVELOPMENT SERVICES
AH

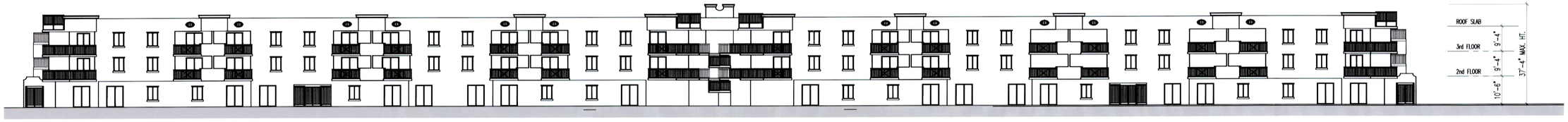

BUILDINGS B AND C WEST ELEVATION (RAILROAD SIDE)
$\frac{1}{16}$" = 1'-0"

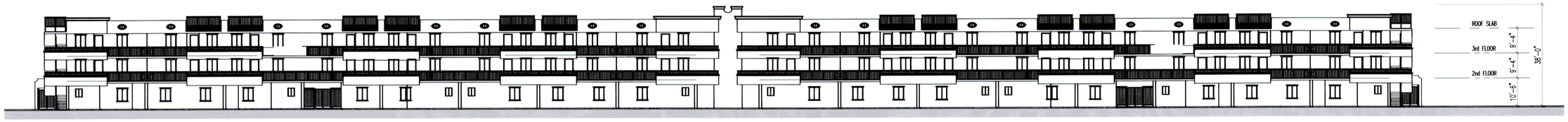

BUILDINGS B AND C EAST ELEVATION (69th AVE. / RESIDENTIAL SIDE)
$\frac{1}{16}$" = 1'-0"

BUILDING A EAST ELEVATION (69th AVE. / BY POST OFFICE)
$\frac{1}{16}$" = 1'-0"

BUILDING "A" (BIRD ROAD) ELEV.
$\frac{1}{16}$" = 1'-0"

NO.	DATE	REVISION TYPE

JOB NO. 1505-01
DATE: 6-12-15
SCALE:
ISSUED FOR CONST.
CHECKED:

COLLADO AND PARTNERS INC.
ARCHITECTURE PLANNING INTERIORS
300 ARAGON AVENUE 205 · CORAL GABLES, FLORIDA 33134 · TELEPHONE: (305) 569-9911 FAX: (305) 569-9365
LIC. AA 26000897

A NEW DEVELOPMENT
CENTRAL PARK APTS.
Manuel J. Menendez as Trustee (owner)
6950 S.W. 40TH St. Miami, Florida 33155
DRAWING TITTLE: SITE PLAN

STATE OF FLORIDA
RAMON J. COLLADO
No. 13254
REGISTERED ARCHITECT
RAMON J. COLLADO
FLA. REG. ARCH. AR 13254

SHEET NO.:
A-4.00

THIS DRAWING IS THE PROPERTY OF COLLADO AND PARTNERS INC. AND MAY NOT BE REPRODUCED OR USED WITHOUT WRITTEN PERMISSION FROM RAMON J. COLLADO