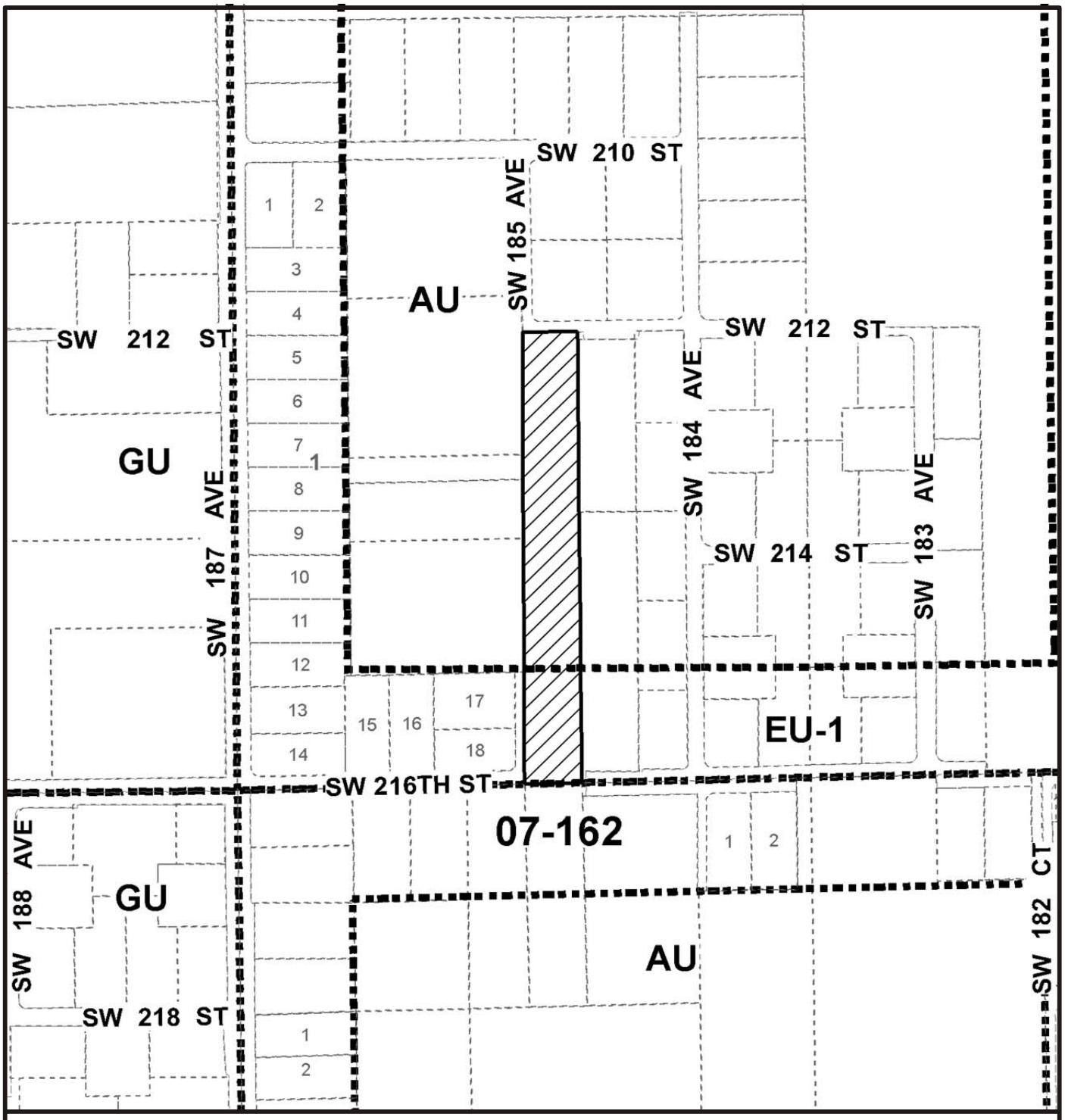

MIAMI-DADE COUNTY

HEARING MAP

S C A L E
0 NTS
N

SUBJECT PROPERTY

Section: 12 Township: 56 Range: 38
Process Number: 07-162
Applicant: MAURO E. VARENA
Zoning Board: C14
District Number: 9
Cadastral: JEFFER
Scale: NTS

MIAMI-DADE COUNTY

GEOMATICS 07-162 05/24/07
REVISION PTXA LAYER 08/16/07



MIAMI-DADE COUNTY

AERIAL

S C A L E
0 NTS

N

SUBJECT PROPERTY

Section: 12 Township: 56 Range: 38
Process Number: 07-162
Applicant: MAURO E. VARENA
Zoning Board: C14
District Number: 9
Cadastral: JEFFER
Scale: NTS

MIAMI-DADE COUNTY

GEOMATICS 07-162 05/24/07
REVISION PTXA LAYER 08/16/07

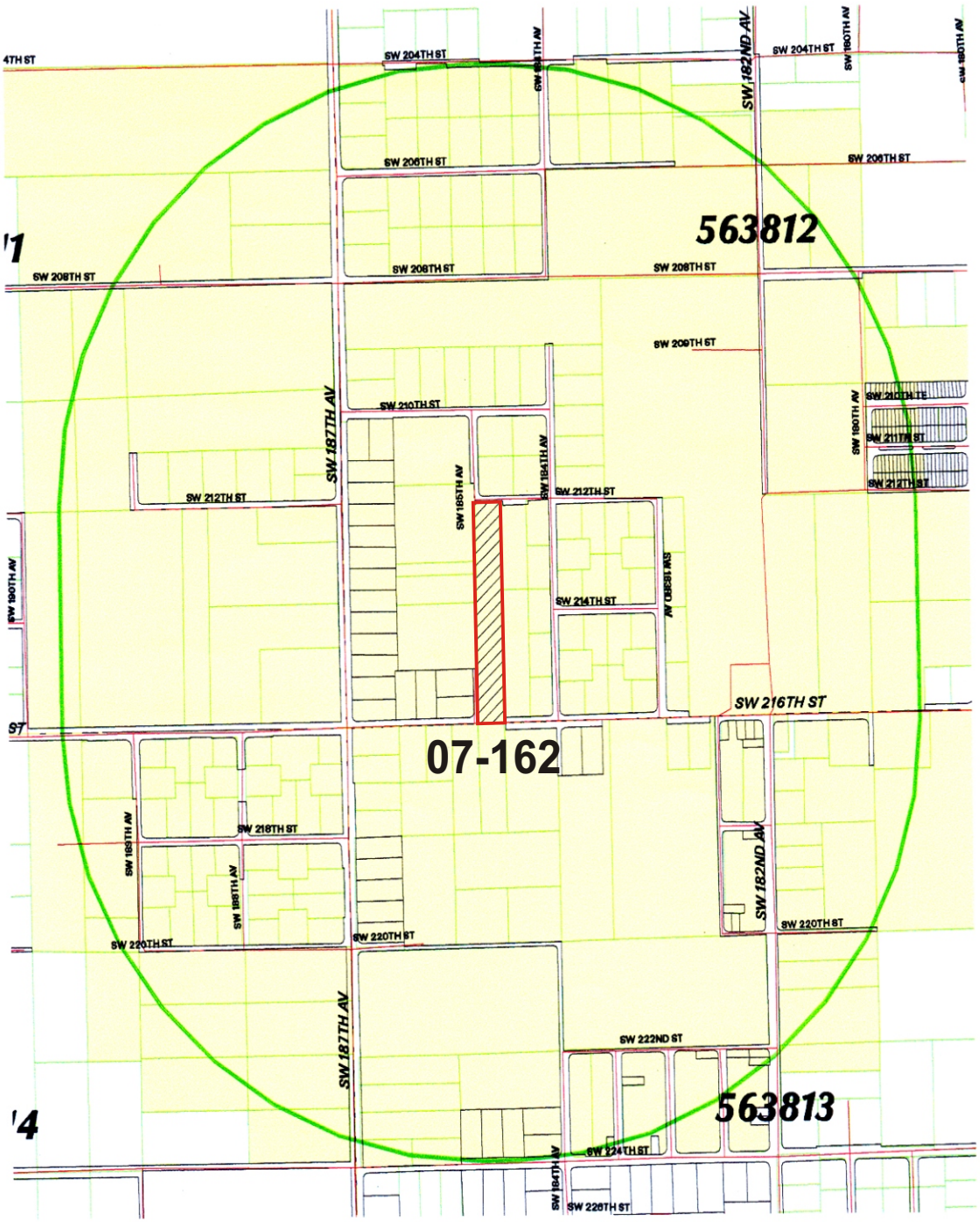

MIAMI-DADE COUNTY

RADIUS MAP

S C A L E
0 NTS

N

SUBJECT PROPERTY & CONTIGUOUS IF APPLICABLE

Radius: 2640'

Section: 12 Township: 56 Range: 38
Process Number: 07-162
Applicant: MAURO E. VARENA
Zoning Board: C14
District Number: 9
Cadastral: JEFFER
Scale: NTS

MIAMI-DADE COUNTY

GEOMATICS 07-162 05/24/07
REVISION PTXA LAYER 08/16/07