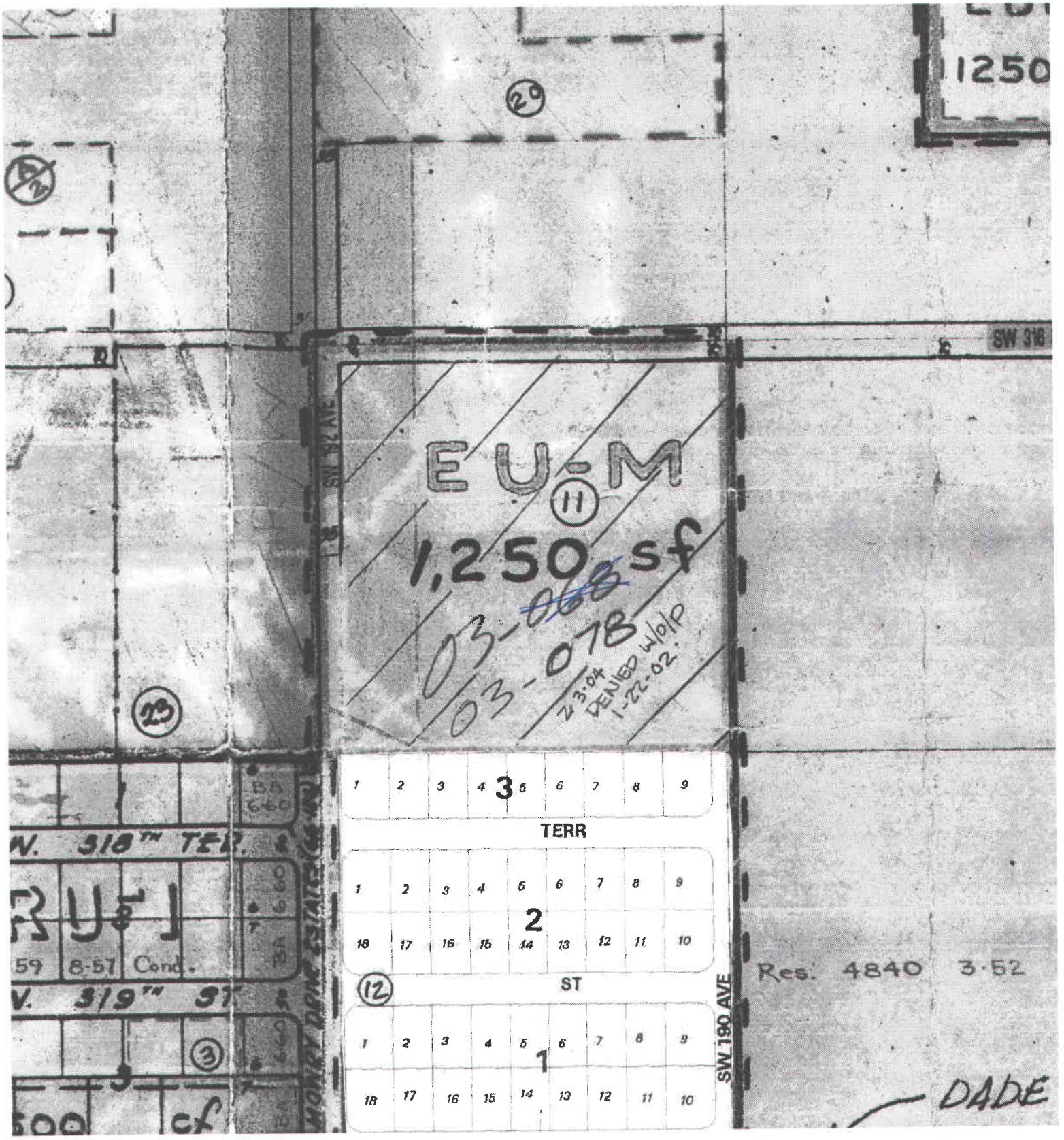

1250
SW 316
SW 192 AVE
EU-M
11
1,250 sf
03-~~068~~
03-078
Z 3-04
DENIED W/O/P
1-22-02
23
TERR
ST
SW 190 AVE
Res. 4840 3-52
DADE
318TH TER.
319TH ST
59 8-57 Cond.

(DETAIL

N

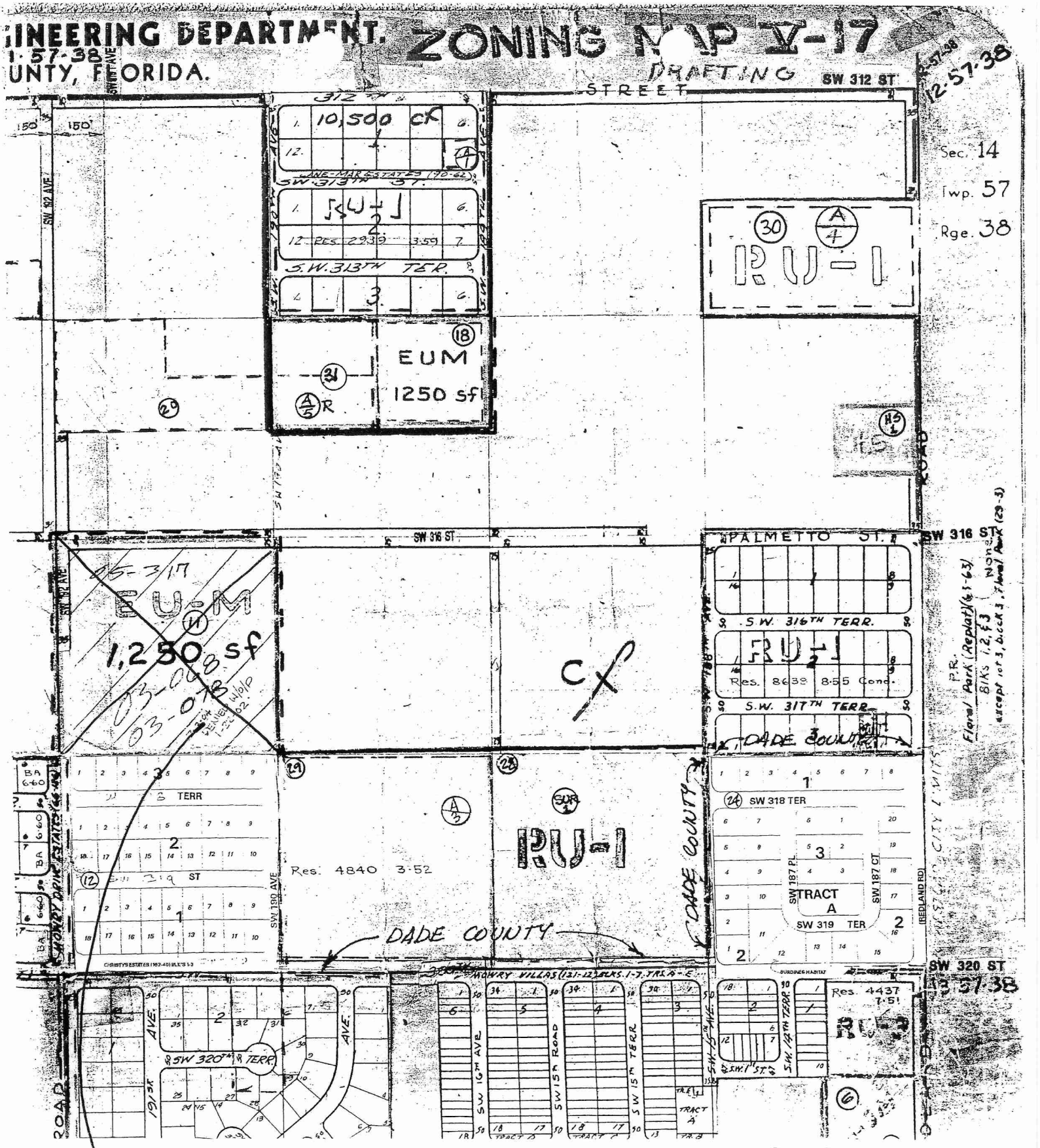

Received by the Clerk
for the record.
OCT 12 2006
Item A
Exhibit A-1
Appl. A

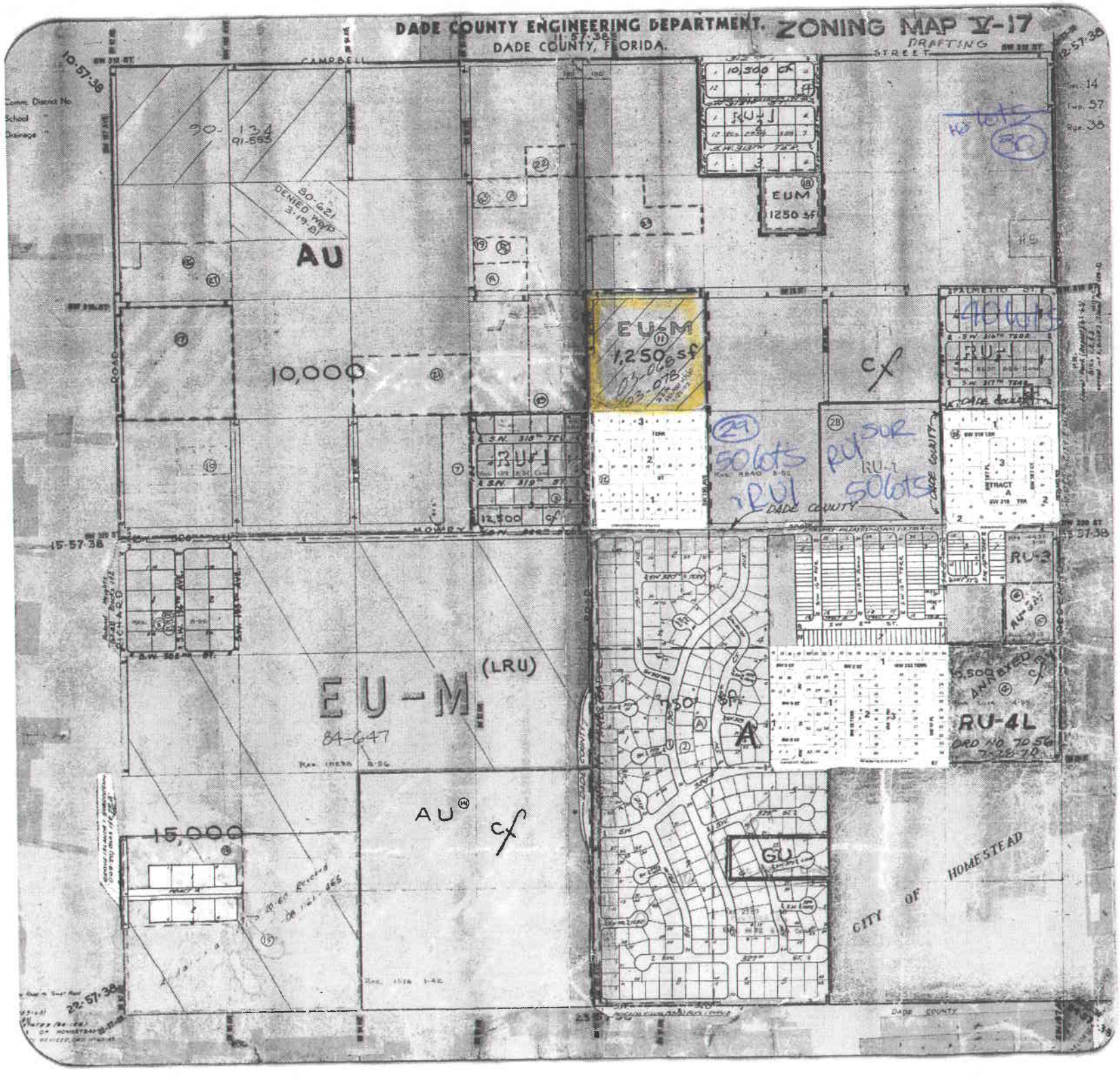
DADE COUNTY ENGINEERING DEPARTMENT.
DADE COUNTY, FLORIDA.
ZONING MAP V-17
DRAFTING
CAMPBELL
STREET
10-57-38
12-57-38
15-57-38
22-57-38
Comm. District No.
School
Drainage
Sec. 14
Twp. 57
Rge. 38
90-134
91-553
80-621
DENIED W/P
3-19-81
AU
10,000
EU-M
1,250 sf
03-068
03-078
EUM
1250 sf
10,500 cf
RU-1
RU-1
12,500 cf
MOWRY
ROAD
EU-M
(LRU)
84-647
15,000
AU
cf
750 sf
A
GU
RU-3
RU-4L
ORD NO 70 56
7-28-70
ANNEXED
CITY OF HOMESTEAD
DADE COUNTY
PALMETTO ST.
40 lots
50 lots
RU1
RU1 SUR
50 lots
DADE COUNTY
STRACT A
N