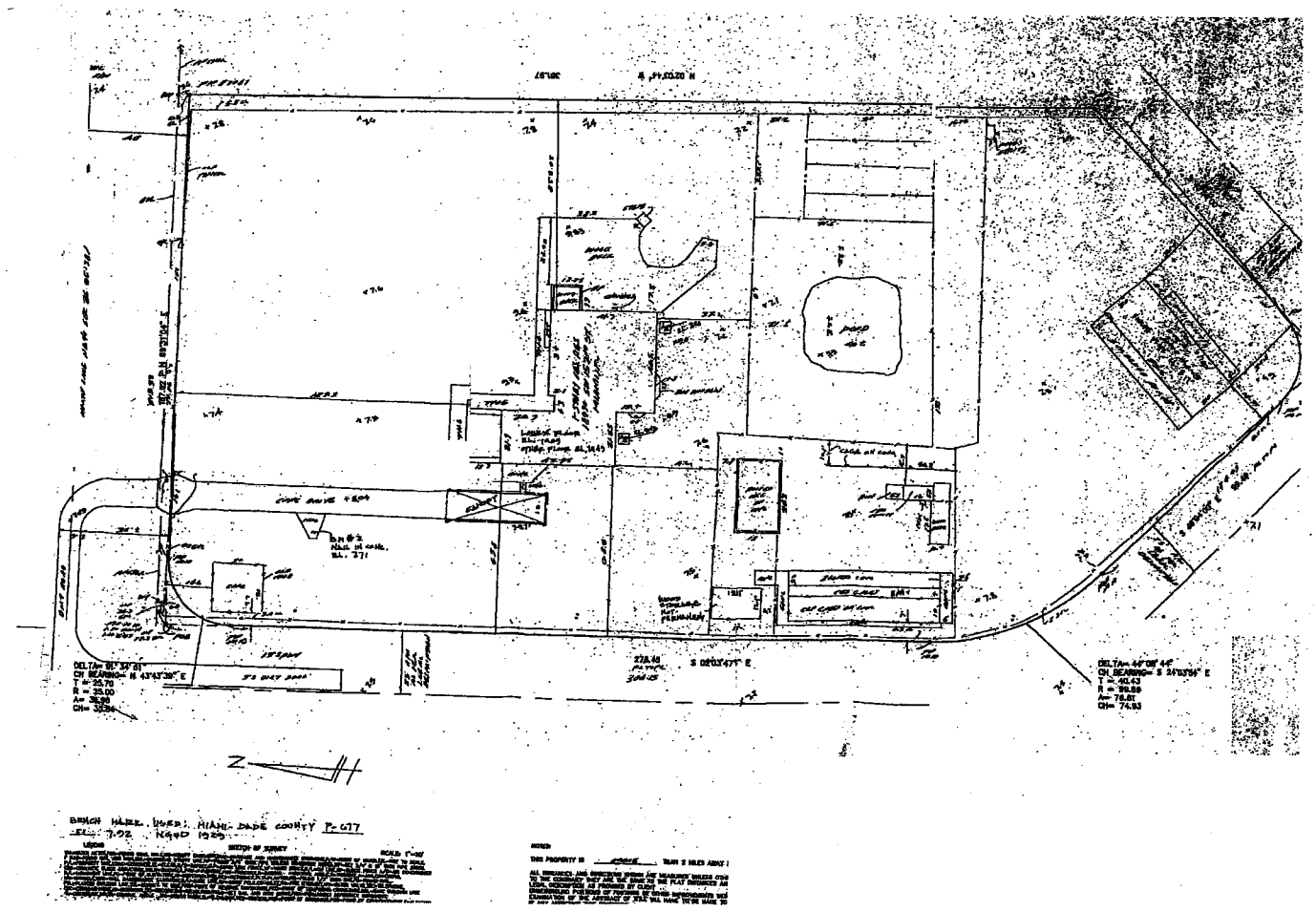
DELTA= 91°34'51"
CH BEARING= N 43°43'39" E
T = 25.70
R = 25.00
A= 38.98
CH= 35.24
DELTA= 44°08'44"
CH BEARING= S 24°03'54" E
T = 40.43
R = 99.89
A= 76.81
CH= 74.93
S 02°03'47" E
278.48
N 02°03'44" W
BM #2
NAIL IN CONC.
EL. 271
CAPE DRIVE
POOL
BENCH MARK USED: MIAMI-DADE COUNTY P-677
EL. 7.92 NGVD 1929
SCALE 1"=50'
NOTES
THIS PROPERTY IS ____ THAN 2 MILES ABOVE

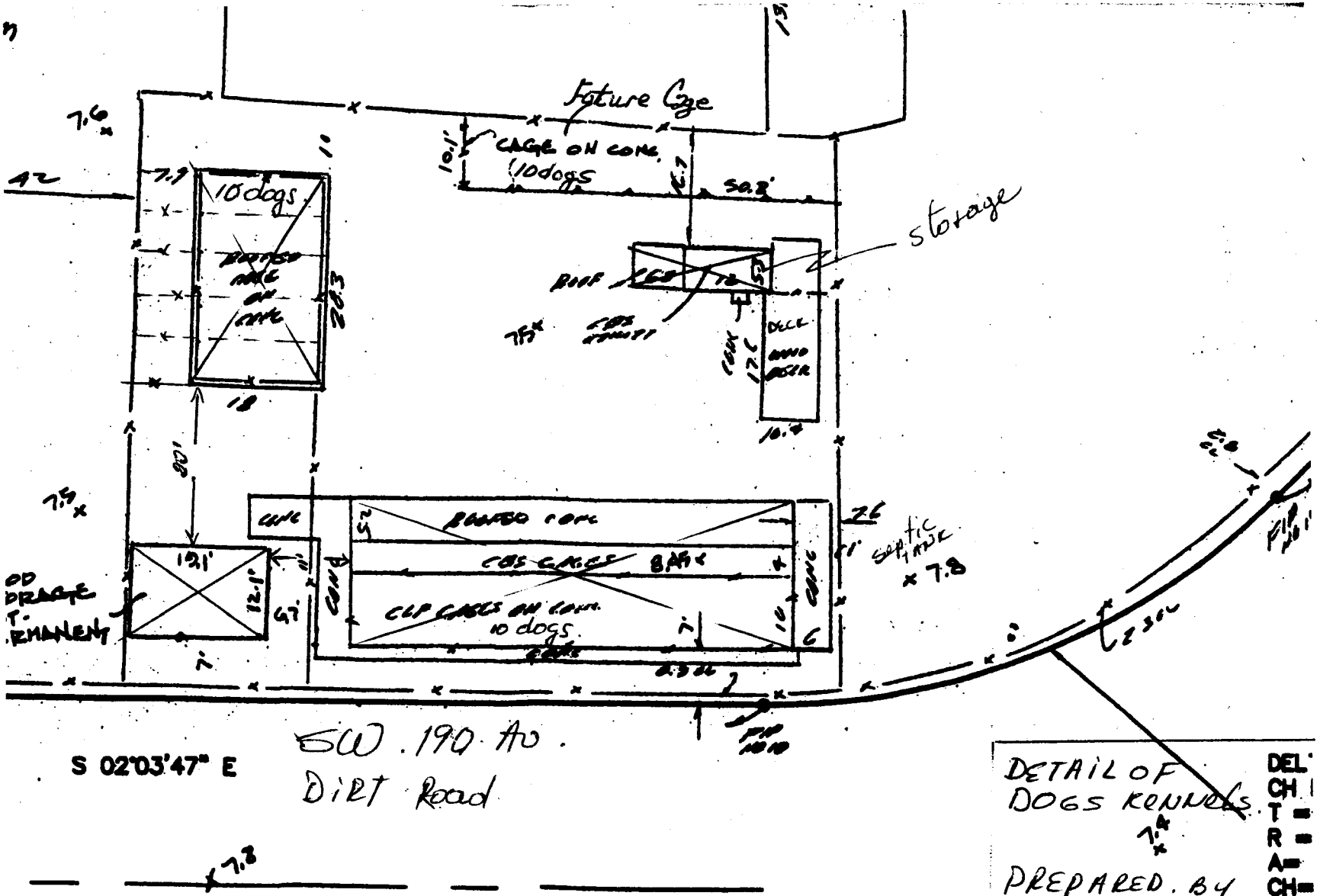

DETAIL OF DOGS KENNELS.

PREPARED BY Esmeralda Whittle

DATE 3-4-05

DEL
CH
T =
R =
A =
CH =

RECEIVED
2005-63
MAR 8 2005
ZONING HEARINGS SECTION
MIAMI-DADE PLANNING AND ZONING DEPT.

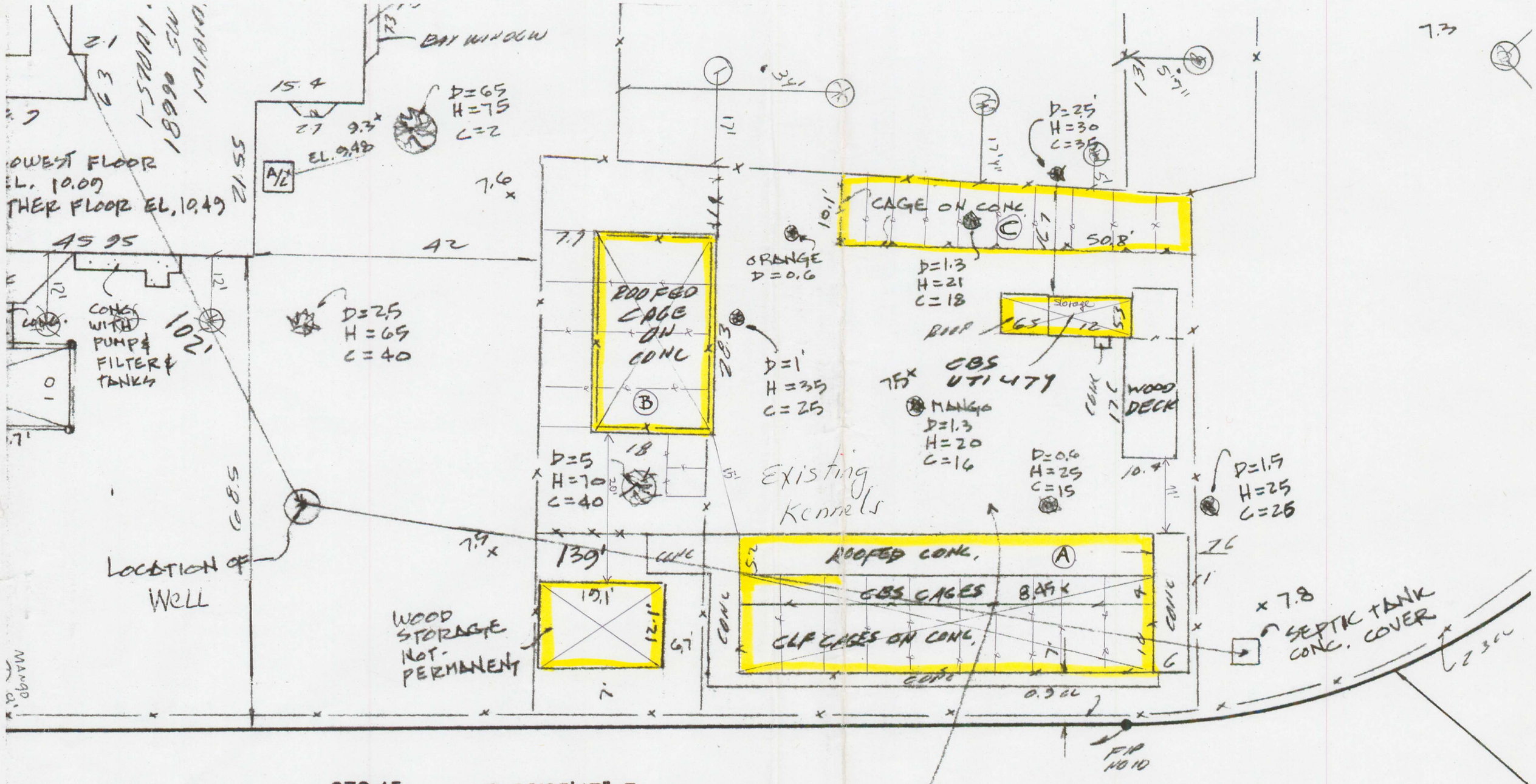

KENNEL DETAIL
PREPARED BY
ESMERALDA LONDONO

RECEIVED
20563
MAY 16 2005
ZONING HEARINGS SECTION
MIAMI-DADE PLANNING AND ZONING DEPT.
BY

NOTE: