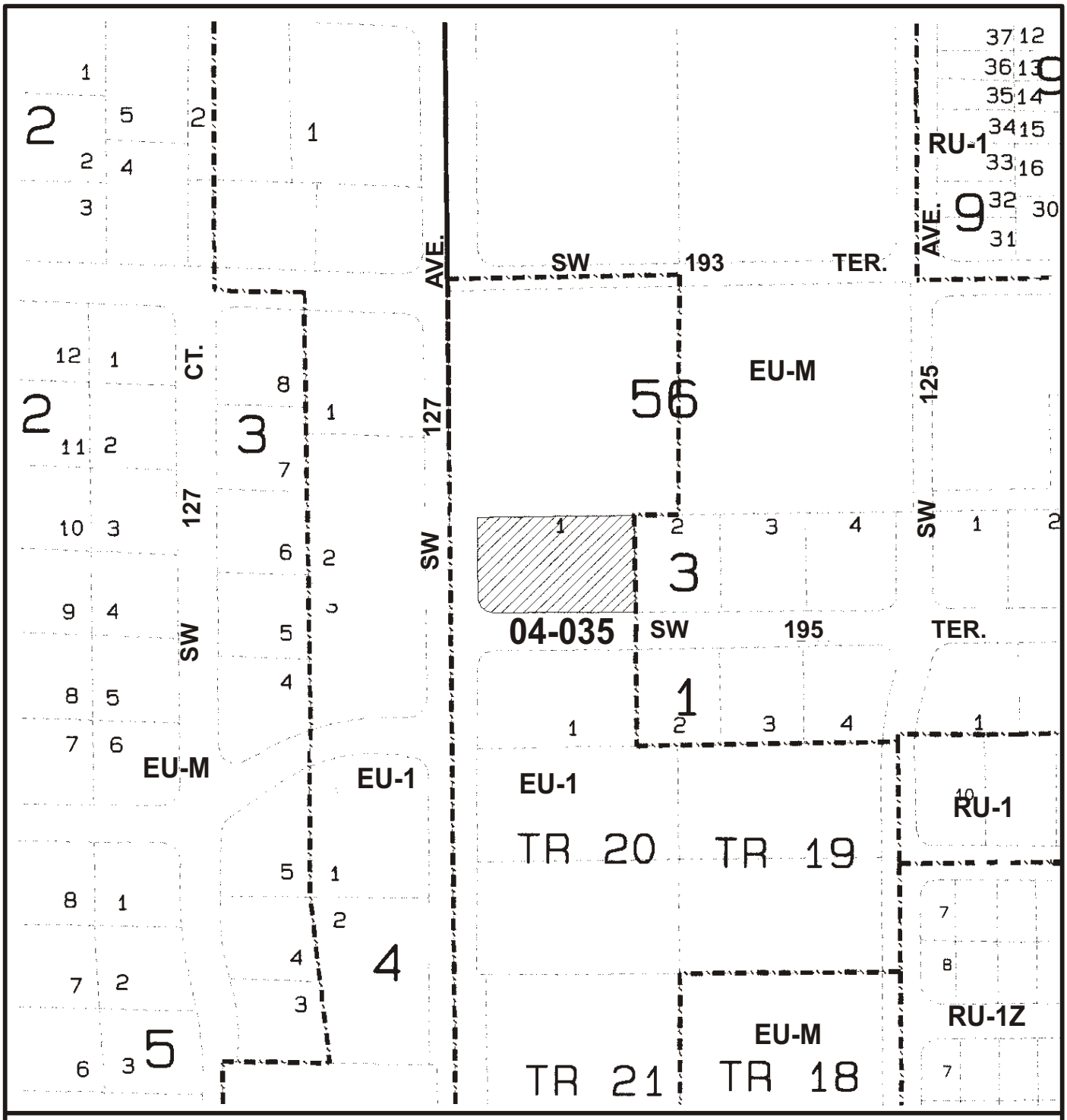

MIAMI-DADE COUNTY

HEARING MAP

S C A L E 0 200' N

SUBJECT PROPERTY

Section: 01 Township: 56 Range: 39
Process Number: 04-035
Applicant: DRI INC.
District Number: 9
Zoning Board: C14
Drafter ID: ALFREDO
Scale: 1:200'

MIAMI-DADE

G: ZONING DRAFTING. 04-035. 02/04



MIAMI-DADE COUNTY

AERIAL

S C A L E
0 NTS

N

SUBJECT PROPERTY

Section: 01 Township: 56 Range: 39
Process Number: 04-035
Applicant: DRI INC.
District Number: 9
Zoning Board: C14
Drafter ID: ALFREDO
Scale: NTS

MIAMI-DADE

G: ZONING DRAFTING. 04-035. 02/04

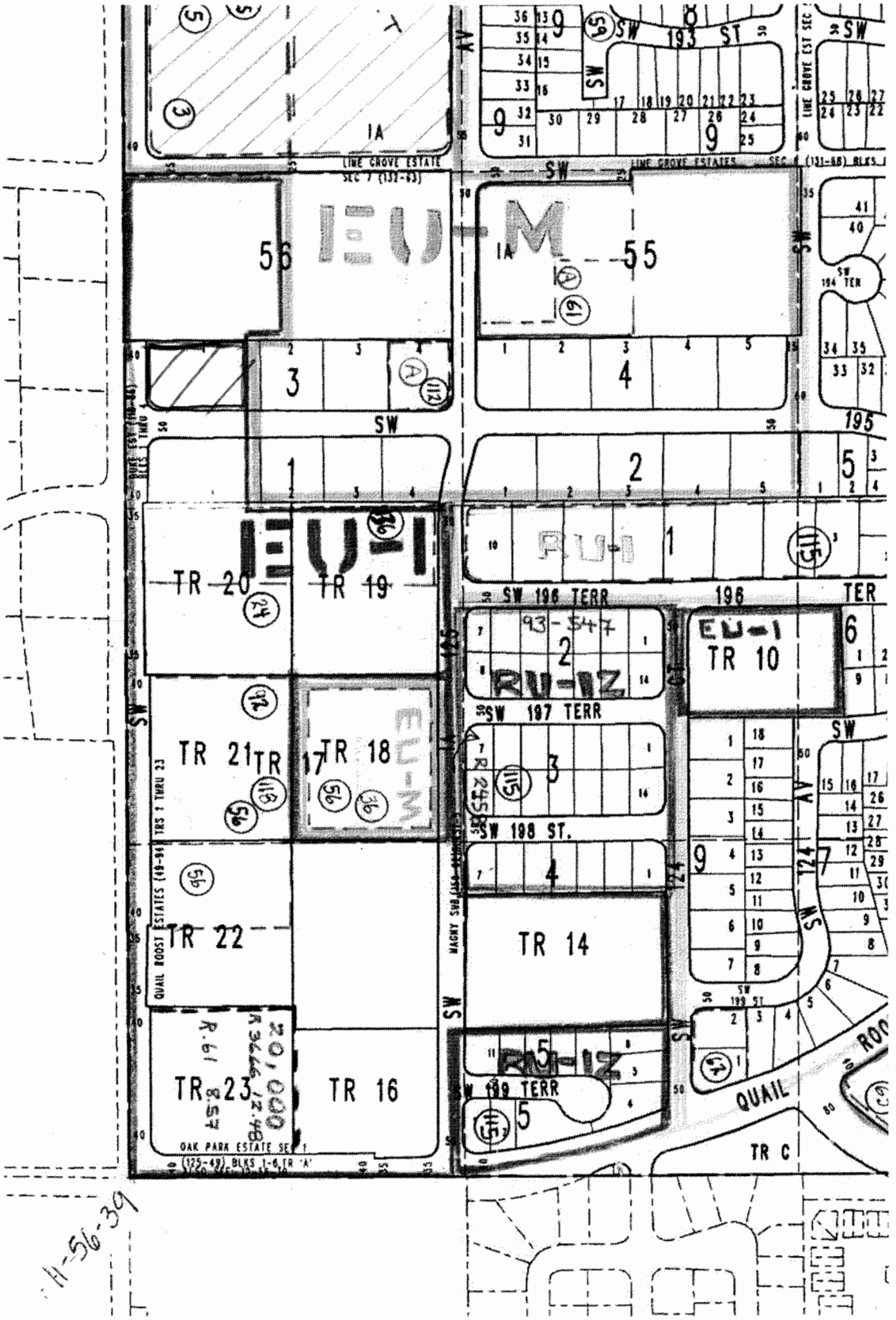

EU-M
EU-1
RU-1
RU-1Z
EU-1
EU-M
TR 20
TR 19
TR 21
TR 17
TR 18
TR 22
TR 23
TR 16
TR 14
TR 10
TR C
SW 193 ST
SW 196 TERR
SW 197 TERR
SW 198 ST.
SW 199 TERR
SW 194 TER
SW 195
SW 124 AV
QUAIL
LIME GROVE ESTATE SEC 7 (132-63)
LIME GROVE ESTATES
QUAIL ROOST ESTATES (49-94) TRS 1 THRU 23
OAK PARK ESTATE SEC 1
93-547
20,000
R 3666 12.48
R.61 8.57
H-56-39