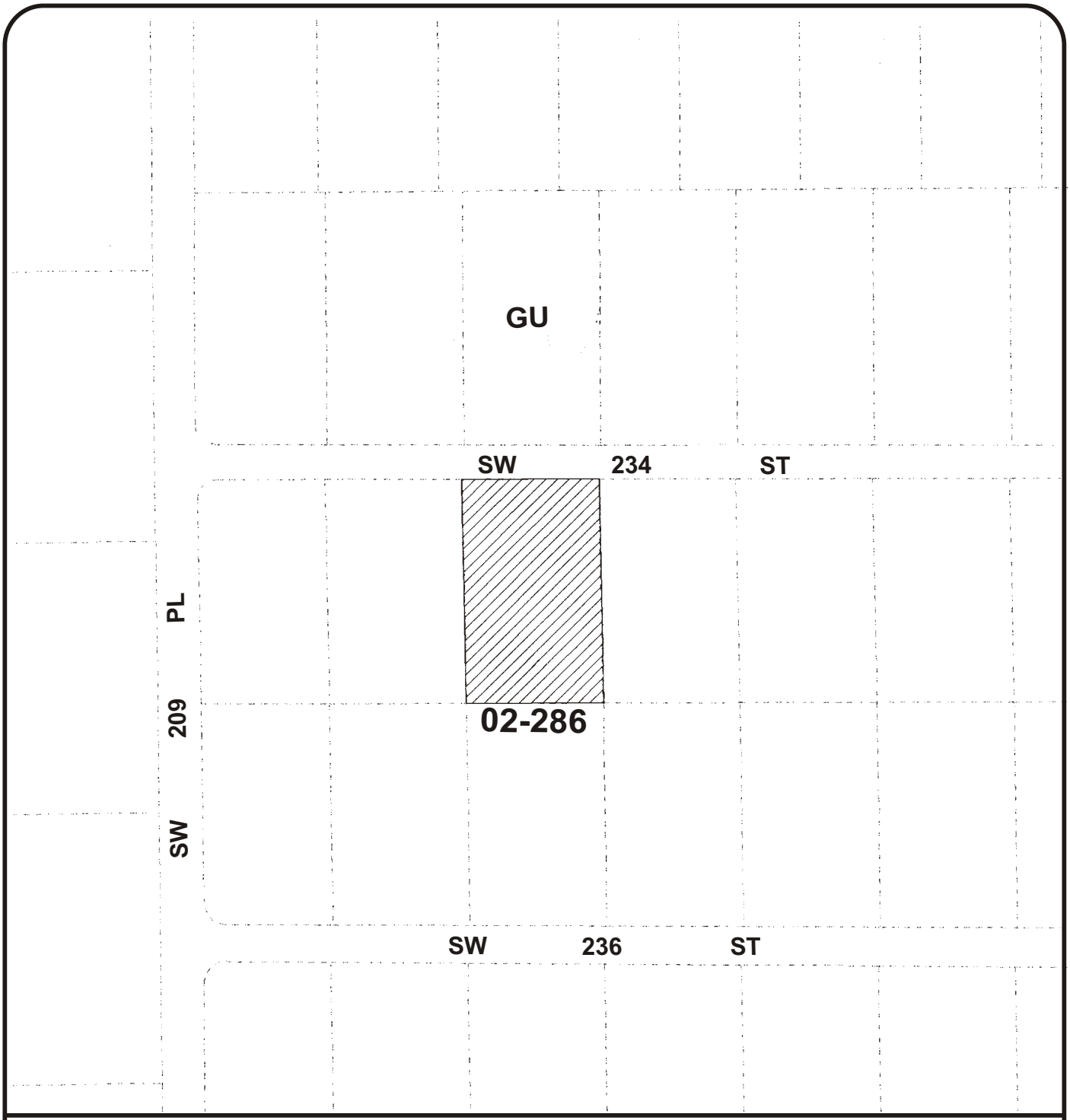

MIAMI-DADE COUNTY

HEARING MAP

S C A L E
0 200'
N

SUBJECT PROPERTY

Section: 21 Township: 56 Range: 38
Process Number: 02000286
Applicant: JORGE HERNANDEZ
District Number: 09
Zoning Board: C14
Drafter ID: ALFREDO
Scale: 1:200'

MIAMI-DADE

G: ZONING DRAFTING. 02-286. 10/02
REVISED 01/28/03



MIAMI-DADE COUNTY

AERIAL

S C A L E
0 NTS

N

SUBJECT PROPERTY

Section: 21 Township: 56 Range: 38
Process Number: 02000286
Applicant: JORGE HERNANDEZ
District Number: 09
Zoning Board: C14
Drafter ID: ALFREDO
Scale: NTS

MIAMI-DADE

G: ZONING DRAFTING. 02-286. 10/02
REVISED 01/28/03

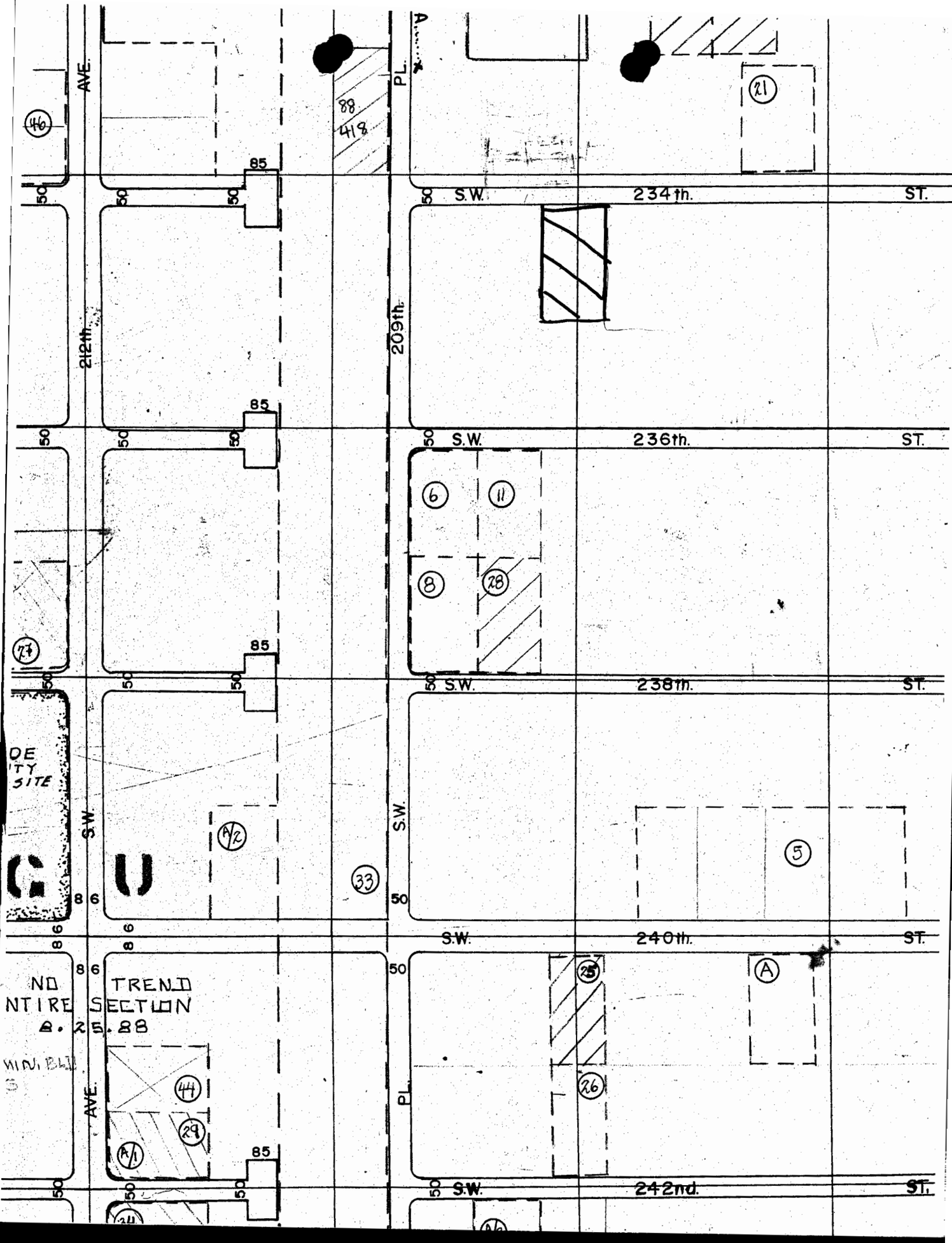

AVE.
PL.
212th.
209th.
S.W.
234th.
ST.
236th.
238th.
240th.
242nd.
85
50
88
418
46
21
6
11
8
28
27
A/2
33
5
25
A
26
44
29
A/1
DE
ITY
SITE
NO TREND
NTIRE SECTION
8.25.88
MIN. BLD