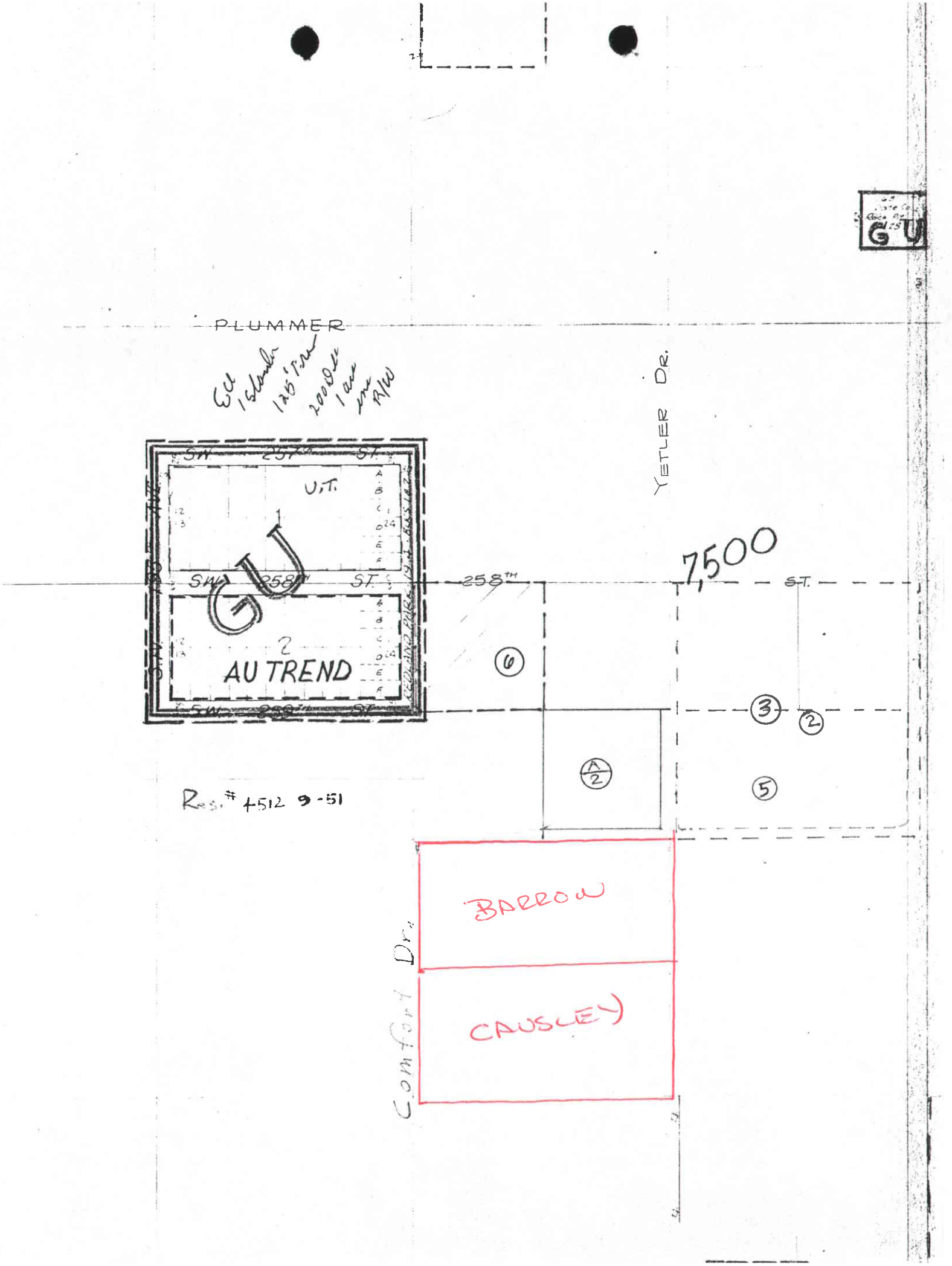

PLUMMER
YETLER DR.
SW 257TH ST.
U.T.
SW 258TH ST.
AU TREND
258TH
7,500
ST.
6
3
2
A/2
5
BARROW
CAUSLEY
Comfort Dr.

Res. # 4512 9-51

COMP I-47 Ask B.O. if meets intent X8768

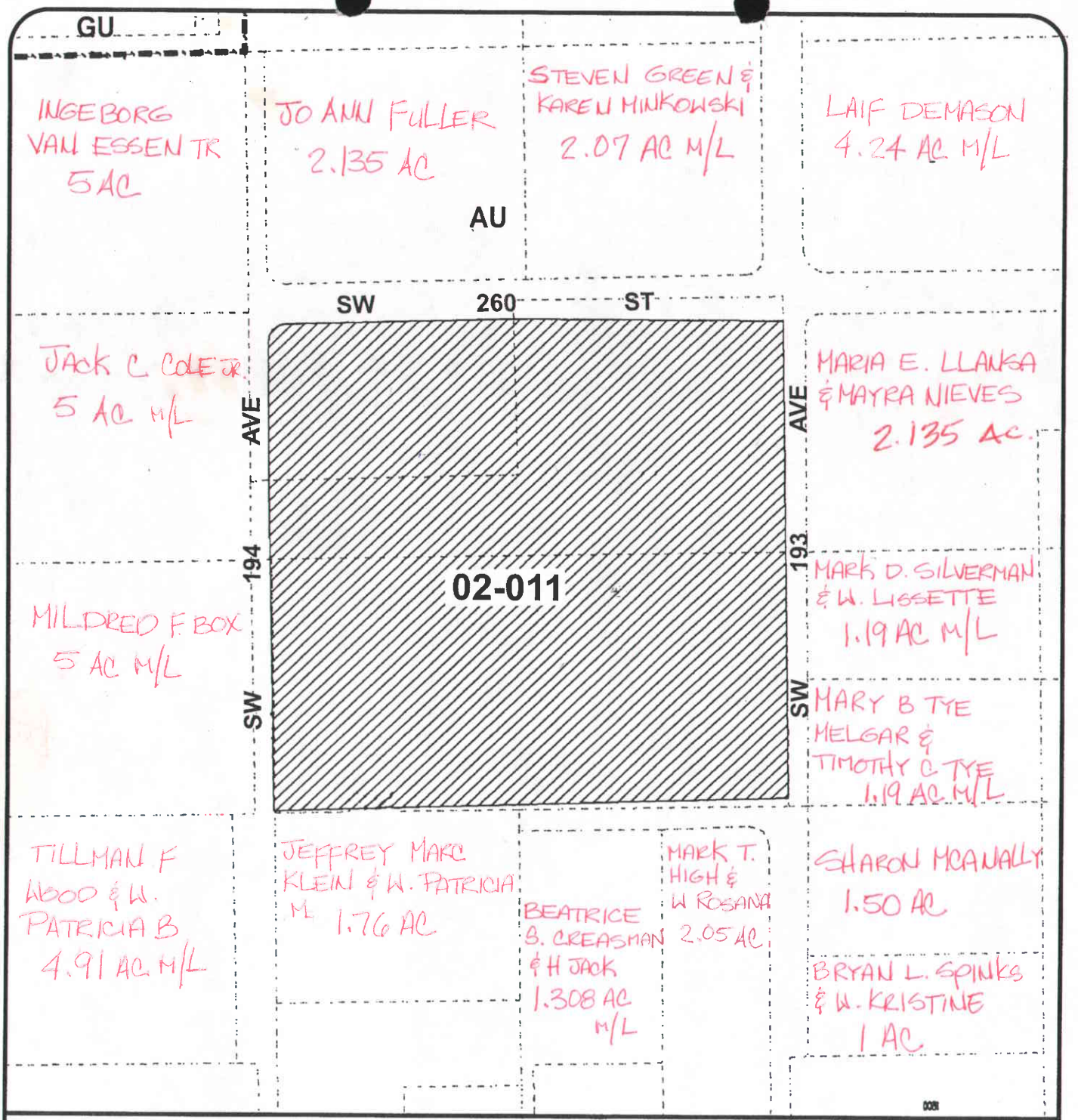

MIAMI-DADE COUNTY
HEARING MAP

S C A L E 0 200' N

SUBJECT PROPERTY

Section: 26 Township: 56 Range: 38
Process Number: 02000011
Applicant: JANIS BARROW
District Number: 08
Zoning Board: C14
Drafter ID: CIRO
Scale: 1:200'

MIAMI-DADE

G: ZONING DRAFTING. 02-011. 01/02

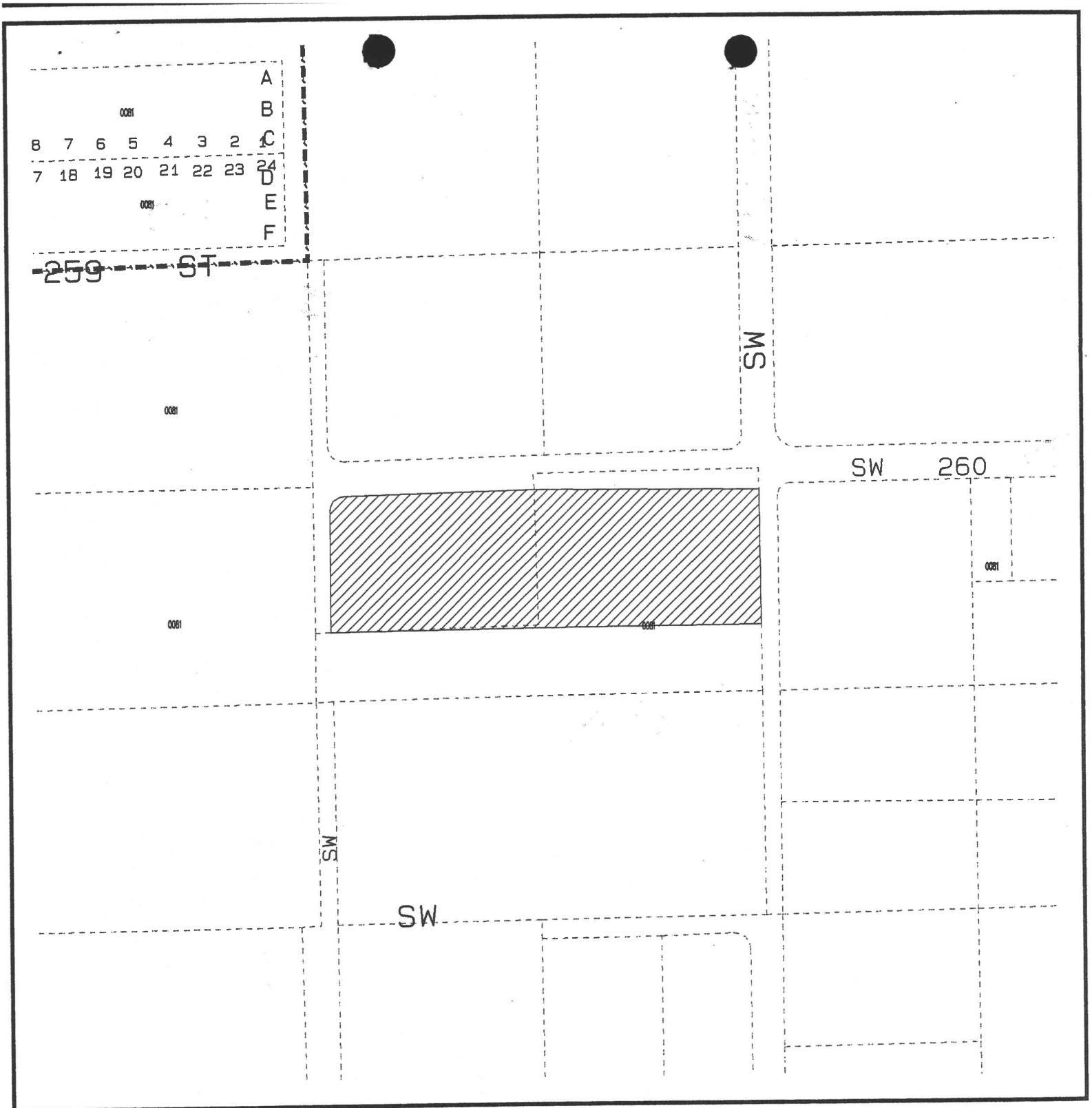

LEGEND

SUBJECT PROPERTY

Due to enlargement, map may not meet National Map Accuracy Standards.

METROPOLITAN DADE COUNTY
Hearing Map

Section: 26 Township: 56 Range: 38
Process Number: 02000011
Applicant: JANIS BARROW
District Number: 8
Zoning Board: C14
Drafter ID: CIRO
Scale: 1:200

NOTICE

This map was created using the Digital Land Database as an alignment base which is owned and Copyrighted by FPL 1992 and contains copyrighted material. The map and associated information is to be used only for public business as may be authorized by law and no reproduction for commercial use or sale is permitted. No expressed or implied warranties including but not limited to the implied warranties of MERCHANTABILITY OR FITNESS FOR A PARTICULAR PURPOSE are made. The materials contained herein are provided "as is" and may contain inaccuracies. User is warned to utilize the materials herein at user's own risk and to verify the material's accuracy independently and assumes the risk of any and all loss. For further information regarding license to use the Digital Land Database, please contact FPL at 1-407-654-3789. This notice shall be placed on all copies redistributed in the course of public business as authorized by law.

MIAMI-DADE