A. Land Use Plan

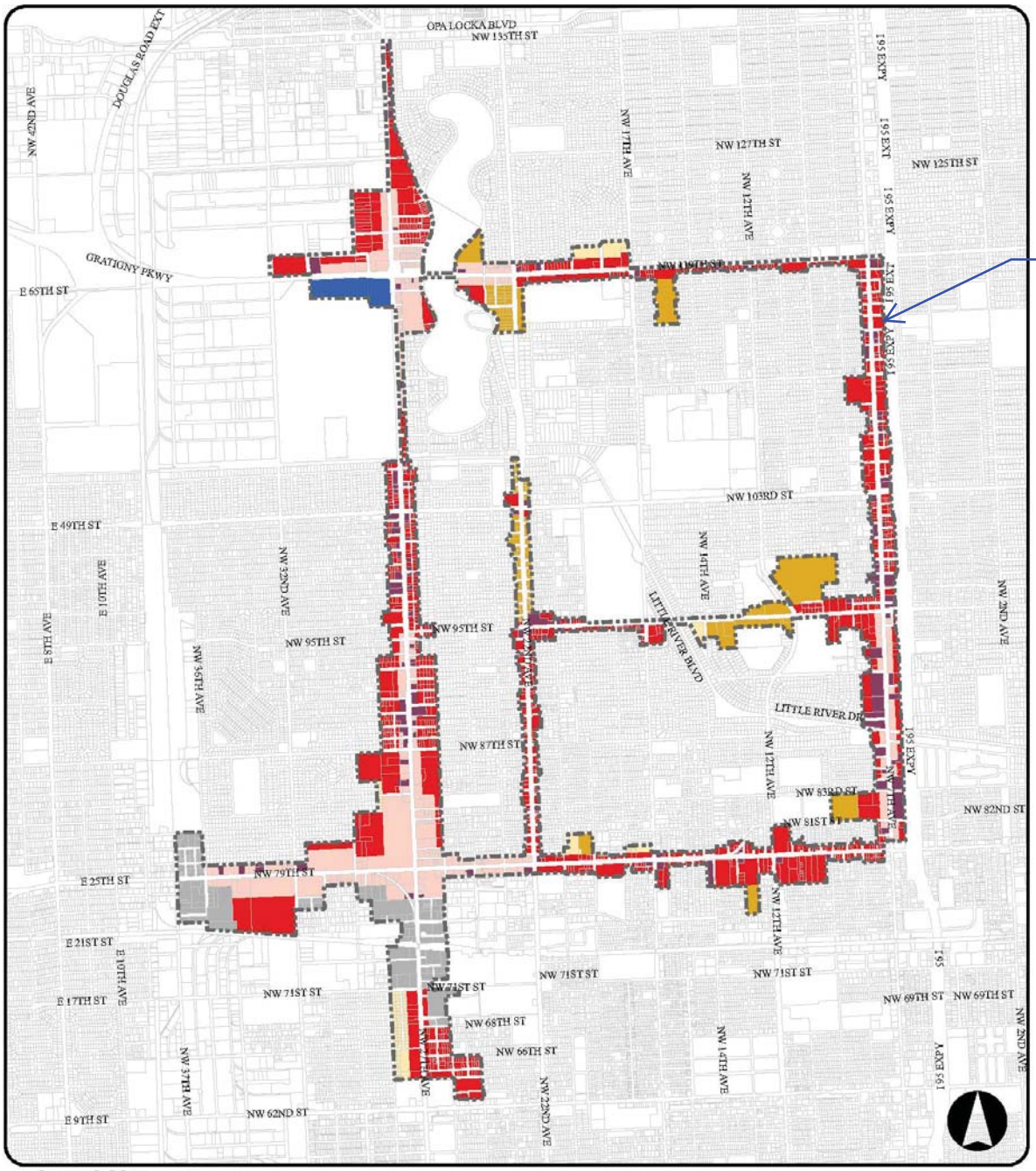

B. Density Plan

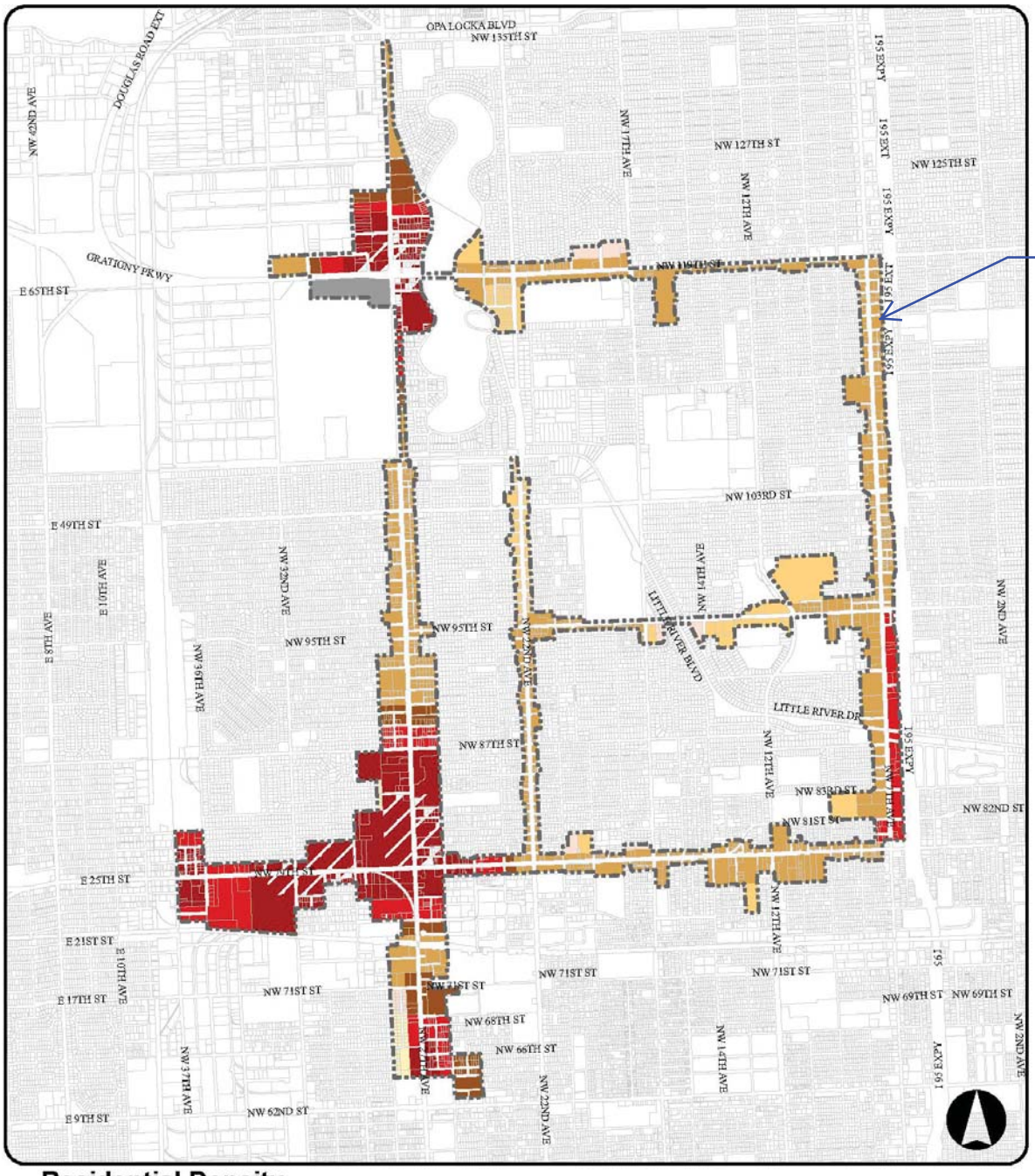

Residential Density

- Max 125 units/acre
- Max 90 units/acre
- Max 60 units/acre
- Max 41 units/acre
- Max 36 units/acre
- Max 25 units/acre
- Max 18 units/acre
- Max 6 units/acre
- Residential As Per Sec. 33.284.99.16(A)(5)

C. Building Heights Plan

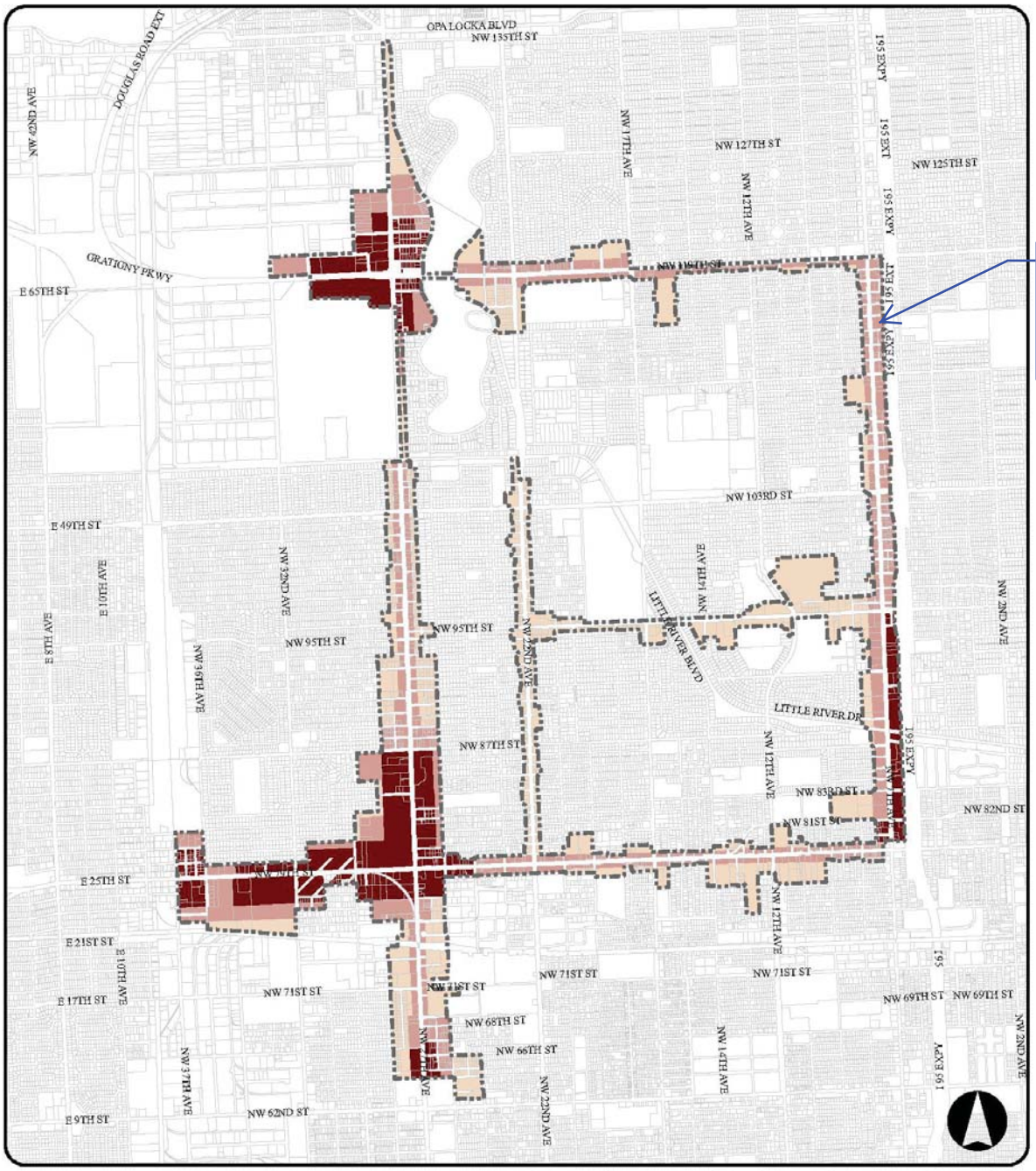

D. Sub-districts Plan

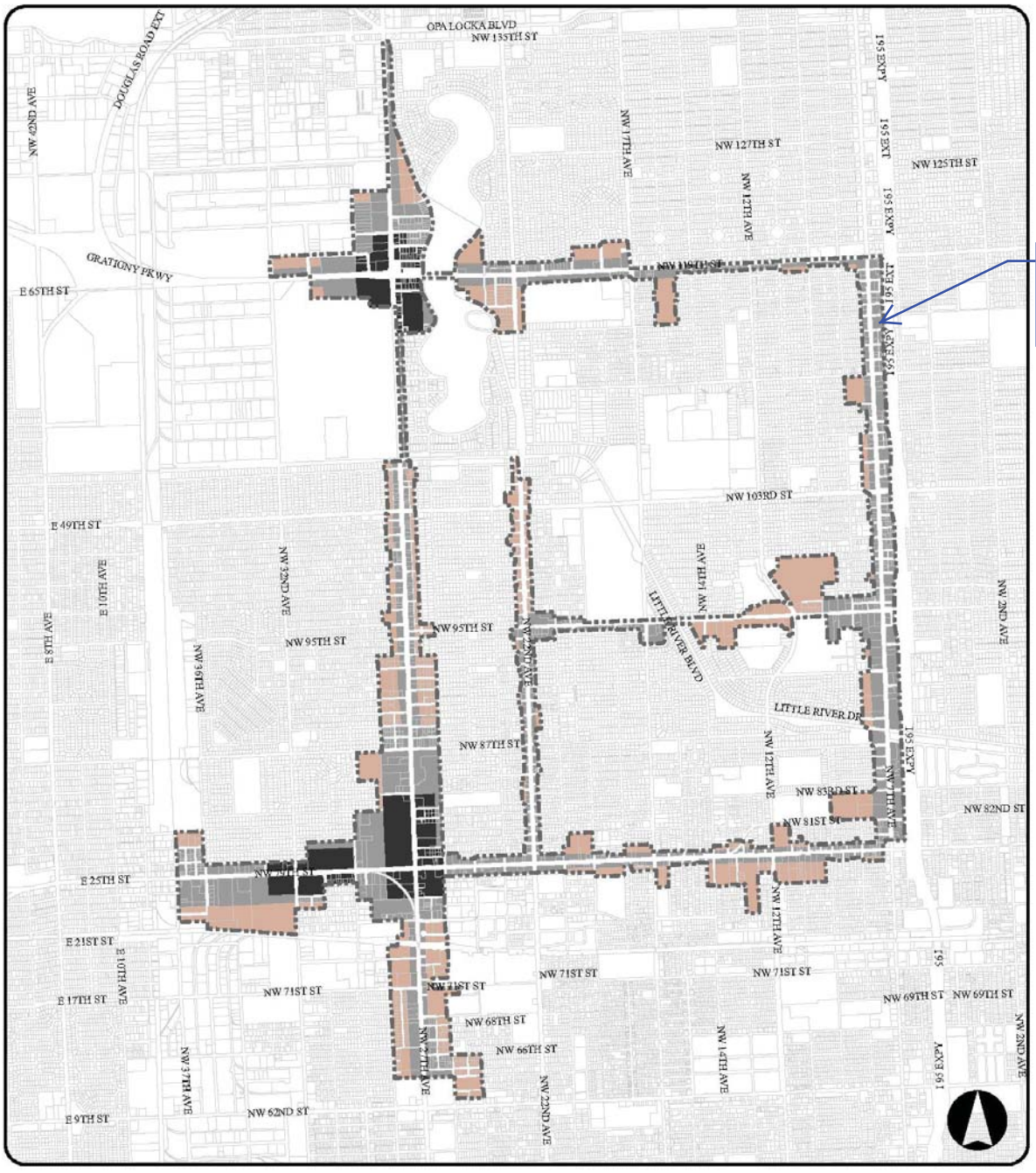

E. Designated Open Space Plan

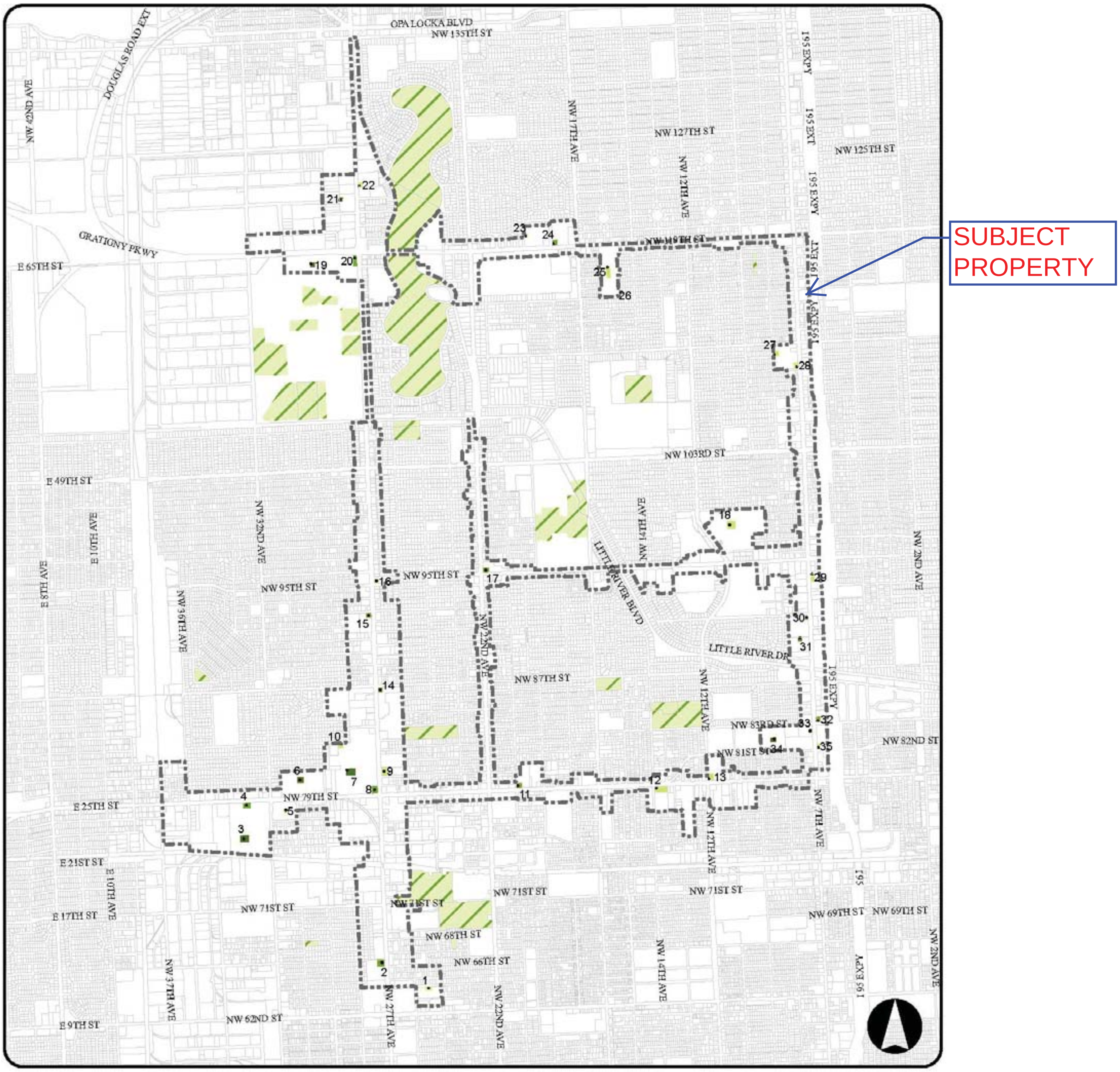

Open Space

- Existing: 349.0 Acres
- Green: 4.0 Acres
- Plaza: 4.0 Acres
- Square: 2.0 Acres
- Open Space Anchor

Number	Open Space Type	Size (Sq. Ft)	Number	Open Space Type	Size (Sq. Ft)	Number	Open Space Type	Size (Sq. Ft)	Number	Open Space Type	Size (Sq. Ft)
1	Green	12193	10	Green	12885	19	Square	9928	28	Green	13930
2	Plaza	25710	11	Plaza	13935	20	Plaza	22177	29	Green	15711
3	Square	34426	12	Green	43551	21	Square	5217	30	Plaza	5931
4	Plaza	22491	13	Green	21596	22	Green	8717	31	Square	7322
5	Green	7597	14	Plaza	12897	23	Green	5654	32	Plaza	12821
6	Square	18094	15	Plaza	12555	24	Plaza	13104	33	Plaza	6889
7	Square	35984	16	Green	10336	25	Green	26377	34	Square	13561
8	Plaza	25349	17	Plaza	15617	26	Green	2696	35	Green	9561
9	Green	24165	18	Green	34752	27	Green	13910			
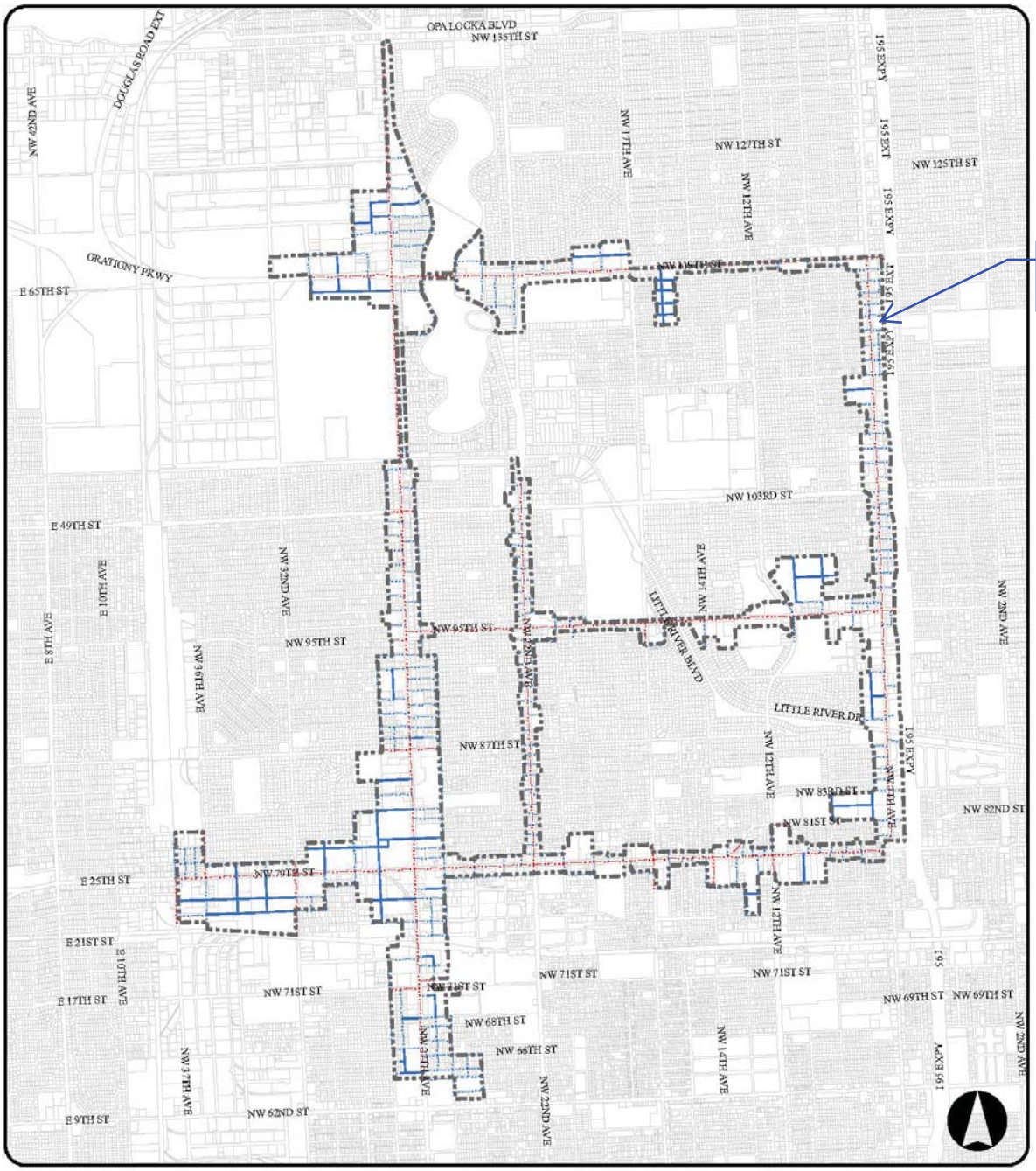
F. New Streets Plan