A. CARDAN OF SOUTH DADE, LLC
(Applicant)

04-3-CZ14-2 (03-300)
BCC/District 8
Hearing Date: 2/3/05

Property Owner (if different from applicant) **Same.**

Is there an option to purchase ☐/ lease ☐ the property predicated on the approval of the zoning request? Yes ☐ No ☑

Disclosure of interest form attached? Yes ☑ No ☐

Previous Zoning Hearings on the Property:

Year	Applicant	Request	Board	Decision
				NONE

Action taken today does not constitute a final development order, and one or more concurrency determinations will subsequently be required. Provisional determinations or listings of needed facilities made in association with this Initial Development Order shall not be binding with regard to future decisions to approve or deny an Intermediate or Final Development Order on any grounds.

.DATE: January 6, 2005 #Z-

APPLICANT: A. CARDAN OF SOUTH DADE, LLC
(04-3-CZ14-2/03-300)

MOTION: Deferred Appeal to February 3, 2005

ROLL CALL	M/S	YES	NO	ABSENT
Barreiro				X
Carey-Shuler				X
Diaz		X		
Gimenez		X		
Heyman	M			
Jordan		X		
Moss	S			
Rolle		X		
Seijas				X
Sorenson				X
Sosa				X
Souto				X
Chairman Martinez		X		
TOTAL		7	0	6

DATE: 11/18/2004 **#Z-**

APPLICANT: C. CARDEN OF SOUTH DADE L.L.C.
(04-3-CZ14-2/03-300)

MOTION: to defer the application to January 6, 2005.

ROLL CALL	M/S	YES	NO	ABSENT
Barreiro		X		
Diaz		X		
Gimenez		X		
Heyman		X		
Jordan		X		
Martinez		X		
Moss				X
Rolle		X		
Seijas				X
Sorenson	M	X		
Sosa	S	X		
Souto		X		
Chair Carey-Shuler				X
TOTAL		10	0	3

DATE: 10/07/04 **#Z-**

APPLICANT: F. Cardan of South Dade L.L.C. **04-3-CZ14-2**

MOTION: Carried Over to Zoning Hearing of 11/04/04

ROLL CALL	M/S	YES	NO	ABSENT
Barreiro				
Diaz				
Ferguson				
Heyman				
Martinez				
Morales				
Moss				
Rolle				
Seijas				
Sorenson				
Sosa				
Souto				
Chair Carey-Shuler				
TOTAL				

DATE: 7/29/2004 #Z-

APPLICANT: 3. CARDAN OF SOUTH DADE L.L.C.
(04-3-CZ14-2/03-300)

MOTION: to defer the application to October 7, 2004.

ROLL CALL	M/S	YES	NO	ABSENT
Barreiro				X
Diaz				X
Ferguson		X		
Heyman		X		
Martinez				X
Morales				X
Moss				X
Rolle		X		
Seijas		X		
Sorenson	M	X		
Sosa	S	X		
Souto		X		
Chair Carey-Shuler		X		
TOTAL		8	0	5

MIAMI-DADE COUNTY
COMMUNITY ZONING APPEALS BOARD - AREA 14
MOTION SLIP

APPLICANT'S NAME: CARDAN OF SOUTH DADE L.L.C.

REPRESENTATIVE(S): Juan Mayol

HEARING NUMBER	HEARING DATE	RESOLUTION NUMBER
04-3-CZ14-2 (0300)	March 15, 2004	CZAB14- -03

DEPT. REC: Approval

☐ WITHDRAW: ☐ Entire Application ☐ ITEMS _____

☑ DEFER: ☐ INDEFINITELY ☑ TO: 5/11/04 ☐ W/Leave To Amend

☐ DENY: ☐ WITH PREJUDICE ☐ WITHOUT PREJUDICE

☐ ACCEPT PROFFERED COVENANT ☐ ACCEPT REVISED PLANS

☐ APPROVE ☐ PER REQUEST ☐ PER DEPARTMENT ☐ PER D.I.C.
☐ WITH STD. CONDITIONS

☑ OTHER: So applicant can meet with the neighbors. There will be no further advertisement.

TITLE	M/S	NAME	YES	NO	ABSENT
MR.		Samuel L. BALLINGER			✓
MS.		Mabel G. DIJKSTRA			✓
VICE-CHAIRMAN		Don JONES	✓		
MR.	M	Curtis LAWRENCE (C.A.)	✓		
MR.		Charlie MCGAREY	✓		
DR.	S	Patricia WADE	✓		
CHAIRMAN		Wilbur B. BELL	✓		

VOTE:____ to____

EXHIBITS: ☐ YES ☑ NO

COUNTY ATTORNEY: Thomas Robertson

MIAMI-DADE COUNTY DEPARTMENT OF PLANNING AND ZONING
RECOMMENDATION TO THE BOARD OF COUNTY COMMISSIONERS

APPLICANT: Cardan Of South Dade L.L.C. **PH:** Z03-300 (04-3-CZ14-2)

SECTION: 11-57-38 **DATE:** February 3, 2005

COMMISSION DISTRICT: 8 **ITEM NO.:** A

==========

A. INTRODUCTION

- **REQUEST:**

  The applicant is appealing the decision of Community Zoning Appeals Board #14 which denied the following:

  AU to EU-M

- **SUMMARY OF REQUEST:**

  This application is appealing the denial of the request to change the zoning on the subject property from agricultural district to estate modified residential district.

- **LOCATION:**

  Lying west of S.W. 194 Avenue and south of theoretical S.W. 304 Street, Miami-Dade County, Florida.

- **SIZE:** 17.02 acres.

- **IMPACT:**

  The rezoning of the property to EU-M will allow the applicant to build 41 units where the existing zoning would only allow a total of 3 units. However, the rezoning will increase the population in the area, will bring more children to local schools, will increase the demand for water and sewer services, and will bring additional traffic and noise into the area.

B. ZONING HEARINGS HISTORY: None.

C. COMPREHENSIVE DEVELOPMENT MASTER PLAN (CDMP):

1. The Adopted 2005 and 2015 Land Use Plan designates the subject property as being within the Urban Development Boundary for **estate density residential**. The residential densities allowed in this category shall range from a minimum of 1.0 to a maximum of 2.5 units per gross acre. This density range is typically characterized by detached estates which utilize only a small portion of the total parcel. Clustering, and a variety of housing types may, however, be authorized.

2. Existing lawful residential and non-residential uses and zoning are not specifically depicted on the LUP map. They are however reflected in the average Plan Density depicted. All such lawful uses and zoning are deemed to be consistent with this Plan as provided in the section of this CDMP titled "Concepts and Limitations of the Land Use Plan Map." The limitation referenced in this paragraph pertain to existing zoning and uses. All approval of new zoning must be consistent with the provisions of the specific category in which the subject parcel exists, including the provisions for density averaging and definition of gross density.

D. NEIGHBORHOOD CHARACTERISTICS:

	ZONING	LAND USE PLAN DESIGNATION
Subject Property:		
	AU; vacant	Residential, estate density, 1 to 2.5 dua
Surrounding Properties:		
NORTH:	AU; single family residence and vacant nursery	Residential, estate density, 1 to 2.5 dua
SOUTH:	EU-S; single family residences	Residential, estate density, 1 to 2.5 dua
EAST:	AU & RU-1; single family residences and nursery	Residential, estate density, 1 to 2.5 dua
WEST:	AU; single family residences	Residential, estate density, 1 to 2.5 dua

This 17.02 acre parcel is located in the southwest corner of SW 194 Avenue and SW 304 Street. The area is characterized by new and existing single-family residential subdivisions, vacant properties, plant nurseries which have been abandoned, plant nurseries in business and single-family residential in two or more acre sized lots.

E. SITE AND BUILDINGS:

Site Plan Review:

Scale/Utilization of Site:	**Acceptable***
Location of Buildings:	**N/A**
Compatibility:	**Acceptable**
Landscape Treatment:	**N/A**
Open Space:	**N/A**
Buffering:	**N/A**
Access:	**N/A**
Parking Layout/Circulation:	**Unacceptable**
Visibility/Visual Screening:	**N/A**
Energy Considerations:	**N/A**

Roof Installations:	**N/A**
Service Areas:	**N/A**
Signage:	**N/A**
Urban Design:	**N/A**

* with a covenant

F. PERTINENT REQUIREMENTS/STANDARDS:

The Board shall hear and grant or deny applications for **district boundary changes** taking into consideration that same must be consistent with the CDMP, with applicable area or neighborhood studies or plans, and would serve a public benefit. The Board shall take into consideration if the proposed development will have a favorable or unfavorable impact on the environmental and natural resources of Miami-Dade County, including consideration of the means and estimated cost necessary to minimize the adverse impacts, the extent to which alternatives to alleviate adverse impacts may have a substantial impact on the natural and human environment, and whether any irreversible or irretrievable commitment of natural resources will occur as a result of the proposed development. The Board shall consider if the development will have a favorable or unfavorable impact on the economy of Miami-Dade County, if it will efficiently or unduly burden water, sewer, solid waste disposal, recreation, education, public transportation facilities, including mass transit, roads, streets, and highways or other necessary public facilities which have been constructed or planned and budgeted for construction, and if the development is or will be accessible by public or private roads, street or highways.

G. NEIGHBORHOOD SERVICES:

DERM	**No objection***
Public Works	**Objects****
Parks	**No objection**
MDTA	**No objection**
Fire Rescue	**No objection**
Police	**No objection**
Schools	**19 students**

* subject to the conditions stated in their attached memorandum
** objects to the site plan

H. ANALYSIS:

This application was deferred from the October 7, 2004 meeting to the November 4, 2004 meeting, and from the November 4, 2004 meeting to the November 18, 2004 meeting. This application was deferred from the November 18, 2004 meeting to the January 6, 2005 meeting due to a lack of time. This application was deferred from the January 6, 2005 meeting to this date.

On May 11, 2004 Community Zoning Appeals Board – 14 denied this application without prejudice by a vote of 5 – 0. This application was deferred from the July 29,

2004 Board of County Commissioners meeting at the request of the applicant. The applicant is appealing the decision to deny this application which would permit a rezoning from AU, agricultural district, to EU-M, estate modified district. The applicant intends to proffer a covenant restricting the development to the plans submitted subject to the elimination of the T-turnarounds, and requiring the applicant to seek approval for the waiver of sidewalks and lighting through the public hearing process.

The applicant is appealing the Board's decision and states in the appeal form that the Community Council's decision to deny the application was not based on substantial competent evidence. The applicant further states that, on the contrary, the decision was motivated by an ultra vires attempt to impose a moratorium on development. It should be noted that the CDMP states that all existing uses and zoning are deemed to be consistent with the CDMP. Staff notes that the Board's decision to deny this application and retain the existing AU zoning is in fact consistent with the CDMP.

The subject property is located on the southwest corner of SW 194 Avenue and theoretical SW 304 Street. The applicant is seeking a district boundary change from AU, Agricultural District, to EU-M, Estate Modified Residential District. EU-M zoning permits a maximum density of 2.42 units per acre, a minimum lot area of 15,000 sq. ft., a minimum depth of 115', and a minimum width of 120'. However, with the use of Severable Use Rights (SUR's) EU-M zoning would permit a minimum lot area of 12,500 sq. ft., a minimum depth of 115', and a minimum width of 100'. The applicant has submitted a plan depicting the development of the proposed parcel into 25 lots. Each lot complies with the EU-M zoning district regulations and do not require the use of SURs.

The Department of Environmental Resources Management **(DERM)** has **no objections** to this application and has indicated that it meets the Level of Service (LOS) standards set forth in the Master Plan. The **Public Works Department objects** to the site plan submitted with this application and notes that the applicant must redesign the site plan to eliminate the t-turnarounds, streets and avenues must be labeled, that the lots facing SW 304 Street must have circular driveways, and that the land requires platting. This application does meet the traffic concurrency criteria and will generate **36** additional **PM** daily peak hour vehicle trips. The additional trips do not exceed the acceptable Level of Service (LOS) which are currently at LOS "A" and "B". The applicant met with the **Miami-Dade County Public Schools** (MDCPS) on February 12, 2004 to discuss the impact of the proposed development on public schools. The development will bring 19 additional students to the area schools.

This application will allow the applicant to provide additional housing for the community. The Master Plan, which designates this site for Estate Density Residential use, permits a maximum density of 2.5 units per gross acre which results in the maximum development of 42 residential units on this site. The Urban Development Boundary Line (UDB) is located less than ¼ mile to the west of the property along SW 197th Avenue. The proposed EU-M zoning will allow the applicant to develop the site with 41 single family residential units at a density of 2.4 units per acre. Staff is supportive of the rezoning to EU-M, subject to the Board's acceptance of a covenant limiting the development of this site to the plans submitted indicating 25 lots, eliminating the T-turn arounds as per Public Work's requirements, and indicating

that the applicant will seek a waiver of the requirements for street lights and sidewalks at a public hearing in accordance with Section 28-19 of the Public Works Code. Subject to the proffered covenant, staff recommends approval of the proposed EU-M zoning since said district would be **consistent** with the Land Use Plan (LUP) map of the CDMP and **compatible** with the area which consists of EU-S zoning to the south, RU-1 zoning to the east and AU zoning to the north and west which is also designated on the LUP map of the CDMP for estate density residential use.

I. **RECOMMENDATION:** Approval of the appeal and approval of the zone change to EU-M, subject to the Board's acceptance of the proffered covenant.

J. **CONDITIONS:** None.

DATE INSPECTED: 02/18/04
DATE TYPED: 02/23/04
DATE REVISED: 03/01/04; 03/04/04; 04/22/04; 04/27/04; 06/25/04; 07/06/04; 07/19/04; 10/18/04; 12/08/04; 01/06/05; 01/24/05
DATE FINALIZED: 01/24/05
DO'QW:AJT:MTF:JED

for

Diane O'Quinn Williams, Director
Miami-Dade County Department of
Planning and Zoning

MIAMI-DADE

MEMORANDUM

DERM

TO: Diane O' Quinn-Williams, Director
Department of Planning and Zoning

DATE: January 20, 2004

SUBJECT: C-14 #Z2003000300
Cardan of South Dade, LLC
W/O SW 194th Avenue & S/O
theoretical SW 304th Street
DBC from AU to BU-M
(AU) (17.02 Ac.)
11-57-38

RECEIVED
JN 29 2004
MIAMI-DADE COUNTY
DIRECTOR'S OFFICE
DEPT. OF PLANNING & ZONING

FROM: Alyce M. Robertson, Assistant Director
Environmental Resources Management

DERM has reviewed the subject application and has determined that it meets the minimum requirements of Chapter 24 of the Code of the Miami-Dade County, Florida. Accordingly, DERM may approve the application and it may be scheduled for public hearing. DERM has also evaluated the request insofar as the general environmental impact that may derive from it, and based upon the available information offers no objection to its approval.

Water Supply:
The closest public water main is located approximately 1,320 feet from the site. Based on the proposed request, the subject property is within a feasible distance for connection to public water; therefore DERM shall require connection to the public water supply system.

Existing public water facilities and services meet the Level of Service (LOS) standards set forth in the Comprehensive Development Master Plan (CDMP). Furthermore, the proposed development order, if approved, will not result in a reduction in the LOS standards subject to compliance with the conditions stipulated by DERM for this proposed development order.

Wastewater Disposal:
The closest public sanitary sewer is located approximately 1,320 feet from the site. Based on the proposed request, the subject property is within a feasible distance for connection to public sanitary sewers; therefore, DERM shall require that any development on the site be connected to the public sanitary sewer system. All sewer lines shall be required to comply with exfiltration requirements as applied to wellfield protection areas.

Existing public sanitary sewer facilities and services meet the Level of Service (LOS) standards set forth in the CDMP. Furthermore, the proposed development order, if approved, will not result in a reduction in the LOS standards subject to compliance with the conditions required by DERM for this proposed development order.

Stormwater Management:
All stormwater shall be retained on site utilizing properly designed seepage or infiltration drainage structures. Drainage plans shall provide for full on-site retention of the stormwater runoff of a 5-year storm event. Pollution Control devices shall be required at all drainage inlet structures.

A Standard General Environmental Resource Permit from DERM shall be required for the construction and operation of the required surface water management system. The applicant is advised to contact DERM in order to obtain additional information concerning permitting requirements.

The project is located within the Redlands Brownfield area where environmental site assessment may be required.

Site grading and development shall comply with the requirements of Chapter 11C of the Code of Miami-Dade County.

Any proposed development shall comply with County and Federal flood criteria requirements. The proposed development order, if approved, will not result in a reduction in the Level of Service standards for flood protection set forth in the Comprehensive Development Master Plan subject to compliance with the conditions required by DERM for this proposed development order.

Wetlands:
The subject site is not located in jurisdictional wetlands as defined in Chapter 24-3 and 24-58 of the Code; therefore, a Class IV Permit for work in wetlands will not be required by DERM.

Notwithstanding the above, permits from the Army Corps of Engineers (USACOE), the State of Florida Department of Environmental Protection (FDEP) and the South Florida Water Management District (SFWMD) may be required for the proposed project. The applicant is advised to contact these agencies concerning their permit procedures and requirements.

Tree Preservation:
Section 24-60 of the Code requires the preservation of tree resources. A Miami-Dade County tree removal permit is required prior to the removal or relocation of any trees. The applicant is advised to contact DERM staff for permitting procedures and requirements.

Enforcement History:
DERM has reviewed the Permits and Enforcement database and the Enforcement Case Tracking System and has found no open or closed formal enforcement records for the subject properties identified in the subject application.

Concurrency Review Summary:
The Department has conducted a concurrency review for this application and has determined that the same meets all applicable Levels of Service standards for an initial development order, as specified in the adopted Comprehensive Development Master Plan for potable water supply, wastewater disposal and flood protection. Therefore, the application has been approved for concurrency subject to the comments and conditions contained herein.

This concurrency approval does not constitute a final concurrency statement and is valid only for this initial development order as provided for in the adopted methodology for concurrency review. Additionally, this approval does not constitute any assurance that the LOS standards would be met by any subsequent development order applications concerning the subject property.

In summary, the application meets the minimum requirements of Chapter 24 of the Code and therefore, it may be scheduled for public hearing; furthermore, this memorandum shall constitute DERM's written approval as required by the Code. Additionally, DERM has also evaluated the application so as to determine its general environmental impact and after reviewing the available information offers no objections to the approval of the request.

cc: Lynne Talleda, Zoning Hearings- P&Z
Franklin Gutierrez, Zoning Agenda Coordinator-P&Z

PH# Z2003000300
CZAB - C14

PUBLIC WORKS DEPARTMENT COMMENTS

Applicant's Names: CARDAN OF SOUTH DADE L.L.C.

This Department objects to this application.

T-turnarounds must be eliminated and should be avoided in design of site plan.

Streets and avenues must be labeled. Applicant must contact Frank Rodriguez at 305-375-2707.

Proposed lots to front onto SW 304 St. with driveway connections to SW 304 St. must have circular driveways.

This land requires platting in accordance with Chapter 28 of the Miami-Dade County Code. The road dedications and improvements will be accomplished thru the recording of a plat.

This application does meet the traffic concurrency criteria for an Initial Development Order. It will generate 31 PM daily peak hour vehicle trips. The traffic distributions of these trips to the adjacent roadways reveal that the addition of these new trips does not exceed the acceptable level of service of the following roadways:

Sta.#		LOS present	LOS w/project
9212	Krome Ave. n/o SW 288 St.	A	A
9942	SW 304 St. w/o US-1	B	B
9948	SW 312 St. w/o US-1	B	B
F-84	SW 344 St. e/o SW 187 Ave.	B	B

The request herein, constitutes an Initial Development Order only, and one or more traffic concurrency determinations will subsequently be required before development will be permitted.

Raul A Pino, P.L.S.

04-NOV-04

Miami-Dade County Public Schools

giving our students the world

Superintendent of Schools
Rudolph F. Crew, Ed.D.

Ana Rijo-Conde, AICP, Facilities Planning Officer
Facilities Planning

Miami-Dade County School Board
Dr. Michael M. Krop, Chair
Dr. Robert B. Ingram, Vice Chair
Agustin J. Barrera
Frank J. Bolaños
Frank J. Cobo
Perla Tabares Hantman
Betsy H. Kaplan
Dr. Marta Pérez
Dr. Solomon C. Stinson

November 1, 2004

Ms. Maria Teresa-Fojo, Division Chief
Miami-Dade County
Department of Planning and Zoning
Zoning Evaluation Section
111 NW 1 Street, Suite 1110
Miami, Florida 33128

Re: Cardan of South Dade, LLC - Application No. 03-300 (CC14)
West of SW 194 Avenue and South of SW 304 Street
Updated

Dear Ms. Fojo:

Pursuant to the state-mandated and School Board approved Interlocal Agreement, local government, the development community and the School Board are to collaborate on the options to address the impact of proposed residential development on public schools where the proposed development would result in an increase in the schools' FISH % utilization (permanent and relocatable), in excess of 115%. This figure is to be considered only as a review threshold and shall not be construed to obligate the governing agency to deny a development.

Attached please find the School District's updated review analysis of potential impact generated by the above referenced application. Please note that all of the impacted school facilities meet the referenced review threshold. The proposed residential development will impact Redondo Elementary School, Homestead Middle School and South Dade Senior High School currently operating at 141%, 141% and 130% of FISH % utilization, respectively. However, utilizing the County's Census 2000 figures, the proposed residential development will increase the FISH % utilization of Redondo Elementary School and South Dade Senior High School to 143% and 131%, respectively (please see enclosed analysis).

Pursuant to the Interlocal, the District discussed with the applicant on February 12, 2004, the impact of the proposed development on public schools. The District is grateful that the applicant took the time to meet with the District to discuss possible options that may accommodate new students generated by the proposed application. As such, the applicant has voluntarily proffered a covenant to the School Board in order to provide a monetary donation, over and above impact fees. Please be advised that such a proffer was authorized by the School Board at its July 14, 2004 meeting.

Please note the attached analysis depicts the relief schools planned in the area, which includes the recently approved Facilities Five Year Work Program.

School Board Administration Building • 1450 N.E. 2nd Avenue, Suite 525 • Miami, Florida 33132
305-995-7285 • FAX 305-995-4760 • arijo@dadeschools.net

Also, attached is a list of approved Charter School Facilities, which may provide relief on a countywide basis, as well as a report depicting previously approved applications in the area.

Additionally, pursuant to Miami-Dade County's Educational Facilities Impact Fee Ordinance the proposed development, if approved, will be required to pay educational facilities impact fees (impact fees) based on the following formula:

> New residential unit square footage X .90 (Square Footage Fee) + $600.00 (Base Fee) + 2% administrative fee = Educational Facilities Impact fee

As an example, assuming the proposed unit is 2,000 square feet, the 30-unit development is estimated to generate approximately $73,440 ($2,448 per unit) in impact fees. This figure may vary since the impact fees assessed are based on the actual square footage of each dwelling unit.

In accordance with the Agreement, this letter and attached information should not be construed as commentary on the merits of the pending zoning application. Rather it is an attempt to provide relevant information to the Community Council on public schools that will likely serve the proposed development and meet the referenced threshold.

As always, thank you for your consideration and continued partnership in our mutual goal to enhance the quality of life for the residents of our community.

Sincerely,

Patricia Good
Coordinator III

PG:am
L-0377
Attachment

cc: Ms. Ana Rijo-Conde
Mr. Fernando Albuerne
Mr. Michael A. Levine
Mr. Ivan M. Rodriguez
Ms. Vivian Villaamil
Mr. Juan Mayol

UPDATED
SCHOOL IMPACT REVIEW ANALYSIS

APPLICATION:	No. 03-300, Cardan of South Dade, LLC (CC14)
REQUEST:	Zone change from AU to EU-M
ACRES:	17.02 acres
MSA/Multiplier:	7.3/.70
LOCATION:	West of SW 194 Avenue and South of SW 304 Street
UNITS:	27 additional single-family units (3 units currently permitted under existing zoning classification, for a total of 30 units)
ESTIMATED STUDENT POPULATION:	19 students*
ELEMENTARY:	9
MIDDLE:	5
SENIOR:	5

SCHOOLS SERVING AREA OF APPLICATION:

ELEMENTARY:	Redondo Elementary - 18480 SW 304 St.
MIDDLE:	Homestead Middle - 650 NW 2 Ave.
SENIOR HIGH:	South Dade Senior - 28401 SW 167 Ave.

All schools are located in Region 6

* Based on Census 2000 information provided by the Miami-Dade County Department of Planning and Zoning.

The following population and facility capacity data are as reported by the Office of Information Technology, as of October, 2003:

	STUDENT POPULATION	FISH DESIGN CAPACITY PERMANENT	% UTILIZATION FISH DESIGN CAPACITY PERMANENT	NUMBER OF PORTABLE STUDENT STATIONS	% UTILIZATION FISH DESIGN CAPACITY PERMANENT AND RELOCATABLE
Redondo Elem.	719/ 731*	510	141%/ 143%*	0	**141%/ 143%***
Homestead Middle	1311/ 1317*	871	151%/ 151%*	59	**141%/ 141%***
South Dade Sr.	2716/ 2723*	1701	160%/ 160%*	380	**130%/ 131%***

* increased student population as a result of the proposed development

Note:

1) The cumulative effect of other approved or proposed developments in the vicinity is not included as part of this analysis, however is hereby attached in this package.
2) Figures above reflect the impact of the class size amendment.
3) Pursuant to the Interlocal Agreement, all the schools meet the review threshold.

ADDITIONAL SCHOOL INFORMATION: The following information was provided by school site personnel or other data sources in October 2003:

Redondo Elementary:

Access to computers:	In each classroom and media center
Capital Improvements in the past school year:	Art/Music Suites and Media Center
Recognition for Academic Achievement:	"C" School
Special Programs:	After-school care and Magnet programs
Lunch schedule:	Begins at 10:15 a.m.
Non-instructional space utilized for instructional purposes:	None
Teachers required to float/travel:	ESOL, Art, Music, CCHL and Spanish S/SL

Homestead Middle:

Access to computers:	In special computer labs and media center
Capital Improvements in the past school year:	None
Recognition for Academic Achievement:	Silver Award
Special Programs:	Tutoring
Lunch schedule:	Begins at 11:19 a.m.
Non-instructional space utilized for instructional purposes:	Auditorium
Teachers required to float/travel:	Language Arts, ESOL, Math, Science and Geography

South Dade Senior High:

Access to computers:	In each classroom, in special computer labs and in the Media Center
Capital Improvements in the past school year:	Media Center
Recognition for Academic Achievement:	FL School Recognition Program
Special Programs:	Vocational Classes
Lunch schedule:	Begins at 11:00 a.m.
Non-instructional space utilized for instructional purposes:	Storage Room, Math Office, Little Theater, Teacher's Lounge, Wrestling Room and Science Office
Teachers required to float/travel:	Spanish, History, Science, Social Studies Math, Business, English, Economics and Electives

PLANNED RELIEF SCHOOLS IN THE AREA (information as of November 2004):

School	Status	Projected Occupancy Date
State School "SS1" (Redland, Campbell Drive and Homestead Middle School Relief) (1604 student stations)	Design	December 2006
State School "CCC1" (South Dade Sr. High Replacement) (1523 additional student stations)	Design	January 2008
State School "TTT" (South Dade, Homestead and Southridge Sr. High School Relief) (3647 student stations)	Planning	2009

OPERATING COSTS: According to Financial Affairs, the average cost for K-12 grade students amounts to $5,833 per student. The total annual operating cost for additional students residing in this development, if approved, would total $110,827.

CAPITAL COSTS: Based on the State's November-2004 student station cost factors*, capital costs for the estimated additional students to be generated by the proposed development are:

ELEMENTARY	9 x	$ 13,452	=	$ 121,068
MIDDLE	5 x	$ 15,423	=	$ 77,115
SENIOR	5 x	$ 20,409	=	$ 102,045
Total Potential Capital Cost				$ 300,228

* Based on Information provided by the Florida Department of Education, Office of Educational Facilities Budgeting. Cost per student station does not include land cost.

ZONING REPORT
(APPLICATIONS REVIEWED SINCE JANUARY 2001)
CC14 AND CC15

	Applicant Name & Number	Location Address	Units/Students	Schools	Board District(s)/ Region(s)	Community Council/ Date	Approved/ Denied/ Comments
1	H. D. CROSS TRUSTEE ET AL #02-054	Btwn SW 184 St. to SW 192 St. and W of SW 130 Ave.	144 Units/ 95 Students	S. MIAMI HGTS. ELEM-51 MAYS MID-23 SOUTHRIDGE SR-21	7/6 7/6 9/6	CC14 1/28/03	APPROVED
2	CAULEY PALISADE CORP. #01-242	22010 SW 124 Ave.	18 Units/ 11 Students	CARIBBEAN ELEM-6 MAYS MID-3 SOUTHRIDGE SR-2	9/6 7/6 9/6	CC14 10/10/01	APPROVED
3	JOSEPH TAUBMAN, TRUSTEE & DELCO ENTERPRISES #01-401	N of SW 208 St. btwn SW 133 Ct. and SW 132 Ave.	31 Units/ 20 Students	REDLAND ELEM-11 MAYS MID-5 SOUTH DADE SR-4	7/6 7/6 7/6	CC14 10/16/02 2/25/03	APPROVED
4	ADE INVESTMENT PROPERTIES, INC. #03-181	SEC of SW 292 St. and SW 180 Ave.	5 Units/ 3 Students	AVOCADO ELEM-1 HOMESTEAD MID-1 SOUTH DADE SR-1	7/6 9/6 7/6	CC14 10/28/03	APPROVED
5	OSCAR & MARIA VILLEGAS #03-078	SEC of SW 192 Ave. and SW 316 St.	17 Units/ 11 Students	W HOMESTEAD ELEM-5 HOMESTEAD MID-3 SOUTH DADE SR-3	9/6 9/6 7/6	CC14 10/28/03	DENIED
6	CROSS ET AL #01-218	SW 130 Ave. and btwn SW 192 St. and SW 220 St.	157 Units/ 94 Students	S. MIAMI HGTS. ELEM-51 MAYS MID-23 SOUTHRIDGE SR-20	7/6 7/6 9/6	CC14 11/20/01	APPROVED
7	FRV DEVELOPMENT #03-150	N of SW 184 St. E of SW 109 Ave.	50 Units/ 33 Students	PINE LAKE ELEM-15 RICHMOND HGHTS. MID-8 SOUTHRIDGE SR-10	9/7 7/6 9/6	CC14 5/13/0	APPROVED
8	ANNE DELK TRUSTEE #02-170	Btwn SW 175 and 177 Ave. and N of SW 292 St.	7 Units/ 4 Students	REDONDO ELEM-2 HOMESTEAD MID-1 SOUTH DADE SR-1	9/6 9/6 7/6	CC14 12/17/02	APPROVED
9	STEVE PURDO, ET AL #02-249	S of SW 224 St. btwn SW 128 and 130 Ave.	17 Units/ 3 Students	CARIBBEAN ELEM-21 MAYS MID-9 SOUTHRIDGE SR-8	9/6 7/6 9/6	CC14 12/17/02	APPROVED
10	OPEN BIBLE BAPTIST CHURCH TO FORTY-FIRST HOLDINGS, LLC 01-134	W of SW 137 Ave. and N of SW 173 Terr.	84 Units/ 32 Students	MIAMI HEIGHTS ELEM-17 REDLAND MID-8 SOUTH DADE SR-7	9/6 7/6 7/6	CC14 12/19/01	APPROVED
11	MANGROVE DEVELOPMENT OF MIAMI, INC. #99-101	SWC of Sw 184 St. and SW 127 Ave.	24 Units/ 14 Students	S. MIAMI HGTS. ELEM-8 MAYS MID-3 SOUTHRIDGE SR-3	7/6 7/6 9/6	CC14 2/06/01	APPROVED
12	EFRAIN ARGUELLES #00-323	NEC of SW 300 St. and SW 174 Ave.	8 Units/ 5 Students	AVOCADO ELEM-3 HOMESTEAD MID-1 SOUTH DADE SR-1	7/6 9/6 7/6	CC14 2/21/01	APPROVED
13	AVOCADO ACRE HOMES DEVELOPMENT CORP. #02-302	SEC of SW 272 St. and SW 157 Ave.	46 Units/ 30 Students	REDLAND ELEM-16 REDLAND MID-7 SOUTH DADE SR-7	7/6 7/6 7/6	CC14 2/25/03 9/30/03	APPROVED
14	PATRICIA & JORGE PALENZUELA & CANDAD ZAMORA #01-406	W of SW 167 Ave. and SW 284 St.	11 Units/ 7 Students	AVOCADO ELEM-4 HOMESTEAD MID-2 SOUTH DADE SR-1	7/6 9/6 7/6	CC14 3/06/02	APPROVED
15	VICTOR F. SEIJAS, JR. #99-300	N of SW 184 St. and SW 142 Ave.	17 Units/ 9 Students	REDLAND ELEM-5 REDLAND MID-2 SOUTH DADE SR-2	7/6 7/6 7/6	CC14 4/25/01	APPROVED

ZONING REPORT
(APPLICATIONS REVIEWED SINCE JANUARY 2001)
CC14 AND CC15

16	ARGUS INVESTMENT GROUP, INC. #02-284	NEC of SW 297 St. and SW 170 Ave.	7 Units/ 5 Students	AVOCADO ELEM-3 HOMESTEAD MID-1 SOUTH DADE SR-1	7/6 9/6 7/6	CC14 5/29/03	APPROVED
17	ROBERT CARTER, TRUSTEE, ET AL #02-303	SWC of SW 164 Ave. and SW 288 St.	21 Units/ 14 Students	LEISURE CITY ELEMID-6/4 SOUTH DADE SR-4	9/6 7/6	CC14 12/18/03	APPROVED
18	PERRY KAYE, TRUSTEE #00-446	Btwn SW 128 Ave. and SW 132 Ave. and btwn SW 211 St. and SW 216 St.	89 Units/ 53 Students	CARIBBEAN ELEM-29 MAYS MID-12 SOUTHRIDGE SR-12	9/6 7/6 9/6	CC14 5/30/01 10/11/01	DENIED REVISED & APPROVED
19	THERESA LAVONNE DONALDSON #03-043	SEC of SW 306 St. & SW 193 Ave.	27 Units/ 18 Students	REDLAND ELEM-8 HOMESTEAD MID-5 SOUTH DADE SR-5	7/6 9/6 7/6	CC14 6/26/03	DENIED
20	ZAMORA CORP. #01-083	N of SW 203 St. btwn SW 125 Ave. and SW 127 Ave.	2 Units/ 1 Students	CARIBBEAN ELEM-1 MAYS MID SOUTHRIDGE SR	9/6 7/6 9/6	CC14 7/24/01 3/25/03	APPROVED
21	BCG PARTNERS, LLC #02-368	SEC of SW 192 Ave. and SW 304 St.	50 Units/ 32 Students	REDONDO ELEM-15 HOMESTEAD MID-8 SOUTH DADE SR-9	9/6 9/6 7/6	CC14 9/11/03 Def. 11/4/04	DENIED PENDING
22	CAULEY PALISADE CORP. #02-162	NWC of SW 218 St. and SW 124 Ave.	7 Units/ 4 Students	CARIBBEAN ELEM-2 MAYS MID-1 SOUTHRIDGE SR-1	9/6 7/6 9/6	CC14 9/25/02	APPROVED
23	PALMA FAMILY TRUST, ET AL #03-209	S of SW 208 St. and btwn SW 132 and 134 Ave.	49 Units/ 32 Students	CARIBBEAN ELEM-15 MAYS MID-8 SOUTHRIDGE SR-9	9/6 7/6 9/6	CC14 1/14/04	APPROVED
24	PALMA FAMILY TRUST, ET AL #03-209b	S of SW 208 St. and btwn SW 132 and 134 Ave.	56 Units/ 44 Students	CARIBBEAN ELEM-20 MAYS MID-11 SOUTHRIDGE SR-13	9/6 7/6 9/6	CC14 9/7/04	APPROVED
25	U-HAUL COMPANY OF FL #03-207	NWC of SW 137 Ave. and SW 169 St.	37 Units/ 21 Students	REDLAND ELEM-10 REDLAND MID-5 SOUTH DADE SR-6	7/6 7/6 7/6	CC14 2/11/04	APPROVED
26	ESTATES OF BISCAYNE, INC. #03-222	NWC of SW 288 St. and 172 Ave.	35 Units/ 23 Students	AVOCADO ELEM-10 HOMESTEAD MID-6 SOUTH DADE SR-7	7/6 9/6 7/6	CC14 Def.-12/16/04	**PENDING**
27	BCG PARTNERS, LLC #03-316	SEC of SW 192 Ave. and SW 304 St.	47 Units/ 33 Students	REDONDO ELEM-15 HOMESTEAD MID-8 SOUTH DADE SR-10	9/6 9/6 7/6	CC14 5/11/04	DENIED
28	CARDAN OF SOUTH DADE, LLC #03-300	W of SW 194 Ave. and S of SW 304 St.	27 Units/ 19 Students	REDONDO ELEM-9 HOMESTEAD MID-5 SOUTH DADE SR-5	9/6 9/6 7/6	CC14 Def.-11/4/04	**PENDING**
29	LIVING QUARTERS USA, INC. #03-348	SWC of SW 180 St. and SW 110 Ave.	6 Units/ 3 Students	PINE LAKE ELEM-2 RICHMOND HGHTS. MID-0 SOUTHRIDGE SR-1	9/7 7/6 9/6	CC14 4/14/04	APPROVED
30	UNIVERSAL AMERICAN REALTY CORP. #03-290	SEC of SW 106 Ave. and Marlin Rd.	176 Units/ 108 Students	BEL-AIRE ELEM-50 CUTLER RIDGE MID-27 SOUTHRIDGE SR-31	9/6 9/6 9/6	CC14 4/14/04	DENIED
31	ESTATE OF ELAINE L. EICHLEAY #03-293	SWC of SW 134 Ave. and SW 176 St.	101 Units/ 66 Students	MIAMI HGHTS ELEM-30 RICHMOND HGHTS. MID-17 SOUTHRIDGE SR-19	9/6 7/6 9/6	CC14 4/14/04	APPROVED
32	INTERNATIONAL BOTANICALS LLC #03-386	12801 SW 224 St.	19 Units/ 15 Students	CARIBBEAN ELEM-7 MAYS MID-4 SOUTHRIDGE SR-4	9/6 7/6 9/6	CC14 6/15/04	APPROVED

ZONING REPORT
(APPLICATIONS REVIEWED SINCE JANUARY 2001)
CC14 AND CC15

33	FRV DEVELOPMENT #03-366	18201 SW 109 Ave.	11 Units/ 6 Students	PINE LAKE ELEM-3 RICHMOND HGHTS. MID-1 SOUTHRIDGE SR-2	9/7 7/6 9/6	CC14 9/7/04	APPROVED
34	DRI INC. #04-035	NWC of NW 176 Terr. and NW 59 Ave.	249 Units/ 107 Students	S. MIAMI HGTS. ELEM-49 MAYS MID-27 SOUTHRIDGE SR-31	7/6 7/6 9/6	CC14 7/20/04	DENIED
35	PALMETTO COMMUNITY COVENANT CHURCH, INC. #04-012	N of SW 184 St. and btwn SW 109 Ave. & SW 110 Ave.	94 Units/ 42 Students	PINE LAKE ELEM-19 RICHMOND HGHTS. MID-11 SOUTHRIDGE SR-12	9/7 7/6 9/6	CC14 10/6/04	APPROVED
36	ALEX SARDINAS #04-152	E of SW 202 Ave. and S of SW 204 St.	2 Units/ 1 Student	REDLAND ELEM-1 REDLAND MID-0 SOUTH DADE SR-0	7/6 7/6 7/6	CC14 11/3/04	PENDING
37	MAYA AMERICAN COMMUNITY COUNCIL, INC. #04-164	SEC of SW 340 St. and SW 194 Ave.	24 Units/ 10 Students	FL CITY ELEM-5 HOMESTEAD MID-2 HOMESTEAD SR-3	9/6 9/6 9/6	CC14 11/3/04	PENDING
38	DEAN COLSON AND HENRY QUINTANA #04-129	S of SW 288 St. & W of SW 187 Ave.	7 Units/ 4 Students	REDONDO ELEM-2 HOMESTEAD MID-1 SOUTH DADE SR-1	9/6 9/6 7/6	CC14 12/13/04	PENDING
39	SILVER GROUP 137 INC. #04-071	W of SW 139 Ave. & S of SW 164 St.	8 Units/ 5 Students	JACK GORDON ELEM-2 RICHMOND HGHTS. MID-1 SOUTHRIDGE SR-2	7/6 7/6 9/6	CC14	PENDING
40	F.V. CONSTRUCTION CORP. #03-162	SWC of SW 280 St. and SW 132 Ave.	54 Units/ 45 Students	CHAPMAN ELEM-53 CENTENNIAL MID-29 HOMESTEAD SR-34	9/6 9/6 9/6	CC15 Def. Indef.	PENDING
41	MALCOLM B. WISEHEART, JR., ET AL #01-408	SWC of SW 198 St. and Old Cutler Rd.	4 Units/ 2 Students	WHISPERING PINES ELEM-1 CUTLER RIDGE MID-0 SOUTHRIDGE SR-1	9/6 9/6 9/6	CC15 1/20/04	APPROVED
42	PROVINCIAL REALTY, INC. #02-186	SW 112 Ave. btwn SW 224 & 232 St.	250 Units/ 154 Students	PINE VILLA ELEM-71 CENTENNIAL MID-38 SOUTHRIDGE SR-45	7/6 9/6 9/6	CC15 11/17/03	APPROVED
43	ERIC AND NICOLE LEE BERRIOS #01-376	SWC of SW 184 St. and SW 79 Ct.	1 Unit/ 0 Students	WHISPERING PINES ELEM CUTLER RIDGE MID SOUTHRIDGE SR	9/6 9/6 9/6	CC15 1/28/02	APPROVED
44	LLOYD AND JOHNNIE CASH #02-230	SWC of SW 137 Ave. and SW 258 St.	36 Units/ 30 Students	NARANJA ELEM-16 REDLAND MID-7 SOUTH DADE SR-7	9/6 7/6 7/6	CC15 1/30/03	APPROVED
45	RALPH FEUERRING, ET AL #02-108	NEC of SW 232 St. and SW 110 Ave.	209 Units/ 119 Students	PINE VILLA ELEM-64 CENTENNIAL MID-29 SOUTHRIDGE SR-26	7/6 9/6 9/6	CC15 10/03/02	APPROVED
46	ROBERT BOREK ET AL #01-333	E and W of SW 117 Ave. on the N side of 248 St.	246 Units/ 130 Students	PINE VILLA ELEM-70 REDLAND MID-31 HOMESTEAD SR-29	7/6 7/6 9/6	CC15 10/03/02	APPROVED
47	GOULDS, LLC #02-326	W of Sw 112 Ave. and S of SW 224 St.	45 Units/ 28 Students	PINE VILLA ELEM-13 MAYS MID-7 SOUTHRIDGE SR-8	7/6 7/6 9/6	CC15 10/22/03	APPROVED
48	LUMSDEN OAKS ACQUISITION CORP. #02-250	W of SW 132 Ave. and S of SW 282 St.	138 Units/ 116 Students	CHAPMAN ELEM-53 CENTENNIAL MID-29 HOMESTEAD SR-34	9/6 9/6 9/6	CC15 10/22/03	APPROVED
49	SPECIALTY HOUSING CORP. #03-104	S of SW 268 St. and W of FL Turnpike	33 Units/ 22 Students	CHAPMAN ELEM-10 CENTENNIAL MID-6 HOMESTEAD SR-6	9/6 9/6 9/6	CC15 10/22/03	APPROVED

ZONING REPORT
(APPLICATIONS REVIEWED SINCE JANUARY 2001)
CC14 AND CC15

50	SVK AIRPORT LAND, LLC #02-200	SEC of SW 276 St. and SW 154 Ave.	41 Units/ 24 Students	REDLAND ELEM-13 REDLAND MID-6 SOUTH DADE SR-5	7/6 7/6 7/6	CC15 11/06/02	APPROVED
51	AIRBASE LANDINGS, LTD. #02-030	S of SW 268 St. and E of SW 122 Ave.	45 Units/ 20 Students	CHAPMAN ELEM-11 CENTENNIAL MID-5 HOMESTEAD SR-4	9/6 9/6 9/6	CC15 11/07/02	APPROVED
52	HABITAT FOR HUMANITY OF GREATER MIAMI, INC. #00-188	15375 SW 288 St.	10 Units/ 7 Students	LEISURE CITY ELEMID-4/2 SOUTH DADE SR-1	9/6 7/6	CC15 11/12/02	APPROVED
53	LEWIS PETERS AND FERGUSON PETERS, TRUSTEE #01-088	NEC of SW 248 St. and Sw 112 Ave.	328 Units/ 168 Students	NARANJA ELEM-91 CENTENNIAL MID-40 HOMESTEAD SR-37	9/6 9/6 9/6	CC15 11/13/01	APPROVED
54	ALLAPATTAH NURSERY, LTD #02-155 #02-228	E of SW 112 Ave. and N of SW 240 St.	477 Units/ 255 Students	PINE VILLA ELEM-138 CENTENNIAL MID-61 HOMESTEAD SR-56	7/6 9/6 9/6	CC15 12/11/02	APPROVED
55	CHARLES AND JO ELLEN CHAMBERS #02-178	NEC of SW 139 Ave. and SW 258 St.	76 Units/ 50 Students	NARANJA ELEM-27 REDLAND MID-12 SOUTH DADE SR-11	9/6 7/6 7/6	CC15 12/11/02	APPROVED
56	CW2, LTD. #02-164	E of SW 139 Ave. and S of SW 260 St.	32 Units/ 21 Students	NARANJA ELEM-11 REDLAND MID-5 SOUTH DADE SR-5	9/6 7/6 7/6	CC15 12/11/02	APPROVED
57	DIAZ LANDSCAPING & NURSERY, INC. #02-192	E of SW 112 Ave. and S of SW 240 St.	476 Units/ 254 Students	PINE VILLA ELEM-137 CENTENNIAL MID-61 HOMESTEAD SR-56	7/6 9/6 9/6	CC15 12/11/02	APPROVED
58	JSM HOLDING CORP. INC AND ROYAL GROUP INVESTMENT #01-264	S of SW 268 St. and SW 140 Ave.	24 Units/ 11 Students	CHAPMAN ELEM-6 REDLAND MID-3 HOMESTEAD SR-2	9/6 7/6 9/6	CC15 2/12/02	APPROVED
59	BLACK CREEK BUILDERS GROUP, LLC #02-335	SEC of SW 132 Ave. and SW 284 St.	11 Units/ 7 Students	REDLAND ELEM-4 MAYS MID-2 HOMESTEAD SR-1	7/6 7/6 9/6	CC15 2/25/03	APPROVED
60	HUGO G. MORALES, TRUSTEE #01-203	Eof USA-1, S of Sw 252 St. and W of SW 137 Ave.	380 Units/ 144 Students	NARANJA ELEM-78 REDLAND MID-34 SOUTH DADE SR-32	9/6 7/6 7/6	CC15 3/26/02	APPROVED
61	CAROLE BROCK, TRUSTEE #02-279	NEC of SW 226 St. and SW 112 Ave.	45 Units/ 28 Students	PINE VILLA ELEM-15 CENTENNIAL MID-7 SOUTHRIDGE SR-6	7/6 9/6 9/6	CC15 3/27/03	APPROVED
62	CARMEL INVESTMENT & DEVELOPMENT INC. #01-437	NEC OF SW 160 Ave. and theor. SW 302 St.	6 Units/ 4 Students	PESKOE ELEM-2 CAMPBELL DRIVE MID-1 HOMESTEAD SR-1	9/6 9/6 9/6	CC15 4/23/02	APPROVED
63	ROBERT BOREK ET AL #00-298	S of SW 248 St. btwn SW 117 and 122 Ave.	342 Units/ 214 Students	PINE VILLA ELEM-116 REDLAND MID-51 HOMESTEAD SR-47	7/6 7/6 9/6	CC15 5/01/01	APPROVED $128,400 O/A
64	ALEJANDRO ZAMPIER #02-076	S of Sw 260 St. and W of SW 134 Ave.	20 Units/ 13 Students	NARANJA ELEM-7 REDLAND MID-3 SOUTH DADE SR-3	9/6 7/6 7/6	CC15 6/04/02	APPROVED
65	CLINTON ASSOCIATES, LTD. #02-035	NWC of SW 122 Ave. and SW 256 St.	59 Units/ 38 Students	NARANJA ELEM-21 REDLAND MID-9 HOMESTEAD SR-8	9/6 7/6 9/6	CC15 6/04/02	APPROVED
66	FREDERICK T. PETERS MARTIAL TRUST #01-219	N of SW 208 St. and btwn SW 87 Ave. and SW 92 Ave.	160 Units/ 82 Students	WHIGHAM ELEM-44 CENTENNIAL MID-20 SOUTHRIDGE SR-18	9/6 9/6 9/6	CC15 6/04/02	APPROVED

25

ZONING REPORT
(APPLICATIONS REVIEWED SINCE JANUARY 2001)
CC14 AND CC15

67	SODA PROPERTIES, LLC. #01-348	Btwn SW 87 Ave. and SW 92 Ave. and N of SW 208 St.	232 Units/ 82 Students	WHIGHAM ELEM-44 CENTENNIAL MID-20 SOUTHRIDGE SR-18	9/6 9/6 9/6	CC15 6/04/02	APPROVED
68	LAW PROPERTIES LTD. #02-244	SWC of SW 133 Ave. and SW 280 St.	79 Units/ 66 Students	CHAPMAN ELEM-30 CENTENNIAL MID-17 HOMESTEAD SR-19	9/6 9/6 9/6	CC15 6/24/03	APPROVED
69	SAGA BAY DEVELOPMENT, INC. #96-549	N of SW 210 St. and E of SW 82 Ave.	126 Units/ 78 Students	WHIGHAM ELEM-42 CENTENNIAL MID-19 SOUTHRIDGE SR-17	9/6 9/6 9/6	CC15 6/24/03	APPROVED
70	HENRY C. MORAT, TRUSTEE #02-280	SEC of SW 132 Ave. and SW 284 St.	109 Units/ 92 Students	CHAPMAN ELEM-42 CENTENNIAL MID-23 HOMESTEAD SR-27	9/6 9/6 9/6	CC15 7/24/03	APPROVED
71	SUNRISE VILLAGE MOBILE HOME PARK II #03-031	SEC of SW 147Ave. And SW 280 St.	181 Units/ 152 Students	LEISURE CITY ELEMID-70/38 HOMESTEAD SR-44	9/6 9/6	CC15 7/24/03	APPROVED
72	SVK AIRPORT LAND, LLC #02-201	NEC of SW 137 Ave. and SW 256 St.	58 Units/ 49 Students	NARANJA ELEM-23 REDLAND MID-12 SOUTH DADE SR-14	9/6 7/6 7/6	CC15 7/24/03	APPROVED
73	THE HOUSING TRUST GROUP OF FLORIDA, LLC #01-172	E of SW 87 Ave. and N of SW 216 St.	57 Units/ 35 Students	WHIGHAM ELEM-16 CENTENNIAL MID-9 SOUTHRIDGE SR-10	9/6 9/6 9/6	CC15 7/24/03	APPROVED
74	JOSE A. COSTA, JR., TRUSTEE #03-120	NEC of SW 248 St. & SW 129 Ave.	28 Units/ 17 Students	PINE VILLA ELEM-8 REDLAND MID-4 HOMESTEAD SR-5	7/6 7/6 9/6	CC15 8/21/03	APPROVED
75	PRINCETON SELF STORAGE, INC. #01-181	E of US-1, S fo Canal, btwn SW 244 St and SW 248 St.	160 Units/ 59 Students	MIAMI HEIGHTS ELEM-32 REDLAND MID-14 SOUTH DADE SR-13	9/6 7/6 7/6	CC15 9/04/01	DENIED
76	TOPA INVESTMENTS, LLC #01-161	19200 SW 102 Ave.	58 Units/ 19 Students	BEL-AIRE ELEM-10 CUTLER RIDGE MID-5 SOUTHRIDGE SR-4	9/6 9/6 9/6	CC15 9/04/01	DENIED
77	MARTINA BOREK ET AL #03-018	12110 SW 248 St.	90 Units/ 76 Students	NARANJA ELEM-35 REDLAND MID-19 HOMESTEAD SR-22	9/6 7/6 9/6	CC15 9/11/03	APPROVED
78	MANUEL C. & EMILIA DIAZ, ET AL #02-377	W of Sw 112 Ave. and S of SW 232 St.	1632 Units/ 1069 Students	PINE VILLA ELEM-492 REDLAND MID-267 HOMESTEAD SR-310	7/6 7/6 9/6	CC15 9/23/03 12/04/03	APPROVED
79	H. R. REALTY & INVESTMENTS, INC. #02-305	N of SW 232 St. and E of SW 107 Ave.	37 Units/ 23 Students	WHIGHAM ELEM-11 CENTENNIAL MID-6 SOUTHRIDGE SR-7	9/6 9/6 9/6	CC15 6/16/04	APPROVED
80	SUPERIOR DEVELOPERS CORP. #01-408	W of Old Cutler and S of SW 198 St.	4 Units/ 2 Students	WHISPERING PINES ELEM-1 CUTLER RIDGE MID-0 SOUTHRIDGE SR-1	9/6 9/6 9/6	CC15 1/20/04	APPROVED
81	SUPERIOR DEVELOPERS CORP. #03-245	W of Old Cutler and N of SW 85 Ave.	1 Units/ 1 Students	VINELAND ELEM-1 PALMETTO MID-0 KILLIAN SR-0	7/5 9/5 6/5	CC15 1/20/04	APPROVED
82	ROYALTY INVESTMENT & DEVELOPMENT GROUP, LLC #03-260	NWC of SW 260 St. and SW 137 Ave.	21 Units/ 18 Students	NARANJA ELEM-8 REDLAND MID-5 SOUTH DADE SR-5	9/6 7/6 7/6	CC15 2/17/04	APPROVED
83	US1 COMMERCIAL REAL ESTATE INVESTMENT, LLC #03-269	SEC of US1 and SW 284 St.	216 Units/ 182 Students	LEISURE CITY ELEMID-84/45 HOMESTEAD SR-53	9/6 9/6	CC15 2/17/04	APPROVED

26

ZONING REPORT
(APPLICATIONS REVIEWED SINCE JANUARY 2001)
CC14 AND CC15

84	**ALOR INVESTMENT CORP. #03-295**	25520 SW 134 Ave.	17 Units/ 14 Students	NARANJA ELEM-6 REDLAND MID-4 SOUTH DADE SR-4	9/6 7/6 7/6	CC15 3/16/04	APPROVED
85	**E & D DEVELOPMENT, INC. #03-283**	SWC of SW 132 Ave. and SW 279 St.	6 Units/ 5 Students	CHAPMAN ELEM-2 CENTENNIAL MID-1 HOMESTEAD SR-2	9/6 9/6 9/6	CC15 3/16/04	DENIED
86	**GREGORY W. WOODS #03-298**	18690 Old Cutler Rd.	2 Units/ 1 Students	WHISPERING PINES ELEM-1 CUTLER RIDGE MID-0 SOUTHRIDGE SR-0	9/6 9/6 9/6	CC15 3/16/04	APPROVED
87	**PRINCETON PARK HOMES, LLC #03-182**	E of US-1 and S of Canal C-102 and S of SW 244 St.	36 Units/ 22 Students	PINE VILLA ELEM-10 REDLAND MID-6 SOUTH DADE SR-6	7/6 7/6 7/6	CC15 Def. Indef. 5/19/04	**PENDING**
88	**GLORIA H. JEFFREY #04-017**	NEC of SW 137 Ave. and SW 254 St.	19 Units/ 14 Students	NARANJA ELEM-6 REDLAND MID-4 SOUTH DADE SR-4	9/6 7/6 7/6	CC15 5/19/04	APPROVED
89	**DADE INVESTORS, LLC #03-385**	25265 SW 134 Ave.	6 Units/ 5 Students	NARANJA ELEM-2 REDLAND MID-1 SOUTH DADE SR-2	9/6 7/6 7/6	CC15 6/16/04	APPROVED
90	**SUMMERVILLE DEVELOPMENT, INC. #03-262**	24751 SW 117 Ave.	35 Units/ 12 Students	PINE VILLA ELEM-6 REDLAND MID-3 HOMESTEAD SR-3	7/6 7/6 9/6	CC15 10/12/04	APPROVED
91	**GOULDS LLC #04-030**	11000 SW 224 St.	6 Units/ 4 Students	PINE VILLA ELEM-2 CENTENNIAL MID-1 SOUTHRIDGE SR-1	7/6 9/6 9/6	CC15 10/12/04	APPROVED
92	**FL POWER & LIGHT CO. #04-068**	NEC of SW 256 St. and SW 132 Ave.	59 Units/ 45 Students	NARANJA ELEM-21 REDLAND MID-11 HOMESTEAD SR-13	9/6 7/6 9/6	CC15 12/14/04	**PENDING**
93	**BAILES COMMON LLC #04-111**	SEC of SW 228 St. and SW 115 Ave.	29 Units/ 17 Students	PINE VILLA ELEM-8 MAYS MID-4 SOUTHRIDGE SR-5	7/6 7/6 9/6	CC15 11/15/04	**PENDING**
94	**FUTURE M. INVESTMENTS #04-284**	SW Corner of SW 138 Ct. and SW 262 St.	21 Units/ 15 Students	NARANJA ELEM-7 REDLAND MID-4 SOUTH DADE SR-4	9/6 7/6 7/6	CC15	**PENDING**
95	**PALM TOWER, LLC. #04-131**	NE Corner of SW 192 Ave. and SW 352 St.	226 Units/ 90 Students	FLORIDA CITY ELEM-41 HOMESTEAD MID-23 HOMESTEAD SR-26	9/6 9/6 9/6	CC15	**PENDING**
96	**BLACK CREEK, LLC #04-161**	S of Old Cutler Rd., W of SW 103 Ave. and E of Trnpke Ext.	240 Units/ 144 Students	PINE VILLA ELEM-66 CENTENNIAL MID-36 SOUTHRIDGE SR-42	7/6 9/6 9/6	CC15	**PENDING**

Note: There are thirteen applications that are pending which would generate 440 students.

ZONING REPORT
(APPLICATIONS REVIEWED SINCE JANUARY 2001)
CC14 AND CC15

SCHOOLS	STUDENT POPULATION	NUMBER OF STUDENTS PER PROJECT APPROVED	CUMULATIVE TOTAL STUDENT POPULATION	STUDENT STATIONS PERMANENT	RELOCATABLE STATIONS	CUMULATIVE % UTILIZATION INCLUDING RELOCATABLE
AVOCADO ELEM	913	11	924	553	66	149%
CARIBBEAN ELEM	903	101	1004	743	22	131%
CHAPMAN, W.A. ELEM	782	152	934	620	108	128%
LEISURE CITY ELEM/MID	1808	164	1972	817	49	228%
MIAMI HEIGHTS ELEM	1237	47	1284	739	152	144%
NARANJA ELEM	778	331	1109	513	138	170%
PESKOE, IRVING & BEATRICE ELEM	1138	2	1140	702	0	162%
PINE LAKE ELEM	651	39	690	647	18	104%
PINE VILLA ELEM	630	1132	1762	504	186	255%
REDLAND ELEM	1102	59	1161	702	0	165%
REDONDO ELEM	719	2	721	510	0	0%
SOUTH MIAMI HEIGHTS ELEM	753	110	863	709	62	112%
VINELAND ELEM	654	1	655	537	112	101%
WHIGHAM, DR. EDWARD L. ELEM	952	157	1109	914	0	121%
WHISPERING PINES ELEM	867	3	870	705	0	123%
ELEMENTARY TOTALS	13887	2311	16198	9915	913	150%
CAMPBELL DRIVE MID	1334	1	1335	1178	0	113%
CENTENNIAL MID	1116	391	1507	796	99	168%
LEISURE CITY ELEM/MID	1808	89	1897	817	49	219%
HOMESTEAD MID	1311	6	1317	871	59	142%
MAYS MID	1114	111	1225	957	40	123%
REDLAND MID	1736	502	2238	991	20	221%
RICHMOND HEIGHTS MID	1633	37	1670	1121	257	121%
MIDDLE TOTALS	10052	1137	11189	6731	524	154%
HOMESTEAD SR	3274	764	4038	2404	0	168%
MIAMI SOUTHRIDGE SR	3857	295	4152	2536	261	148%
SOUTH DADE SR	2716	128	2844	1701	380	137%
SENIOR HIGH TOTALS	9847	1187	11034	6641	641	152%
TOTAL	**33786**	**4635**	**38421**	**23287**	**2078**	**151%**

Miami-Dade County Public Schools
Charter School Operations

Existing Charter School

1. Archimedean Academy, 10870 SW 113 Place, Miami, FL 33176
2. ASPIRA Eugenio Maria de Hostos Youth Leadership, 3650 North Miami Avenue, Miami, FL 33127
3. ASPIRA South Youth Leadership, 14112-14 SW 288 Street, Leisure City, FL 33033
4. ASPIRA Youth Leadership, 13300 Memorial Highway, North Miami, FL 33161
5. Aventura Charter Elementary School, 3333 NE 188 Street, Miami, FL 33180
6. Coral Reef Montessori Academy, 10853 SW 216 Street, Miami, FL 33157
7. Doral Academy, 2450 NW 97 Avenue, Miami, FL 33172
8. Doral Academy Charter Middle School, 2601 NW 112 Avenue, Miami, FL 33172
9. Doral Academy High School, 11100 NW 27 Street, Miami, FL 33172
10. Downtown Miami Charter School, 305 NW 3 Avenue, Miami, FL 33128
11. Florida International Academy, 7630 Biscayne Boulevard, Miami, FL 33138
12. Theodore R. & Thelma A. Gibson Charter School, 3634 Grand Avenue, Miami, FL 33133
13. Keys Gate Charter School, 2000 SE 28 Avenue, Homestead, FL 33035
14. Liberty City Charter School, 8700 NW 5 Avenue, Miami, FL 33150
15. Mater Academy, 7700 NW 98 Street, Hialeah Gardens, FL 33016
16. Mater Academy Charter Middle School, 7901 NW 103 Street, Hialeah Gardens, FL 33016
17. Mater Academy Charter High School, 7901 NW 103 Street, Hialeah Gardens, FL 33016
18. Mater Academy East, 450 SW 4 Street, Miami, FL 33130
19. M/S Barry University Connected Learning Center, 11441 NW 2 Avenue, Miami Shores, FL 33168
20. North County Charter School, 3400 NW 135 Street, Miami, FL 33054
21. North Dade Community Charter School, 13850 NW 26 Avenue, Opa-Locka, FL 33054
22. Northeast Academy, 3400 NW 135 Street, Miami, FL 33054
23. Pinecrest Preparatory Academy, 14301 SW 42 Street, Miami, FL 33175
24. Pinecrest Preparatory Academy Charter Middle School, 14301 SW 42 Street, Miami, FL 33175
25. Rosa Parks Charter School/Florida City, 713 West Palm Drive, Florida City, FL 33034
26. Rosa Parks Community School/Overtown, 430 NW 9 Street, Miami, FL 33136
27. Ryder Elementary Charter School, 8360 NW 33 Street, Miami, FL 33122
28. Sandor Wiener School of Opportunity
    Main Campus: 20000 NW 47 Court, Opa-Locka, FL 33055
    Kendall Campus: 11025 SW 84 Street, Miami, FL 33173
29. Spiral Tech Elementary Charter School, 12400 SW 72 Street, Miami, FL 33183
30. Vankara Academy Charter School, 13307-11 Alexandria Drive, Opa-Locka, FL 33054
31. Youth Co-Op, 12051 West Okeechobee Road, Hialeah Gardens, FL 33018

Approved Contracts for 2004 - 2005

32. Academy of Arts & Minds, 3138 Commodore Plaza, Miami, FL 33133
33. Balere Language Academy, 10600 Caribbean Blvd., FL 33189 *
34. International Studies Charter High, 3280 South Miami Avenue, Miami, FL 33127
35. Las Palmas Charter School, 14250 SW 202 Avenue, Miami, FL 33196
36. Miami Children's Museum Charter School, 450 SW 4 Street, Miami, FL 33130 (temporary location)

Approved Contracts for 2004 - 2005 (Continued)

37. Miami Community Charter School, 101 SW Redland Road, FL 33034*
38. Pinecrest Preparatory Academy Charter High School (two locations)
    Main Campus (Kendall Greens): SW 80 Street & 150 Avenue, Miami, FL 33193 and
    Holy Cross Campus: 12425 SW 72 Street, Miami, FL 33183
39. School for Integrated Academics and Technologies (SIATech) (two locations)
    Main Campus: 3050 NW 183 Street, Miami, FL 33056, and
    Homestead Campus: 12350 SW 285 Street, Homestead, FL 33033
40. Somerset Academy, 8750 NW 21 Terr., Miami, FL 33172 and
    2601 NW 112 Avenue, Miami, FL 33172 (temporary locations for 2004-2005)
    SW 117 Avenue and 232 Street, Miami, FL 33170 (permanent location)
41. Somerset Academy Charter Middle School
    2601 NW 112 Avenue, Miami, FL 33172 and
    8750 NW 21 Terr, Miami, FL 33172 (temporary locations for 2004-2005)
    SW 117 Avenue and SW 232 Street, Miami FL 33170 (permanent)
42. Somerset Academy Charter High School, 11100 NW 27 Street, Miami, FL 33172 and
    2601 NW 112 Avenue, Miami, FL 33172 (temporary locations)
    SW 117 Avenue and SW 232 Street, Miami FL 33170 (permanent location)
43. Sweet Home Charter School, 17201 SW 103 Avenue, Miami, FL 33157 (temporary location)
    SW 190 Street and 112 Avenue, Miami, FL 33157*

* Locations pending final School Board approval.

Approved Contracts for Subsequent Years

44. Dr. Joseph Coats Grace Community Charter School, SW 246 Street & 112 Avenue, Miami, FL
45. Miami Shores Charter Middle/Senior High School, NW 11441 NW Second Avenue, Miami Shores, FL 33168
46. Summerville Charter School, SW 246 Street and 117 Avenue, Miami, FL

Approved Application

47. Mater Academy South Charter School, Sweetwater area
48. Mater Gardens Academy Elementary School, Hialeah Gardens area
49. Mater Gardens Academy Middle School, Hialeah Gardens area
50. Mater Springs Academy Elementary School (location to be determined)
51. Mater Springs Academy Middle School (location to be determined)
52. Miami-Dade Charter Foundation (4 sites - locations to be determined)
53. North Miami/Florida International University Charter Senior High School, NE 151 St. & Biscayne, North Miami, FL
54. Sabal Palm Charter High School, Hialeah area
55. Somerset Academy (6 sites - locations to be determined)
56. Spirit City Academy (location to be determined)
57. Sunset Academy (location to be determined)
58. The City of North Miami/Florida International University Charter School (location to be determined)

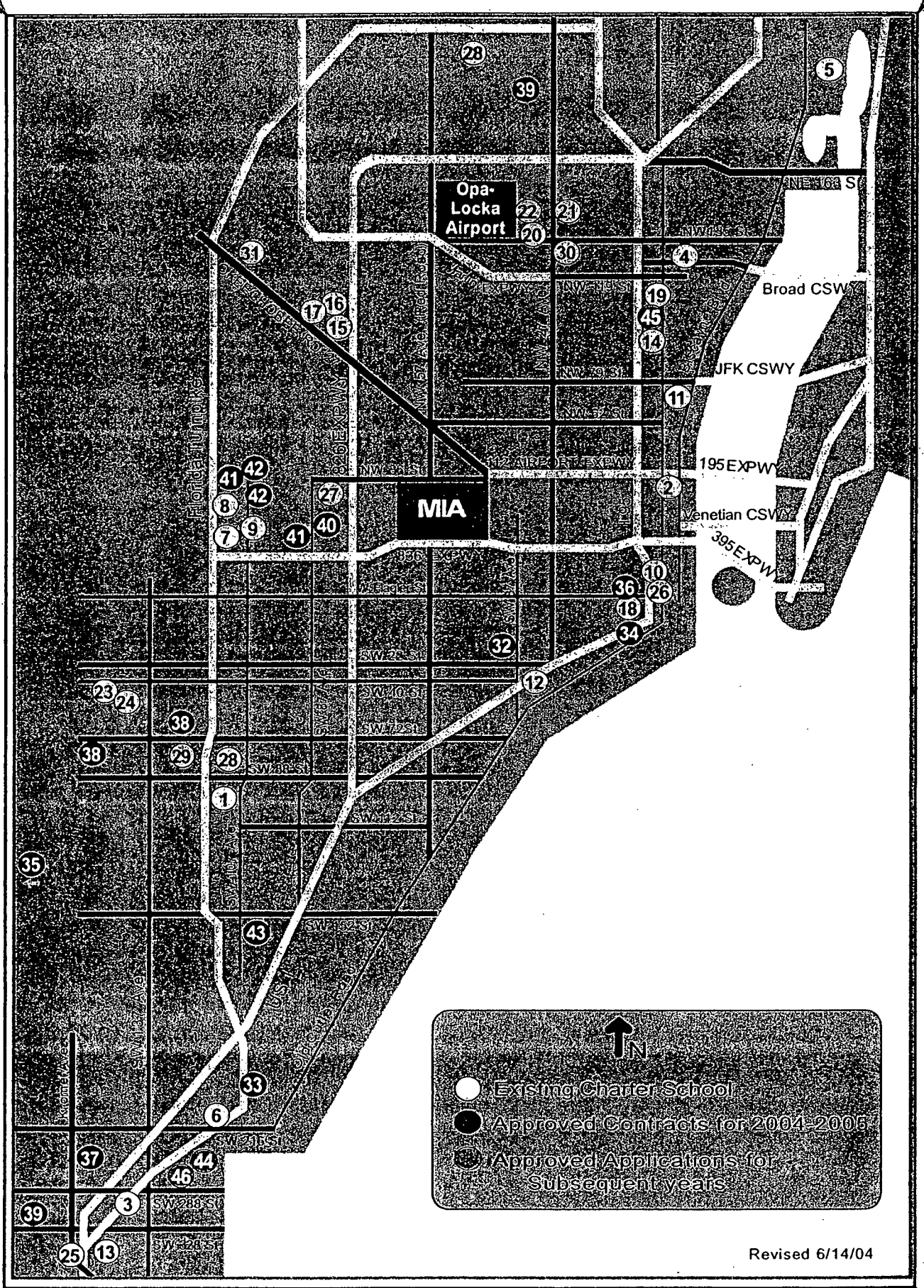
Opa-Locka Airport
MIA
Broad CSWY
JFK CSWY
195 EXPWY
Venetian CSWY
395 EXPWY
Existing Charter School
Approved Contracts for 2004-2005
Approved Applications for Subsequent years
Revised 6/14/04

MIAMI-DADE FIRE RESCUE
Planning & Capital Improvements Bureau
ZONING COMMENTS

Hearing Number: 203-300 Rev #2

Plans: ☑ Yes ☐ No Request: _____

Location: _____

Recommendation:
- Approved ✓
- Approved with conditions ____*
- Approved with no change from previous submittal ____
- Denial ____
- Defer to DIC comments ____

*_____

Estimated number of alarms generated annually by application: 6

If there is an impact, below is the service availability:

Station District 16 Grid 2589 DU/SF 25 Occupancy Type _____

Impact of additional calls on closest station:
- ☐ No Impact
- ☑ Minimal Impact
- ☐ Moderate Impact
- ☐ Severe Impact

Planned Service to Mitigate:

Service	Location	Year to be Completed

☑ None

THIS REVIEW IS FOR SERVICE IMPACT AND SERVICE AVAILABILITY ONLY AND DOES NOT CONSTITUTE NOR IMPLY SITE PLAN APPROVAL.

ALL SITE PLANS MUST BE REVIEWED AND APPROVED BY THE MIAMI-DADE FIRE RESCUE FIRE WATER & ENGINEERING BUREAU LOCATED AT 11805 SW 26 ST. BASED UPON THAT REVIEW, SITE PLANS MAY NEED MODIFICATION TO COMPLY WITH LIFE-SAFETY STANDARDS.

Reviewed by: K Lyon Kathryn Lyon Phone: (786) 331-4546 Date: 9-20-04.

Revised 3/9/04 BJM

PETITION OF APPEAL FROM DECISION OF
MIAMI-DADE COUNTY COMMUNITY ZONING APPEALS BOARD
TO THE BOARD OF COUNTY COMMISSIONERS

CHECKED BY AG AMOUNT OF FEE 1,092.07

RECEIPT # I2004123356

DATE HEARD: 5/11/04

BY CZAB # 14

RECEIVED
MAY 14 2004
ZONING HEARINGS SECTION
MIAMI-DADE PLANNING AND ZONING DEPT.
BY AG
DATE RECEIVED STAMP

****

This Appeal Form must be completed in accordance with the "Instruction for Filing an Appeal" and in accordance with Chapter 33 of the Code of Miami-Dade County and must be made to the Department on or before the Deadline Date prescribed

RE: Hearing No. **03-300**

Filed in the name of (Applicant) **Cardan of South Dade, LLC**

Name of Appellant, if other than applicant

Address/Location of APPELLANT'S property: **Lying West of SW 194th Avenue and South of theoretical SW 304th Street in Miami-Dade County.**

Application, or part of Application being Appealed (Explanation): **Entire appealable application**

Appellant (name): **Cardan of South Dade, LLC** hereby appeals the decision of the Miami-Dade County Community Zoning Appeals Board with reference to the above subject matter, and in accordance with the provisions contained in Chapter 33 of the Code of Miami-Dade County, Florida, hereby makes application to the Board of County Commissioners for review of said decision. The grounds and reasons supporting the reversal of the ruling of the Community Zoning Appeals Board are as follows:

(State in brief and concise language)

The Community Council's decision to deny the application was not based on substantial competent evidence. On the contrary, the decision was motivated by an ultra virus attempt to impose a moratorium on development.

{M2105792:1}

APPELLANT MUST SIGN THIS PAGE

Date: 12 day of May, year 2004

Signed _____

Daniel W. Bresnahan
Print Name

17001 SW 48 ST SW Ranches Fl 33331
Mailing Address

305-828-4882 305-362-8829
Phone Fax

REPRESENTATIVE'S AFFIDAVIT
If you are filing as representative of an association or other entity, so indicate:

Cardan of South Dade, LLC
Representing

_____
Signature

Juan J. Mayol, Esq.
Print Name

One S.E. Third Avenue
Address

Miami FL 33131
City State Zip

(305) 374-5600
Telephone Number

Subscribed and Sworn to before me on the 12 day of May, year 2004

_____
Notary Public

(stamp/seal) MERCEDES ARROJAS
MY COMMISSION # DD 242245
EXPIRES: December 16, 2007
Bonded Thru Notary Public Underwriters

Commission expires:

{M2105792,1}

APPELLANT'S AFFIDAVIT OF STANDING
(must be signed by each Appellant)

STATE OF FLORIDA

COUNTY OF MIAMI-DADE

Before me the undersigned authority, personally appeared Daniel W. Bresnahan, Manager of Cardan of South Dade, LLC (Appellant) who was sworn and says that the Appellant has standing to file the attached appeal of a Community Zoning Appeals Board decision.

The Appellant further states that they have standing by virtue of being of record in Community Zoning Appeals Board matter because of the following:

(Check all that apply)

____ 1. Participation at the hearing
X 2. Original Applicant
____ 3. Written objection, waiver or consent

Appellant further states they understand the meaning of an oath and the penalties for perjury, and that under penalties of perjury, Affiant declares that the facts stated herein are true.

Further Appellant says not.

Witnesses:

Signature

Jeannie Bowerax
Print Name

Signature

Janet Marrero
Print Name

Appellant's signature

Daniel W. Bresnahan
Print Name

Sworn to and subscribed before me on the 12 day of May, year 2004.

Appellant is personally know to me or has produced _____ as identification.

Notary
(Stamp/Seal)

Commission Expires

NOTARY PUBLIC STATE OF FLORIDA
OFFICIAL NOTARY SEAL
MARIELA SOSA
COMMISSION NUMBER
CC941950
MY COMMISSION EXPIRES
JUNE 5,2004

{M2105792;1}
Page 3

RESOLUTION NO. CZAB14-15-04

WHEREAS, **CARDAN OF SOUTH DADE L. L. C.** applied for the following:

AU to EU-M

SUBJECT PROPERTY: The NW ¼ of the SW ¼, less the south 497' & less the west 420' & less the north 25' thereof, in Section 11, Township 57 South, Range 38 East.

LOCATION: Lying west of S.W. 194 Avenue & south of theoretical S.W. 304 Street, Miami-Dade County, Florida, and

WHEREAS, a public hearing of the Miami-Dade County Community Zoning Appeals Board 14 was advertised and held, as required by law, and all interested parties concerned in the matter were given an opportunity to be heard, and at which time the applicant proffered a Declaration of Restrictions, and

WHEREAS, upon due and proper consideration having been given to the matter, it is the opinion of this Board that the requested district boundary change to EU-M would not be compatible with the neighborhood and area concerned and would be in conflict with the principle and intent of the plan for the development of Miami-Dade County, Florida, and should be denied, and

WHEREAS, a motion to deny the application without prejudice was offered by Don Jones, seconded by Charlie McGarey, and upon a poll of the members present the vote was as follows:

Samuel L. Ballinger	absent	Curtis Lawrence	aye
Mabel G. Dijkstra	absent	Charlie McGarey	aye
Don Jones	aye	Dr. Pat Wade	aye

Wilbur B. Bell aye

NOW THEREFORE BE IT RESOLVED by the Miami-Dade County Community Zoning Appeals Board 14, that the requested district boundary change to EU-M be and the same is hereby denied without prejudice.

The Director is hereby authorized to make the necessary notations upon the records of the Miami-Dade County Department of Planning and Zoning.

PASSED AND ADOPTED this 11th day of May, 2004.

Hearing No. 04-3-CZ14-2
ls

STATE OF FLORIDA

COUNTY OF MIAMI-DADE

I, Luis Salvat, as Deputy Clerk for the Miami-Dade County Department of Planning and Zoning as designated by the Director of the Miami-Dade County Department of Planning and Zoning and Ex-Officio Secretary of the Miami-Dade County Community Zoning Appeals Board 14, DO HEREBY CERTIFY that the above and foregoing is a true and correct copy of Resolution No. CZAB14-15-04 adopted by said Community Zoning Appeals Board at its meeting held on the 11th day of May 2004.

IN WITNESS WHEREOF, I have hereunto set my hand on this the 17th day of May 2004.

Luis Salvat

Luis Salvat, Deputy Clerk (2678)
Miami-Dade County Department of Planning and Zoning

SEAL

ZONING APPEALS BOARD
DADE COUNTY FLORIDA

TEAM METRO
SOUTH OFFICE

ENFORCEMENT HISTORY

Cardan of South Dade, LLC	Lying west of SW 194 AVE and South of Theoretical SW 304 ST, Miami-Dade County, FL
APPLICANT	**ADDRESS**
2/3/2005	03-300
DATE	**HEARING NUMBER**

ENFORCEMENT HISTORY:

No Violations as of December 15, 2004

Miami-Dade Police Department
Target Area - Police Grid(s): 2589
Cardan of South Dade, LLC; Hearing # 03-300

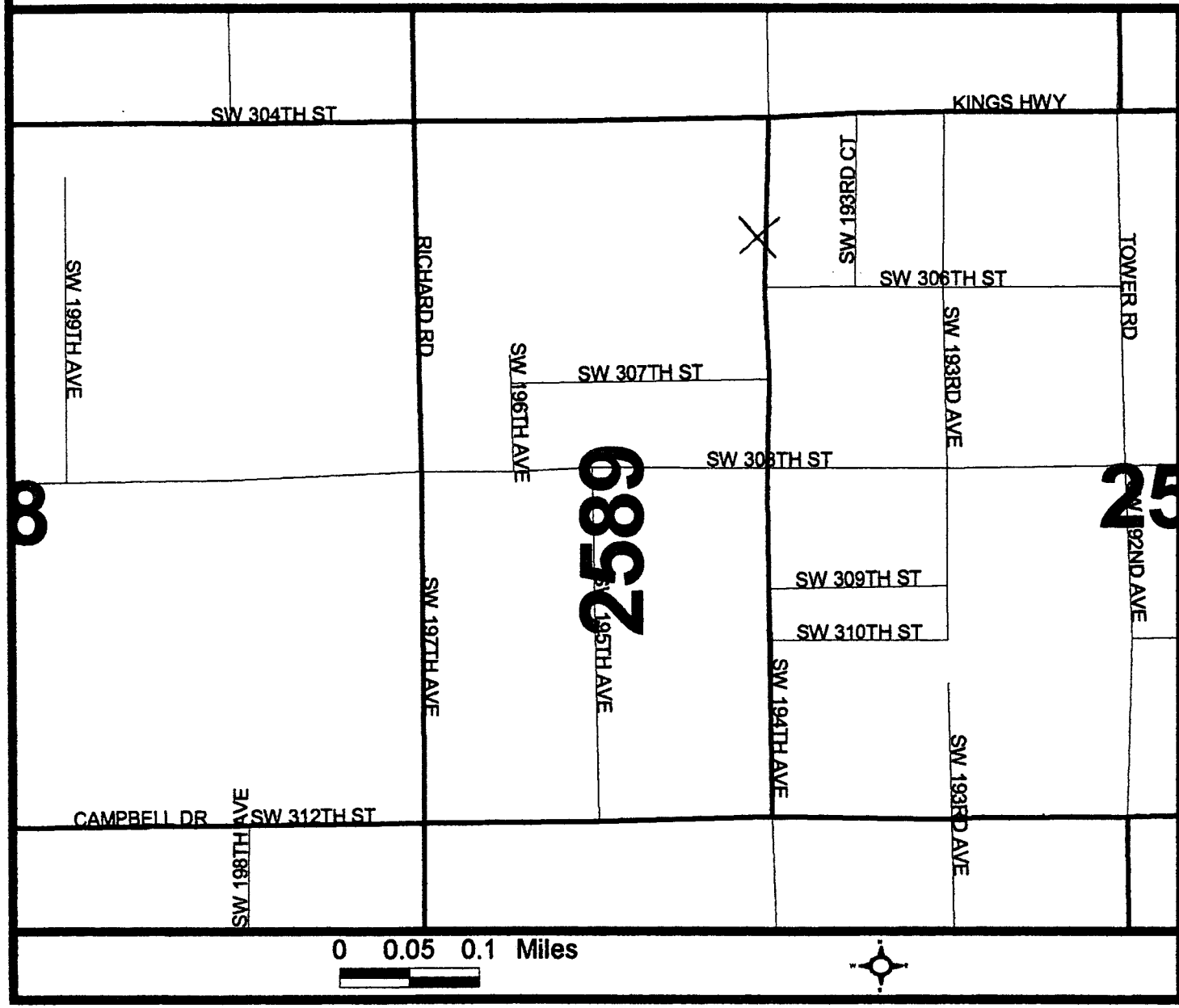

Police Grids Boundaries
Boundary

MDPD Crime Analysis System
December 17, 2004
Data in this document represents successfully geocoded attributes.

39

Miami-Dade Police Department
Zoning Hearing Report - Dispatch Information
For 2003 and 2004

Miami-Dade Police Department

Detail Filter: (Dis.Complaint Date >= FirstDate and Dis.Complaint Date < LastDate) and (Dis.Grid in ("0109" , "2589")) and ((Dis.Signal Code in ("13" , "14" , "15" , "16" , "17" , "18" , "19" , "20" , "21" , "22" , "23" , "24" , "25" , "26" , "27" , "28" , "29" , "30" , "31" , "32" , "33" , "34" , "35" , "36" , "37" , "38" , "39" , "40" , "41" , "42" , "43" , "44" , "45" , "46" , "47" , "48" , "49" , "50" , "51" , "52" , "53" , "54" , "55") or ('ALL' in ("13" , "14" , "15" , "16" , "17" , "18" , "19" , "20" , "21" , "22" , "23" , "24" , "25" , "26" , "27" , "28" , "29" , "30" , "31" , "32" , "33" , "34" , "35" , "36" , "37" , "38" , "39" , "40" , "41" , "42" , "43" , "44" , "45" , "46" , "47" , "48" , "49" , "50" , "51" , "52" , "53" , "54" , "55")))) and Common

Grid	Signal Code	Signal Description	2003	2004
2589	13	SPECIAL INFORMATION/ASSIGNMENT	6	0
	14	CONDUCT INVESTIGATION	7	5
	15	MEET AN OFFICER	34	32
	19	TRAFFIC STOP	1	1
	20	TRAFFIC DETAIL	2	0
	22	AUTO THEFT	0	1
	25	BURGLAR ALARM RINGING	25	15
	26	BURGLARY	4	4
	27	LARCENY	1	0
	28	VANDALISM	1	4
	32	ASSAULT	0	5
	34	DISTURBANCE	7	8
	37	SUSPICIOUS VEHICLE	2	2
	39	PRISONER	2	0
	48	EXPLOSION	1	0
	52	NARCOTICS INVESTIGATION	0	2
	55	WEAPONS VIOLATION	0	1
Total Signals for Grid 2589 :			93	80

MIAMI-DADE POLICE DEPARTMENT
Zoning Hearing Report Part I and Part II Crimes w/o AOA
For Specific Grids
For 2003 and 2004

Miami-Dade Police Department

Grid(s): 0109, 2589

		2003	2004
Grid 2589			
Part I			
130A	AGGRAVATED ASSAULT	1	0
2200	BURGLARY	2	2
2400	MOTOR VEHICLE THEFT	0	1
230G	SHOPLIFTING ALL OTHERS	2	2
230F	SHOPLIFTING FROM A MOTOR VEHICLE	1	1
Part I TOTAL		6	6
Part II			
350A	NARCOTIC BUY/SELL/POSS/IMPORT/MANUF	0	2
130B	SIMPLE ASSAULT	0	1
Part II TOTAL		0	3
Grid 2589 TOTAL		6	9

DISCLOSURE OF INTEREST*

If a **CORPORATION** owns or leases the subject property, list principal stockholders and percent of stock owned by each. [Note: Where principal officers or stockholders consist of other corporation(s), trust(s), partnership(s) or similar entities, further disclosure shall be made to identify the natural persons having the ultimate ownership interest].

CORPORATION NAME: CARDAN OF SOUTH DADE, LLC

NAME AND ADDRESS	Percentage of Stock
Daniel W. Bresnahan	100

If a **TRUST or ESTATE** owns or leases the subject property, list the trust beneficiaries and percent of interest held by each. [Note: Where beneficiaries are other than natural persons, further disclosure shall be made to identify the natural persons having the ultimate ownership interest].

TRUST/ESTATE NAME: _____

NAME AND ADDRESS	Percentage of Interest

If a **PARTNERSHIP** owns or leases the subject property, list the principals including general and limited partners. [Note: Where partner(s) consist of other partnership(s), corporation(s), trust(s) or similar entities, further disclosure shall be made to identify the natural persons having the ultimate ownership interests].

PARTNERSHIP OR LIMITED PARTNERSHIP NAME: _____

NAME AND ADDRESS	Percent of Ownership

If there is a **CONTRACT FOR PURCHASE** by a Corporation, Trust or Partnership, list purchasers below, including principal officers, stockholders, beneficiaries or partners. [Note: Where principal officers, stockholders, beneficiaries or partners consist of other corporations, trusts, partnerships or similar entities, further disclosure shall be made to identify natural persons having ultimate ownership interests].

NAME OF PURCHASER: _____

NAME, ADDRESS AND OFFICE (if applicable)	Percentage of Interest

Date of contract: _____

If any contingency clause or contract terms involve additional parties, list all individuals or officers, if a corporation, partnership or trust:

_____

_____

_____

_____

_____

NOTICE: For changes of ownership or changes in purchase contracts after the date of the application, but prior to the date of final public hearing, a supplemental disclosure of interest is required.

The above is a full disclosure of all parties of interest in this application to the best of my knowledge and belief.

Signature: _____

Daniel W. Bresnahan (Applicant) Managing Partner, Cardan of South Dade, LLC

Sworn to and subscribed before me this 7 day of October 2003. Affiant is personally known to me or has produced F.D.L as identification.

_____ (Notary Public)

OFFICIAL NOTARY SEAL
MARICLA BOSA
COMMISSION NUMBER
CC941980
MY COMMISSION EXPIRES
JUNE 5,2004
NOTARY PUBLIC STATE OF FLORIDA

My commission expires _____

*Disclosure shall not be required of: 1) any entity, the equity interests in which are regularly traded on an established securities market in the United States or another country; or 2) pension funds or pension trusts of more than five thousand (5,000) ownership interests; or 3) any entity where ownership interests are held in a partnership, corporation or trust consisting of more than five thousand (5,000) separate interests, including all interests at every level of ownership and where no one (1) person or entity holds more than a total of five per cent (5%) of the ownership interest in the partnership, corporation or trust. Entities whose ownership interests are held in a partnership, corporation, or trust consisting of more than five thousand (5,000) separate interests, including all interests at every level of ownership, shall only be required to disclose those ownership interest which exceed five (5) percent of the ownership interest in the partnership, corporation or trust.

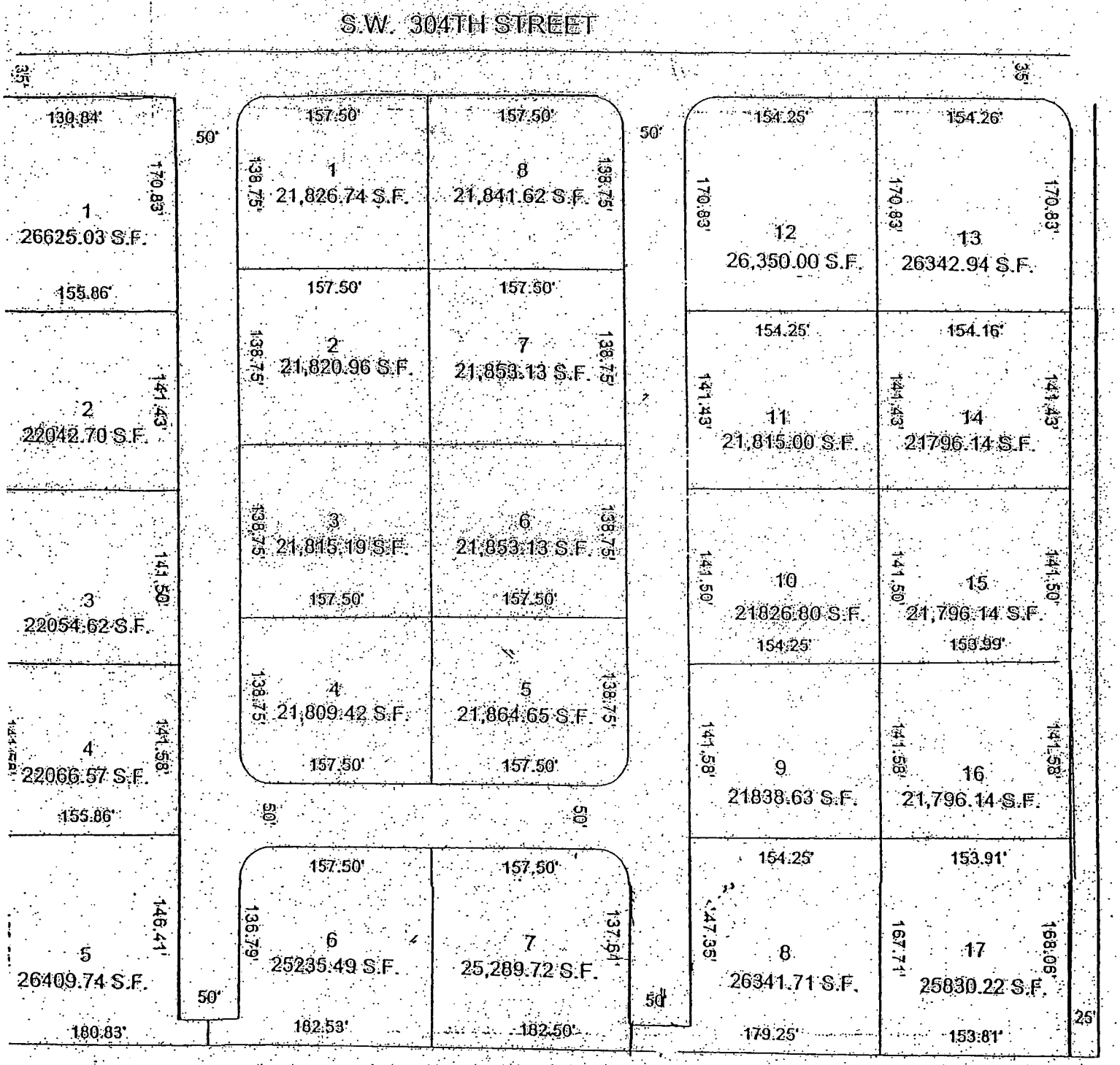

TOTAL GROSS AREA = 720992.64 S.F. (16.55 AC.)
NUMBER OF LOTS = 25
REQUIRED MINIMUM LOT AREA = 21780 S.F.
ROADS DEDICATION AREA= 141917.61 S.F. (3.26 AC)
SANITARY SEWER SYSTEM NOT AVAILABLE (SEPTIC TANKS)
WATER SYSTEM NOT AVAILABLE (WELLS)

NORTH

RECEIVED
APR 17 2003

PETERSON

PROPOSED SITE PLAN

44

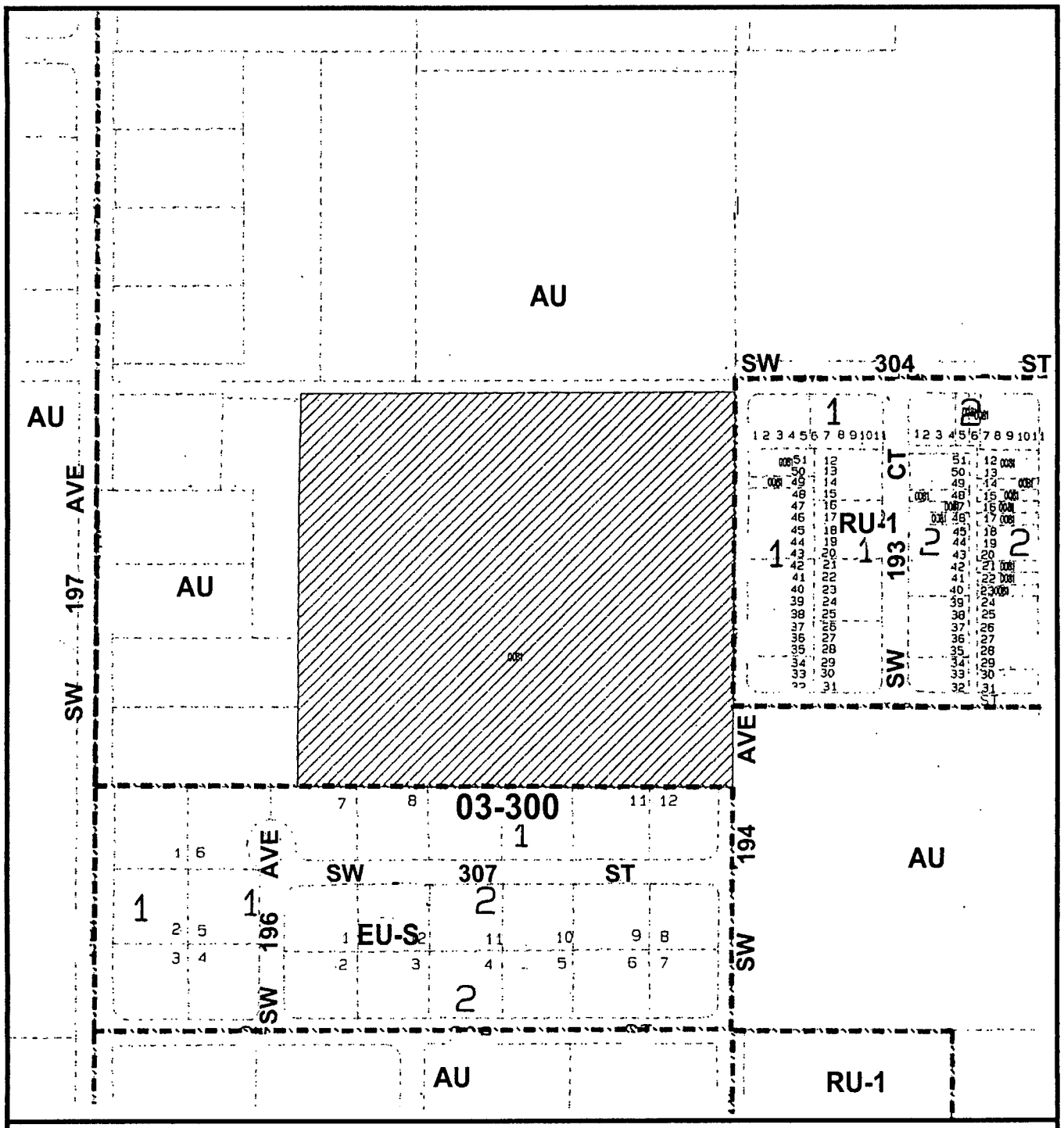

MIAMI-DADE COUNTY
HEARING MAP

S C A L E
0 300'
N

SUBJECT PROPERTY

Section: 11 Township: 57 Range: 38
Process Number: 03-300
Applicant: CARDAN OF SOUTH DADE
District Number: 08
Zoning Board: C14
Drafter ID: ALFREDO
Scale: 1:300'

MIAMI-DADE

G: ZONING DRAFTING 03-300. 11/03
REVISED 8-30-04



MIAMI-DADE COUNTY

AERIAL

S C A L E 0 NTS

N

SUBJECT PROPERTY

Section: 11 Township: 57 Range: 38
Process Number: 03-300
Applicant: CARDAN OF SOUTH DADE
District Number: 08
Zoning Board: C14
Drafter ID: ALFREDO
Scale: NTS

MIAMI-DADE

G: ZONING DRAFTING. 03-300. 11/03
REVISED 6-30-04

A. CARDAN OF SOUTH DADE, LLC
(Applicant)

04-3-CZ14-2 (03-300)
BCC/District 8
Hearing Date: 1/6/05

Property Owner (if different from applicant) **Same.**

Is there an option to purchase ☐/ lease ☐ the property predicated on the approval of the zoning request? Yes ☐ No ☑

Disclosure of interest form attached? Yes ☑ No ☐

Previous Zoning Hearings on the Property:

Year	Applicant	Request	Board	Decision
				NONE

Action taken today does not constitute a final development order, and one or more concurrency determinations will subsequently be required. Provisional determinations or listings of needed facilities made in association with this Initial Development Order shall not be binding with regard to future decisions to approve or deny an Intermediate or Final Development Order on any grounds.

DATE: 11/18/2004 **#Z-**

APPLICANT: C. CARDEN OF SOUTH DADE L.L.C.
(04-3-CZ14-2/03-300)

MOTION: to defer the application to January 6, 2005.

ROLL CALL	M/S	YES	NO	ABSENT
Barreiro		X		
Diaz		X		
Gimenez		X		
Heyman		X		
Jordan		X		
Martinez		X		
Moss				X
Rolle		X		
Seijas				X
Sorenson	M	X		
Sosa	S	X		
Souto		X		
Chair Carey-Shuler				X
TOTAL		10	0	3

DATE: 10/07/04 **#Z-**

APPLICANT: F. Cardan of South Dade L.L.C. **04-3-CZ14-2**

MOTION: Carried Over to Zoning Hearing of 11/04/04

ROLL CALL	M/S	YES	NO	ABSENT
Barreiro				
Diaz				
Ferguson				
Heyman				
Martinez				
Morales				
Moss				
Rolle				
Seijas				
Sorenson				
Sosa				
Souto				
Chair Carey-Shuler				
TOTAL				

DATE: 7/29/2004 #Z-

APPLICANT: 3. CARDAN OF SOUTH DADE L.L.C.
(04-3-CZ14-2/03-300)

MOTION: to defer the application to October 7, 2004.

ROLL CALL	M/S	YES	NO	ABSENT
Barreiro				X
Diaz				X
Ferguson		X		
Heyman		X		
Martinez				X
Morales				X
Moss				X
Rolle		X		
Seijas		X		
Sorenson	M	X		
Sosa	S	X		
Souto		X		
Chair Carey-Shuler		X		
TOTAL		8	0	5

MIAMI-DADE COUNTY
COMMUNITY ZONING APPEALS BOARD AREA 14
MOTION SLIP

APPLICANT'S NAME: CARDAN OF SOUTH DADE L.L.C.

REPRESENTATIVE(S): Juan Mayol

HEARING NUMBER	HEARING DATE	RESOLUTION NUMBER
04-3-CZ14-2 (0300)	March 15, 2004	CZAB14- -03

DEPT. REC: Approval

☐ WITHDRAW: ☐ Entire Application ☐ ITEMS _____

☑ DEFER: ☐ INDEFINITELY ☑ TO: 5/11/04 ☐ W/Leave To Amend

☐ DENY: ☐ WITH PREJUDICE ☐ WITHOUT PREJUDICE

☐ ACCEPT PROFFERED COVENANT ☐ ACCEPT REVISED PLANS

☐ APPROVE ☐ PER REQUEST ☐ PER DEPARTMENT ☐ PER D.I.C.

☐ WITH STD. CONDITIONS

☑ OTHER: So applicant can meet with the neighbors. There will be no further advertisement.

TITLE	M/S	NAME	YES	NO	ABSENT
MR.		Samuel L. BALLINGER			✓
MS.		Mabel G. DIJKSTRA			✓
VICE-CHAIRMAN		Don JONES	✓		
MR.	M	Curtis LAWRENCE (C.A.)	✓		
MR.		Charlie MCGAREY	✓		
DR.	S	Patricia WADE	✓		
CHAIRMAN		Wilbur B. BELL	✓		

VOTE:____to____

EXHIBITS: ☐ YES ☑ NO

COUNTY ATTORNEY: Thomas Robertson

5

MIAMI-DADE COUNTY DEPARTMENT OF PLANNING AND ZONING
RECOMMENDATION TO THE BOARD OF COUNTY COMMISSIONERS

APPLICANT: Cardan Of South Dade L.L.C. **PH:** Z03-300 (04-3-CZ14-2)

SECTION: 11-57-38 **DATE:** January 6, 2005

COMMISSION DISTRICT: 8 **ITEM NO.:** A

==========

A. INTRODUCTION

- **REQUEST:**

  The applicant is appealing the decision of Community Zoning Appeals Board #14 which denied the following:

  AU to EU-M

- **SUMMARY OF REQUEST:**

  This application is appealing the denial of the request to change the zoning on the subject property from agricultural district to estate modified residential district.

- **LOCATION:**

  Lying west of S.W. 194 Avenue and south of theoretical S.W. 304 Street, Miami-Dade County, Florida.

- **SIZE:** 17.02 acres.

- **IMPACT:**

  The rezoning of the property to EU-M will allow the applicant to build 41 units where the existing zoning would only allow a total of 3 units. However, the rezoning will increase the population in the area, will bring more children to local schools, will increase the demand for water and sewer services, and will bring additional traffic and noise into the area.

B. ZONING HEARINGS HISTORY: None.

C. COMPREHENSIVE DEVELOPMENT MASTER PLAN (CDMP):

1. The Adopted 2005 and 2015 Land Use Plan designates the subject property as being within the Urban Development Boundary for **estate density residential**. The residential densities allowed in this category shall range from a minimum of 1.0 to a maximum of 2.5 units per gross acre. This density range is typically characterized by detached estates which utilize only a small portion of the total parcel. Clustering, and a variety of housing types may, however, be authorized.

2. Existing lawful residential and non-residential uses and zoning are not specifically depicted on the LUP map. They are however reflected in the average Plan Density depicted. All such lawful uses and zoning are deemed to be consistent with this Plan as provided in the section of this CDMP titled "Concepts and Limitations of the Land Use Plan Map." The limitation referenced in this paragraph pertain to existing zoning and uses. All approval of new zoning must be consistent with the provisions of the specific category in which the subject parcel exists, including the provisions for density averaging and definition of gross density.

D. NEIGHBORHOOD CHARACTERISTICS:

	ZONING	LAND USE PLAN DESIGNATION
Subject Property:		
	AU; vacant	Residential, estate density, 1 to 2.5 dua
Surrounding Properties:		
NORTH:	AU; single family residence and vacant nursery	Residential, estate density, 1 to 2.5 dua
SOUTH:	EU-S; single family residences	Residential, estate density, 1 to 2.5 dua
EAST:	AU & RU-1; single family residences and nursery	Residential, estate density, 1 to 2.5 dua
WEST:	AU; single family residences	Residential, estate density, 1 to 2.5 dua

This 17.02 acre parcel is located in the southwest corner of SW 194 Avenue and SW 304 Street. The area is characterized by new and existing single-family residential subdivisions, vacant properties, plant nurseries which have been abandoned, plant nurseries in business and single-family residential in two or more acre sized lots.

E. SITE AND BUILDINGS:

Site Plan Review:

Scale/Utilization of Site:	**Acceptable***
Location of Buildings:	**N/A**
Compatibility:	**Acceptable**
Landscape Treatment:	**N/A**
Open Space:	**N/A**
Buffering:	**N/A**
Access:	**N/A**
Parking Layout/Circulation:	**Unacceptable**
Visibility/Visual Screening:	**N/A**
Energy Considerations:	**N/A**

Roof Installations:	**N/A**
Service Areas:	**N/A**
Signage:	**N/A**
Urban Design:	**N/A**

* with a covenant

F. PERTINENT REQUIREMENTS/STANDARDS:

Section 33-311(A)(8) The Board shall hear and grant or deny applications for **district boundary changes** taking into consideration that same must be consistent with the CDMP, with applicable area or neighborhood studies or plans, and would serve a public benefit. The Board shall take into consideration if the proposed development will have a favorable or unfavorable impact on the environmental and natural resources of Miami-Dade County, including consideration of the means and estimated cost necessary to minimize the adverse impacts, the extent to which alternatives to alleviate adverse impacts may have a substantial impact on the natural and human environment, and whether any irreversible or irretrievable commitment of natural resources will occur as a result of the proposed development. The Board shall consider if the development will have a favorable or unfavorable impact on the economy of Miami-Dade County, if it will efficiently or unduly burden water, sewer, solid waste disposal, recreation, education, public transportation facilities, including mass transit, roads, streets, and highways or other necessary public facilities which have been constructed or planned and budgeted for construction, and if the development is or will be accessible by public or private roads, street or highways.

G. NEIGHBORHOOD SERVICES:

DERM	**No objection***
Public Works	**Objects****
Parks	**No objection**
MDTA	**No objection**
Fire Rescue	**No objection**
Police	**No objection**
Schools	**19 students**

* subject to the conditions stated in their attached memorandum
** objects to the site plan

H. ANALYSIS:

This application was deferred from the October 7, 2004 meeting to the November 4, 2004 meeting, and from the November 4, 2004 meeting to the November 18, 2004 meeting. This application was deferred from the November 18, 2004 meeting to this date due to a lack of time.

On May 11, 2004 Community Zoning Appeals Board – 14 denied this application without prejudice by a vote of 5 – 0. This application was deferred from the July 29, 2004 Board of County Commissioners meeting at the request of the applicant. The

CDMP states that all existing uses and zoning are deemed to be consistent with the CDMP. Staff notes that the Board's decision to deny this application and retain the existing AU zoning is consistent with the CDMP. The applicant is appealing the decision to deny this application which would permit a rezoning from AU, agricultural district, to EU-M, estate modified district. The applicant intends to proffer a covenant restricting the development to the plans submitted subject to the elimination of the T-turnarounds, and requiring the applicant to seek approval for the waiver of sidewalks and lighting through the public hearing process.

The applicant is appealing the Board's decision and states in the appeal form that the Community Council's decision to deny the application was not based on substantial competent evidence. The applicant further states that, on the contrary, the decision was motivated by an ultra vires attempt to impose a moratorium on development.

The subject property is located on the southwest corner of SW 194 Avenue and theoretical SW 304 Street. The applicant is seeking a district boundary change from AU, Agricultural District, to EU-M, Estate Modified Residential District. EU-M zoning permits a maximum density of 2.42 units per acre, a minimum lot area of 15,000 sq. ft., a minimum depth of 115', and a minimum width of 120'. However, with the use of Severable Use Rights (SUR's) EU-M zoning would permit a minimum lot area of 12,500 sq. ft., a minimum depth of 115', and a minimum width of 100'. The applicant has submitted a plan depicting the development of the proposed parcel into 25 lots. Each lot complies with the EU-M zoning district regulations and do not require the use of SURs.

The Department of Environmental Resources Management **(DERM)** has **no objections** to this application and has indicated that it meets the Level of Service (LOS) standards set forth in the Master Plan. The **Public Works Department objects** to the site plan submitted with this application and notes that the applicant must redesign the site plan to eliminate the t-turnarounds, streets and avenues must be labeled, that the lots facing SW 304 Street must have circular driveways, and that the land requires platting. This application does meet the traffic concurrency criteria and will generate **36** additional **PM** daily peak hour vehicle trips. The additional trips do not exceed the acceptable Level of Service (LOS) which are currently at LOS "A" and "B". The applicant met with the **Miami-Dade County Public Schools** (MDCPS) on February 12, 2004 to discuss the impact of the proposed development on public schools. The development will bring 19 additional students to the area schools.

This application will allow the applicant to provide additional housing for the community. The Master Plan, which designates this site for Estate Density Residential use, permits a maximum density of 2.5 units per gross acre which results in the maximum development of 42 residential units on this site. The proposed EU-M zoning will allow the applicant to develop the site with 41 single family residential units at a density of 2.4 units per acre. Although staff can be supportive of the rezoning to EU-M, it is not supportive of the submitted site plans and will require that the applicant comply with all the Public Works requirements. Staff supports the rezoning to EU-M, subject to the Board's acceptance of a covenant limiting the development of this site to the plans submitted; to a maximum of 25 units; and stating that the applicant will seek a waiver of the requirements for street lights and sidewalks in accordance with

Section 28-19 of the Public Works Code. Subject to the proffered covenant, staff recommends approval of the proposed EU-M zoning since said district would be **consistent** with the Land Use Plan (LUP) map of the CDMP and **compatible** with the area which consists of EU-S zoning to the south, RU-1 zoning to the east and AU zoning to the north and west which is also designated for estate density residential use.

I. **RECOMMENDATION:** Approval of the zone change to EU-M, subject to the Board's acceptance of the proffered covenant.

J. **CONDITIONS:** None.

DATE INSPECTED: 02/18/04
DATE TYPED: 02/23/04
DATE REVISED: 03/01/04; 03/04/04; 04/22/04; 04/27/04; 06/25/04; 07/06/04; 07/19/04; 10/18/04; 12/08/04
DATE FINALIZED: 12/08/04
DO'QW:AJT:MTF:JED

Diane O'Quinn Williams, Director
Miami-Dade County Department of
Planning and Zoning

MIAMI-DADE

MEMORANDUM

DERM

D: Diane O' Quinn-Williams, Director
Department of Planning and Zoning

DATE: January 20, 2004

SUBJECT: C-14 #Z2003000300
Cardan of South Dade, LLC
W/O SW 194th Avenue & S/O
theoretical SW 304th Street
DBC from AU to EU-M
(AU) (17.02 Ac.)
11-57-38

RECEIVED
JAN 29 2004
MIAMI-DADE COUNTY
DIRECTOR'S OFFICE
DEPT. OF PLANNING & ZONING

ROM: Alyce M. Robertson, Assistant Director
Environmental Resources Management

DERM has reviewed the subject application and has determined that it meets the minimum requirements of Chapter 24 of the Code of the Miami-Dade County, Florida. Accordingly, DERM may approve the application and it may be scheduled for public hearing. DERM has also evaluated the request insofar as the general environmental impact that may derive from it, and based upon the available information offers no objection to its approval.

Water Supply:
The closest public water main is located approximately 1,320 feet from the site. Based on the proposed request, the subject property is within a feasible distance for connection to public water; therefore DERM shall require connection to the public water supply system.

Existing public water facilities and services meet the Level of Service (LOS) standards set forth in the Comprehensive Development Master Plan (CDMP). Furthermore, the proposed development order, if approved, will not result in a reduction in the LOS standards subject to compliance with the conditions stipulated by DERM for this proposed development order.

Wastewater Disposal:
The closest public sanitary sewer is located approximately 1,320 feet from the site. Based on the proposed request, the subject property is within a feasible distance for connection to public sanitary sewers; therefore, DERM shall require that any development on the site be connected to the public sanitary sewer system. All sewer lines shall be required to comply with exfiltration requirements as applied to wellfield protection areas.

Existing public sanitary sewer facilities and services meet the Level of Service (LOS) standards set forth in the CDMP. Furthermore, the proposed development order, if approved, will not result in a reduction in the LOS standards subject to compliance with the conditions required by DERM for this proposed development order.

Stormwater Management:
All stormwater shall be retained on site utilizing properly designed seepage or infiltration drainage structures. Drainage plans shall provide for full on-site retention of the stormwater runoff of a 5-year storm event. Pollution Control devices shall be required at all drainage inlet structures.

A Standard General Environmental Resource Permit from DERM shall be required for the construction and operation of the required surface water management system. The applicant is advised to contact DERM in order to obtain additional information concerning permitting requirements.

The project is located within the Redlands Brownfield area where environmental site assessment may be required.

Site grading and development shall comply with the requirements of Chapter 11C of the Code of Miami-Dade County.

Any proposed development shall comply with County and Federal flood criteria requirements. The proposed development order, if approved, will not result in a reduction in the Level of Service standards for flood protection set forth in the Comprehensive Development Master Plan subject to compliance with the conditions required by DERM for this proposed development order.

Wetlands:
The subject site is not located in jurisdictional wetlands as defined in Chapter 24-3 and 24-58 of the Code; therefore, a Class IV Permit for work in wetlands will not be required by DERM.

Notwithstanding the above, permits from the Army Corps of Engineers (USACOE), the State of Florida Department of Environmental Protection (FDEP) and the South Florida Water Management District (SFWMD) may be required for the proposed project. The applicant is advised to contact these agencies concerning their permit procedures and requirements.

Tree Preservation:
Section 24-60 of the Code requires the preservation of tree resources. A Miami-Dade County tree removal permit is required prior to the removal or relocation of any trees. The applicant is advised to contact DERM staff for permitting procedures and requirements.

Enforcement History:
DERM has reviewed the Permits and Enforcement database and the Enforcement Case Tracking System and has found no open or closed formal enforcement records for the subject properties identified in the subject application.

Concurrency Review Summary:
The Department has conducted a concurrency review for this application and has determined that the same meets all applicable Levels of Service standards for an initial development order, as specified in the adopted Comprehensive Development Master Plan for potable water supply, wastewater disposal and flood protection. Therefore, the application has been approved for concurrency subject to the comments and conditions contained herein.

This concurrency approval does not constitute a final concurrency statement and is valid only for this initial development order as provided for in the adopted methodology for concurrency review. Additionally, this approval does not constitute any assurance that the LOS standards would be met by any subsequent development order applications concerning the subject property.

In summary, the application meets the minimum requirements of Chapter 24 of the Code and therefore, it may be scheduled for public hearing; furthermore, this memorandum shall constitute DERM's written approval as required by the Code. Additionally, DERM has also evaluated the application so as to determine its general environmental impact and after reviewing the available information offers no objections to the approval of the request.

cc: Lynne Talleda, Zoning Hearings- P&Z
Franklin Gutierrez, Zoning Agenda Coordinator-P&Z

PH# Z2003000300
CZAB - C14

PUBLIC WORKS DEPARTMENT COMMENTS

Applicant's Names: CARDAN OF SOUTH DADE L.L.C.

This Department objects to this application.

T-turnarounds must be eliminated and should be avoided in design of site plan.

Streets and avenues must be labeled. Applicant must contact Frank Rodriguez at 305-375-2707.

Proposed lots to front onto SW 304 St. with driveway connections to SW 304 St. must have circular driveways.

This land requires platting in accordance with Chapter 28 of the Miami-Dade County Code. The road dedications and improvements will be accomplished thru the recording of a plat.

This application does meet the traffic concurrency criteria for an Initial Development Order. It will generate 31 PM daily peak hour vehicle trips. The traffic distributions of these trips to the adjacent roadways reveal that the addition of these new trips does not exceed the acceptable level of service of the following roadways:

Sta.#		LOS present	LOS w/project
9212	Krome Ave. n/o SW 288 St.	A	A
9942	SW 304 St. w/o US-1	B	B
9948	SW 312 St. w/o US-1	B	B
F-84	SW 344 St. e/o SW 187 Ave.	B	B

The request herein, constitutes an Initial Development Order only, and one or more traffic concurrency determinations will subsequently be required before development will be permitted.

Raul A Pino, P.L.S.

04-NOV-04

Miami-Dade County Public Schools

giving our students the world

Superintendent of Schools
Rudolph F. Crew, Ed.D.

Ana Rijo-Conde, AICP, Facilities Planning Officer
Facilities Planning

Miami-Dade County School Board
Dr. Michael M. Krop, Chair
Dr. Robert B. Ingram, Vice Chair
Agustin J. Barrera
Frank J. Bolaños
Frank J. Cobo
Perla Tabares Hantman
Betsy H. Kaplan
Dr. Marta Pérez
Dr. Solomon C. Stinson

November 1, 2004

Ms. Maria Teresa-Fojo, Division Chief
Miami-Dade County
Department of Planning and Zoning
Zoning Evaluation Section
111 NW 1 Street, Suite 1110
Miami, Florida 33128

Re: Cardan of South Dade, LLC - Application No. 03-300 (CC14)
West of SW 194 Avenue and South of SW 304 Street
Updated

Dear Ms. Fojo:

Pursuant to the state-mandated and School Board approved Interlocal Agreement, local government, the development community and the School Board are to collaborate on the options to address the impact of proposed residential development on public schools where the proposed development would result in an increase in the schools' FISH % utilization (permanent and relocatable), in excess of 115%. This figure is to be considered only as a review threshold and shall not be construed to obligate the governing agency to deny a development.

Attached please find the School District's updated review analysis of potential impact generated by the above referenced application. Please note that all of the impacted school facilities meet the referenced review threshold. The proposed residential development will impact Redondo Elementary School, Homestead Middle School and South Dade Senior High School currently operating at 141%, 141% and 130% of FISH % utilization, respectively. However, utilizing the County's Census 2000 figures, the proposed residential development will increase the FISH % utilization of Redondo Elementary School and South Dade Senior High School to 143% and 131%, respectively (please see enclosed analysis).

Pursuant to the Interlocal, the District discussed with the applicant on February 12, 2004, the impact of the proposed development on public schools. The District is grateful that the applicant took the time to meet with the District to discuss possible options that may accommodate new students generated by the proposed application. As such, the applicant has voluntarily proffered a covenant to the School Board in order to provide a monetary donation, over and above impact fees. Please be advised that such a proffer was authorized by the School Board at its July 14, 2004 meeting.

Please note the attached analysis depicts the relief schools planned in the area, which includes the recently approved Facilities Five Year Work Program.

School Board Administration Building • 1450 N.E. 2nd Avenue, Suite 525 • Miami, Florida 33132
305-995-7285 • FAX 305-995-4760 • arijo@dadeschools.net

Also, attached is a list of approved Charter School Facilities, which may provide relief on a countywide basis, as well as a report depicting previously approved applications in the area.

Additionally, pursuant to Miami-Dade County's Educational Facilities Impact Fee Ordinance the proposed development, if approved, will be required to pay educational facilities impact fees (impact fees) based on the following formula:

> New residential unit square footage X .90 (Square Footage Fee) + $600.00 (Base Fee) + 2% administrative fee = Educational Facilities Impact fee

As an example, assuming the proposed unit is 2,000 square feet, the 30-unit development is estimated to generate approximately $73,440 ($2,448 per unit) in impact fees. This figure may vary since the impact fees assessed are based on the actual square footage of each dwelling unit.

In accordance with the Agreement, this letter and attached information should not be construed as commentary on the merits of the pending zoning application. Rather it is an attempt to provide relevant information to the Community Council on public schools that will likely serve the proposed development and meet the referenced threshold.

As always, thank you for your consideration and continued partnership in our mutual goal to enhance the quality of life for the residents of our community.

Sincerely,

Patricia Good
Coordinator III

PG:am
L-0377
Attachment

cc: Ms. Ana Rijo-Conde
Mr. Fernando Albuerne
Mr. Michael A. Levine
Mr. Ivan M. Rodriguez
Ms. Vivian Villaamil
Mr. Juan Mayol

UPDATED
SCHOOL IMPACT REVIEW ANALYSIS

APPLICATION:	No. 03-300, Cardan of South Dade, LLC (CC14)
REQUEST:	Zone change from AU to EU-M
ACRES:	17.02 acres
MSA/Multiplier:	7.3/.70
LOCATION:	West of SW 194 Avenue and South of SW 304 Street
UNITS:	27 additional single-family units (3 units currently permitted under existing zoning classification, for a total of 30 units)
ESTIMATED STUDENT POPULATION:	19 students*
ELEMENTARY:	9
MIDDLE:	5
SENIOR:	5

SCHOOLS SERVING AREA OF APPLICATION:

ELEMENTARY:	Redondo Elementary - 18480 SW 304 St.
MIDDLE:	Homestead Middle - 650 NW 2 Ave.
SENIOR HIGH:	South Dade Senior - 28401 SW 167 Ave.

All schools are located in Region 6

* Based on Census 2000 information provided by the Miami-Dade County Department of Planning and Zoning.

The following population and facility capacity data are as reported by the Office of Information Technology, as of October, 2003:

	STUDENT POPULATION	FISH DESIGN CAPACITY PERMANENT	% UTILIZATION FISH DESIGN CAPACITY PERMANENT	NUMBER OF PORTABLE STUDENT STATIONS	% UTILIZATION FISH DESIGN CAPACITY PERMANENT AND RELOCATABLE
Redondo Elem.	719/ 731*	510	141%/ 143%*	0	**141%/ 143%***
Homestead Middle	1311/ 1317*	871	151%/ 151%*	59	**141%/ 141%***
South Dade Sr.	2716/ 2723*	1701	160%/ 160%*	380	**130%/ 131%***

* increased student population as a result of the proposed development

Note:

1) The cumulative effect of other approved or proposed developments in the vicinity is not included as part of this analysis, however is hereby attached in this package.
2) Figures above reflect the impact of the class size amendment.
3) Pursuant to the Interlocal Agreement, all the schools meet the review threshold.

ADDITIONAL SCHOOL INFORMATION: The following information was provided by school site personnel or other data sources in October 2003:

Redondo Elementary:

Access to computers:	In each classroom and media center
Capital Improvements in the past school year:	Art/Music Suites and Media Center
Recognition for Academic Achievement:	"C" School
Special Programs:	After-school care and Magnet programs
Lunch schedule:	Begins at 10:15 a.m.
Non-instructional space utilized for instructional purposes:	None
Teachers required to float/travel:	ESOL, Art, Music, CCHL and Spanish S/SL

Homestead Middle:

Access to computers:	In special computer labs and media center
Capital Improvements in the past school year:	None
Recognition for Academic Achievement:	Silver Award
Special Programs:	Tutoring
Lunch schedule:	Begins at 11:19 a.m.
Non-instructional space utilized for instructional purposes:	Auditorium
Teachers required to float/travel:	Language Arts, ESOL, Math, Science and Geography

South Dade Senior High:

Access to computers:	In each classroom, in special computer labs and in the Media Center
Capital Improvements in the past school year:	Media Center
Recognition for Academic Achievement:	FL School Recognition Program
Special Programs:	Vocational Classes
Lunch schedule:	Begins at 11:00 a.m.
Non-instructional space utilized for instructional purposes:	Storage Room, Math Office, Little Theater, Teacher's Lounge, Wrestling Room and Science Office
Teachers required to float/travel:	Spanish, History, Science, Social Studies Math, Business, English, Economics and Electives

PLANNED RELIEF SCHOOLS IN THE AREA (information as of November 2004):

School	Status	Projected Occupancy Date
State School "SS1" (Redland, Campbell Drive and Homestead Middle School Relief) (1604 student stations)	Design	December 2006
State School "CCC1" (South Dade Sr. High Replacement) (1523 additional student stations)	Design	January 2008
State School "TTT" (South Dade, Homestead and Southridge Sr. High School Relief) (3647 student stations)	Planning	2009

OPERATING COSTS: According to Financial Affairs, the average cost for K-12 grade students amounts to $5,833 per student. The total annual operating cost for additional students residing in this development, if approved, would total $110,827.

CAPITAL COSTS: Based on the State's November-2004 student station cost factors*, capital costs for the estimated additional students to be generated by the proposed development are:

ELEMENTARY	9 x	$ 13,452	=	$ 121,068
MIDDLE	5 x	$ 15,423	=	$ 77,115
SENIOR	5 x	$ 20,409	=	$ 102,045
Total Potential Capital Cost				$ 300,228

* Based on Information provided by the Florida Department of Education, Office of Educational Facilities Budgeting. Cost per student station does not include land cost.

ZONING REPORT
(APPLICATIONS REVIEWED SINCE JANUARY 2001)
CC14 AND CC15

	Applicant Name & Number	Location Address	Units/Students	Schools	Board District(s)/ Region(s)	Community Council/ Date	Approved/ Denied/ Comments
1	H. D. CROSS TRUSTEE ET AL #02-054	Btwn SW 184 St. to SW 192 St. and W of SW 130 Ave.	144 Units/ 95 Students	S. MIAMI HGTS. ELEM-51 MAYS MID-23 SOUTHRIDGE SR-21	7/6 7/6 9/6	CC14 1/28/03	APPROVED
2	CAULEY PALISADE CORP. #01-242	22010 SW 124 Ave.	18 Units/ 11 Students	CARIBBEAN ELEM-6 MAYS MID-3 SOUTHRIDGE SR-2	9/6 7/6 9/6	CC14 10/10/01	APPROVED
3	JOSEPH TAUBMAN, TRUSTEE & DELCO ENTERPRISES #01-401	N of SW 208 St. btwn SW 133 Ct. and SW 132 Ave.	31 Units/ 20 Students	REDLAND ELEM-11 MAYS MID-5 SOUTH DADE SR-4	7/6 7/6 7/6	CC14 10/16/02 2/25/03	APPROVED
4	ADE INVESTMENT PROPERTIES, INC. #03-181	SEC of SW 292 St. and SW 180 Ave.	5 Units/ 3 Students	AVOCADO ELEM-1 HOMESTEAD MID-1 SOUTH DADE SR-1	7/6 9/6 7/6	CC14 10/28/03	APPROVED
5	OSCAR & MARIA VILLEGAS #03-078	SEC of SW 192 Ave. and SW 316 St.	17 Units/ 11 Students	W HOMESTEAD ELEM-5 HOMESTEAD MID-3 SOUTH DADE SR-3	9/6 9/6 7/6	CC14 10/28/03	DENIED
6	CROSS ET AL #01-218	SW 130 Ave. and btwn SW 192 St. and SW 220 St.	157 Units/ 94 Students	S. MIAMI HGTS. ELEM-51 MAYS MID-23 SOUTHRIDGE SR-20	7/6 7/6 9/6	CC14 11/20/01	APPROVED
7	FRV DEVELOPMENT #03-150	N of SW 184 St. E of SW 109 Ave.	50 Units/ 33 Students	PINE LAKE ELEM-15 RICHMOND HGHTS. MID-8 SOUTHRIDGE SR-10	9/7 7/6 9/6	CC14 5/13/0	APPROVED
8	ANNE DELK TRUSTEE #02-170	Btwn SW 175 and 177 Ave. and N of SW 292 St.	7 Units/ 4 Students	REDONDO ELEM-2 HOMESTEAD MID-1 SOUTH DADE SR-1	9/6 9/6 7/6	CC14 12/17/02	APPROVED
9	STEVE PURDO, ET AL #02-249	S of SW 224 St. btwn SW 128 and 130 Ave.	17 Units/ 3 Students	CARIBBEAN ELEM-21 MAYS MID-9 SOUTHRIDGE SR-8	9/6 7/6 9/6	CC14 12/17/02	APPROVED
10	OPEN BIBLE BAPTIST CHURCH TO FORTY-FIRST HOLDINGS, LLC 01-134	W of SW 137 Ave. and N of SW 173 Terr.	84 Units/ 32 Students	MIAMI HEIGHTS ELEM-17 REDLAND MID-8 SOUTH DADE SR-7	9/6 7/6 7/6	CC14 12/19/01	APPROVED
11	MANGROVE DEVELOPMENT OF MIAMI, INC. #99-101	SWC of Sw 184 St. and SW 127 Ave.	24 Units/ 14 Students	S. MIAMI HGTS. ELEM-8 MAYS MID-3 SOUTHRIDGE SR-3	7/6 7/6 9/6	CC14 2/06/01	APPROVED
12	EFRAIN ARGUELLES #00-323	NEC of SW 300 St. and SW 174 Ave.	8 Units/ 5 Students	AVOCADO ELEM-3 HOMESTEAD MID-1 SOUTH DADE SR-1	7/6 9/6 7/6	CC14 2/21/01	APPROVED
13	AVOCADO ACRE HOMES DEVELOPMENT CORP. #02-302	SEC of SW 272 St. and SW 157 Ave.	46 Units/ 30 Students	REDLAND ELEM-16 REDLAND MID-7 SOUTH DADE SR-7	7/6 7/6 7/6	CC14 2/25/03 9/30/03	APPROVED
14	PATRICIA & JORGE PALENZUELA & CANDAD ZAMORA #01-406	W of SW 167 Ave. and SW 284 St.	11 Units/ 7 Students	AVOCADO ELEM-4 HOMESTEAD MID-2 SOUTH DADE SR-1	7/6 9/6 7/6	CC14 3/06/02	APPROVED
15	VICTOR F. SEIJAS, JR. #99-300	N of SW 184 St. and SW 142 Ave.	17 Units/ 9 Students	REDLAND ELEM-5 REDLAND MID-2 SOUTH DADE SR-2	7/6 7/6 7/6	CC14 4/25/01	APPROVED

ZONING REPORT
(APPLICATIONS REVIEWED SINCE JANUARY 2001)
CC14 AND CC15

16	**ARGUS INVESTMENT GROUP, INC.** **#02-284**	NEC of SW 297 St. and SW 170 Ave.	7 Units/ 5 Students	AVOCADO ELEM-3 HOMESTEAD MID-1 SOUTH DADE SR-1	7/6 9/6 7/6	CC14 5/29/03	APPROVED
17	**ROBERT CARTER, TRUSTEE, ET AL** **#02-303**	SWC of SW 164 Ave. and SW 288 St.	21 Units/ 14 Students	LEISURE CITY ELEMID-6/4 SOUTH DADE SR-4	9/6 7/6	CC14 12/18/03	APPROVED
18	**PERRY KAYE, TRUSTEE** **#00-446**	Btwn SW 128 Ave. and SW 132 Ave. and btwn SW 211 St. and SW 216 St.	89 Units/ 53 Students	CARIBBEAN ELEM-29 MAYS MID-12 SOUTHRIDGE SR-12	9/6 7/6 9/6	CC14 5/30/01 10/11/01	DENIED REVISED & APPROVED
19	**THERESA LAVONNE DONALDSON** **#03-043**	SEC of SW 306 St. & SW 193 Ave.	27 Units/ 18 Students	REDLAND ELEM-8 HOMESTEAD MID-5 SOUTH DADE SR-5	7/6 9/6 7/6	CC14 6/26/03	DENIED
20	**ZAMORA CORP.** **#01-083**	N of SW 203 St. btwn SW 125 Ave. and SW 127 Ave.	2 Units/ 1 Students	CARIBBEAN ELEM-1 MAYS MID SOUTHRIDGE SR	9/6 7/6 9/6	CC14 7/24/01 3/25/03	APPROVED
21	**BCG PARTNERS, LLC** **#02-368**	SEC of SW 192 Ave. and SW 304 St.	50 Units/ 32 Students	REDONDO ELEM-15 HOMESTEAD MID-8 SOUTH DADE SR-9	9/6 9/6 7/6	CC14 9/11/03 Def. 11/4/04	DENIED PENDING
22	**CAULEY PALISADE CORP.** **#02-162**	NWC of SW 218 St. and SW 124 Ave.	7 Units/ 4 Students	CARIBBEAN ELEM-2 MAYS MID-1 SOUTHRIDGE SR-1	9/6 7/6 9/6	CC14 9/25/02	APPROVED
23	**PALMA FAMILY TRUST, ET AL** **#03-209**	S of SW 208 St. and btwn SW 132 and 134 Ave.	49 Units/ 32 Students	CARIBBEAN ELEM-15 MAYS MID-8 SOUTHRIDGE SR-9	9/6 7/6 9/6	CC14 1/14/04	APPROVED
24	**PALMA FAMILY TRUST, ET AL** **#03-209b**	S of SW 208 St. and btwn SW 132 and 134 Ave.	56 Units/ 44 Students	CARIBBEAN ELEM-20 MAYS MID-11 SOUTHRIDGE SR-13	9/6 7/6 9/6	CC14 9/7/04	APPROVED
25	**U-HAUL COMPANY OF FL** **#03-207**	NWC of SW 137 Ave. and SW 169 St.	37 Units/ 21 Students	REDLAND ELEM-10 REDLAND MID-5 SOUTH DADE SR-6	7/6 7/6 7/6	CC14 2/11/04	APPROVED
26	**ESTATES OF BISCAYNE, INC.** **#03-222**	NWC of SW 288 St. and 172 Ave.	35 Units/ 23 Students	AVOCADO ELEM-10 HOMESTEAD MID-6 SOUTH DADE SR-7	7/6 9/6 7/6	CC14 Def.-12/16/04	**PENDING**
27	**BCG PARTNERS, LLC** **#03-316**	SEC of SW 192 Ave. and SW 304 St.	47 Units/ 33 Students	REDONDO ELEM-15 HOMESTEAD MID-8 SOUTH DADE SR-10	9/6 9/6 7/6	CC14 5/11/04	DENIED
28	**CARDAN OF SOUTH DADE, LLC** **#03-300**	W of SW 194 Ave. and S of SW 304 St.	27 Units/ 19 Students	REDONDO ELEM-9 HOMESTEAD MID-5 SOUTH DADE SR-5	9/6 9/6 7/6	CC14 Def.-11/4/04	**PENDING**
29	**LIVING QUARTERS USA, INC.** **#03-348**	SWC of SW 180 St. and SW 110 Ave.	6 Units/ 3 Students	PINE LAKE ELEM-2 RICHMOND HGHTS. MID-0 SOUTHRIDGE SR-1	9/7 7/6 9/6	CC14 4/14/04	APPROVED
30	**UNIVERSAL AMERICAN REALTY CORP.** **#03-290**	SEC of SW 106 Ave. and Marlin Rd.	176 Units/ 108 Students	BEL-AIRE ELEM-50 CUTLER RIDGE MID-27 SOUTHRIDGE SR-31	9/6 9/6 9/6	CC14 4/14/04	DENIED
31	**ESTATE OF ELAINE L. EICHLEAY** **#03-293**	SWC of SW 134 Ave. and SW 176 St.	101 Units/ 66 Students	MIAMI HGHTS ELEM-30 RICHMOND HGHTS. MID-17 SOUTHRIDGE SR-19	9/6 7/6 9/6	CC14 4/14/04	APPROVED
32	**INTERNATIONAL BOTANICALS LLC** **#03-386**	12801 SW 224 St.	19 Units/ 15 Students	CARIBBEAN ELEM-7 MAYS MID-4 SOUTHRIDGE SR-4	9/6 7/6 9/6	CC14 6/15/04	APPROVED

ZONING REPORT
(APPLICATIONS REVIEWED SINCE JANUARY 2001)
CC14 AND CC15

33	**FRV DEVELOPMENT #03-366**	18201 SW 109 Ave.	11 Units/ 6 Students	PINE LAKE ELEM-3 RICHMOND HGHTS. MID-1 SOUTHRIDGE SR-2	9/7 7/6 9/6	CC14 9/7/04	APPROVED
34	**DRI INC. #04-035**	NWC of NW 176 Terr. and NW 59 Ave.	249 Units/ 107 Students	S. MIAMI HGTS. ELEM-49 MAYS MID-27 SOUTHRIDGE SR-31	7/6 7/6 9/6	CC14 7/20/04	DENIED
35	**PALMETTO COMMUNITY COVENANT CHURCH, INC. #04-012**	N of SW 184 St. and btwn SW 109 Ave. & SW 110 Ave.	94 Units/ 42 Students	PINE LAKE ELEM-19 RICHMOND HGHTS. MID-11 SOUTHRIDGE SR-12	9/7 7/6 9/6	CC14 10/6/04	APPROVED
36	**ALEX SARDINAS #04-152**	E of SW 202 Ave. and S of SW 204 St.	2 Units/ 1 Student	REDLAND ELEM-1 REDLAND MID-0 SOUTH DADE SR-0	7/6 7/6 7/6	CC14 11/3/04	**PENDING**
37	**MAYA AMERICAN COMMUNITY COUNCIL, INC. #04-164**	SEC of SW 340 St. and SW 194 Ave.	24 Units/ 10 Students	FL CITY ELEM-5 HOMESTEAD MID-2 HOMESTEAD SR-3	9/6 9/6 9/6	CC14 11/3/04	**PENDING**
38	**DEAN COLSON AND HENRY QUINTANA #04-129**	S of SW 288 St. & W of SW 187 Ave.	7 Units/ 4 Students	REDONDO ELEM-2 HOMESTEAD MID-1 SOUTH DADE SR-1	9/6 9/6 7/6	CC14 12/13/04	**PENDING**
39	**SILVER GROUP 137 INC. #04-071**	W of SW 139 Ave. & S of SW 164 St.	8 Units/ 5 Students	JACK GORDON ELEM-2 RICHMOND HGHTS. MID-1 SOUTHRIDGE SR-2	7/6 7/6 9/6	CC14	**PENDING**
40	**F.V. CONSTRUCTION CORP. #03-162**	SWC of SW 280 St. and SW 132 Ave.	54 Units/ 45 Students	CHAPMAN ELEM-53 CENTENNIAL MID-29 HOMESTEAD SR-34	9/6 9/6 9/6	CC15 Def. Indef.	**PENDING**
41	**MALCOLM B. WISEHEART, JR., ET AL #01-408**	SWC of SW 198 St. and Old Cutler Rd.	4 Units/ 2 Students	WHISPERING PINES ELEM-1 CUTLER RIDGE MID-0 SOUTHRIDGE SR-1	9/6 9/6 9/6	CC15 1/20/04	APPROVED
42	**PROVINCIAL REALTY, INC. #02-186**	SW 112 Ave. btwn SW 224 & 232 St.	250 Units/ 154 Students	PINE VILLA ELEM-71 CENTENNIAL MID-38 SOUTHRIDGE SR-45	7/6 9/6 9/6	CC15 11/17/03	APPROVED
43	**ERIC AND NICOLE LEE BERRIOS #01-376**	SWC of SW 184 St. and SW 79 Ct.	1 Unit/ 0 Students	WHISPERING PINES ELEM CUTLER RIDGE MID SOUTHRIDGE SR	9/6 9/6 9/6	CC15 1/28/02	APPROVED
44	**LLOYD AND JOHNNIE CASH #02-230**	SWC of SW 137 Ave. and SW 258 St.	36 Units/ 30 Students	NARANJA ELEM-16 REDLAND MID-7 SOUTH DADE SR-7	9/6 7/6 7/6	CC15 1/30/03	APPROVED
45	**RALPH FEUERRING, ET AL #02-108**	NEC of SW 232 St. and SW 110 Ave.	209 Units/ 119 Students	PINE VILLA ELEM-64 CENTENNIAL MID-29 SOUTHRIDGE SR-26	7/6 9/6 9/6	CC15 10/03/02	APPROVED
46	**ROBERT BOREK ET AL #01-333**	E and W of SW 117 Ave. on the N side of 248 St.	246 Units/ 130 Students	PINE VILLA ELEM-70 REDLAND MID-31 HOMESTEAD SR-29	7/6 7/6 9/6	CC15 10/03/02	APPROVED
47	**GOULDS, LLC #02-326**	W of Sw 112 Ave. and S of SW 224 St.	45 Units/ 28 Students	PINE VILLA ELEM-13 MAYS MID-7 SOUTHRIDGE SR-8	7/6 7/6 9/6	CC15 10/22/03	APPROVED
48	**LUMSDEN OAKS ACQUISITION CORP. #02-250**	W of SW 132 Ave. and S of SW 282 St.	138 Units/ 116 Students	CHAPMAN ELEM-53 CENTENNIAL MID-29 HOMESTEAD SR-34	9/6 9/6 9/6	CC15 10/22/03	APPROVED
49	**SPECIALTY HOUSING CORP. #03-104**	S of SW 268 St. and W of FL Turnpike	33 Units/ 22 Students	CHAPMAN ELEM-10 CENTENNIAL MID-6 HOMESTEAD SR-6	9/6 9/6 9/6	CC15 10/22/03	APPROVED

ZONING REPORT
(APPLICATIONS REVIEWED SINCE JANUARY 2001)
CC14 AND CC15

50	**SVK AIRPORT LAND, LLC #02-200**	SEC of SW 276 St. and SW 154 Ave.	41 Units/ 24 Students	REDLAND ELEM-13 REDLAND MID-6 SOUTH DADE SR-5	7/6 7/6 7/6	CC15 11/06/02	APPROVED
51	**AIRBASE LANDINGS, LTD. #02-030**	S of SW 268 St. and E of SW 122 Ave.	45 Units/ 20 Students	CHAPMAN ELEM-11 CENTENNIAL MID-5 HOMESTEAD SR-4	9/6 9/6 9/6	CC15 11/07/02	APPROVED
52	**HABITAT FOR HUMANITY OF GREATER MIAMI, INC. #00-188**	15375 SW 288 St.	10 Units/ 7 Students	LEISURE CITY ELEMID-4/2 SOUTH DADE SR-1	9/6 7/6	CC15 11/12/02	APPROVED
53	**LEWIS PETERS AND FERGUSON PETERS, TRUSTEE #01-088**	NEC of SW 248 St. and Sw 112 Ave.	328 Units/ 168 Students	NARANJA ELEM-91 CENTENNIAL MID-40 HOMESTEAD SR-37	9/6 9/6 9/6	CC15 11/13/01	APPROVED
54	**ALLAPATTAH NURSERY, LTD #02-155 #02-228**	E of SW 112 Ave. and N of SW 240 St.	477 Units/ 255 Students	PINE VILLA ELEM-138 CENTENNIAL MID-61 HOMESTEAD SR-56	7/6 9/6 9/6	CC15 12/11/02	APPROVED
55	**CHARLES AND JO ELLEN CHAMBERS #02-178**	NEC of SW 139 Ave. and SW 258 St.	76 Units/ 50 Students	NARANJA ELEM-27 REDLAND MID-12 SOUTH DADE SR-11	9/6 7/6 7/6	CC15 12/11/02	APPROVED
56	**CW2, LTD. #02-164**	E of SW 139 Ave. and S of SW 260 St.	32 Units/ 21 Students	NARANJA ELEM-11 REDLAND MID-5 SOUTH DADE SR-5	9/6 7/6 7/6	CC15 12/11/02	APPROVED
57	**DIAZ LANDSCAPING & NURSERY, INC. #02-192**	E of SW 112 Ave. and S of SW 240 St.	476 Units/ 254 Students	PINE VILLA ELEM-137 CENTENNIAL MID-61 HOMESTEAD SR-56	7/6 9/6 9/6	CC15 12/11/02	APPROVED
58	**JSM HOLDING CORP. INC AND ROYAL GROUP INVESTMENT #01-264**	S of SW 268 St. and SW 140 Ave.	24 Units/ 11 Students	CHAPMAN ELEM-6 REDLAND MID-3 HOMESTEAD SR-2	9/6 7/6 9/6	CC15 2/12/02	APPROVED
59	**BLACK CREEK BUILDERS GROUP, LLC #02-335**	SEC of SW 132 Ave. and SW 284 St.	11 Units/ 7 Students	REDLAND ELEM-4 MAYS MID-2 HOMESTEAD SR-1	7/6 7/6 9/6	CC15 2/25/03	APPROVED
60	**HUGO G. MORALES, TRUSTEE #01-203**	Eof USA-1, S of Sw 252 St. and W of SW 137 Ave.	380 Units/ 144 Students	NARANJA ELEM-78 REDLAND MID-34 SOUTH DADE SR-32	9/6 7/6 7/6	CC15 3/26/02	APPROVED
61	**CAROLE BROCK, TRUSTEE #02-279**	NEC of SW 226 St. and SW 112 Ave.	45 Units/ 28 Students	PINE VILLA ELEM-15 CENTENNIAL MID-7 SOUTHRIDGE SR-6	7/6 9/6 9/6	CC15 3/27/03	APPROVED
62	**CARMEL INVESTMENT & DEVELOPMENT INC. #01-437**	NEC OF SW 160 Ave. and theor. SW 302 St.	6 Units/ 4 Students	PESKOE ELEM-2 CAMPBELL DRIVE MID-1 HOMESTEAD SR-1	9/6 9/6 9/6	CC15 4/23/02	APPROVED
63	**ROBERT BOREK ET AL #00-298**	S of SW 248 St. btwn SW 117 and 122 Ave.	342 Units/ 214 Students	PINE VILLA ELEM-116 REDLAND MID-51 HOMESTEAD SR-47	7/6 7/6 9/6	CC15 5/01/01	APPROVED $128,400 O/A
64	**ALEJANDRO ZAMPIER #02-076**	S of Sw 260 St. and W of SW 134 Ave.	20 Units/ 13 Students	NARANJA ELEM-7 REDLAND MID-3 SOUTH DADE SR-3	9/6 7/6 7/6	CC15 6/04/02	APPROVED
65	**CLINTON ASSOCIATES, LTD. #02-035**	NWC of SW 122 Ave. and SW 256 St.	59 Units/ 38 Students	NARANJA ELEM-21 REDLAND MID-9 HOMESTEAD SR-8	9/6 7/6 9/6	CC15 6/04/02	APPROVED
66	**FREDERICK T. PETERS MARTIAL TRUST #01-219**	N of SW 208 St. and btwn SW 87 Ave. and SW 92 Ave.	160 Units/ 82 Students	WHIGHAM ELEM-44 CENTENNIAL MID-20 SOUTHRIDGE SR-18	9/6 9/6 9/6	CC15 6/04/02	APPROVED

ZONING REPORT
(APPLICATIONS REVIEWED SINCE JANUARY 2001)
CC14 AND CC15

67	SODA PROPERTIES, LLC. #01-348	Btwn SW 87 Ave. and SW 92 Ave. and N of SW 208 St.	232 Units/ 82 Students	WHIGHAM ELEM-44 CENTENNIAL MID-20 SOUTHRIDGE SR-18	9/6 9/6 9/6	CC15 6/04/02	APPROVED
68	LAW PROPERTIES LTD. #02-244	SWC of SW 133 Ave. and SW 280 St.	79 Units/ 66 Students	CHAPMAN ELEM-30 CENTENNIAL MID-17 HOMESTEAD SR-19	9/6 9/6 9/6	CC15 6/24/03	APPROVED
69	SAGA BAY DEVELOPMENT, INC. #96-549	N of SW 210 St. and E of SW 82 Ave.	126 Units/ 78 Students	WHIGHAM ELEM-42 CENTENNIAL MID-19 SOUTHRIDGE SR-17	9/6 9/6 9/6	CC15 6/24/03	APPROVED
70	HENRY C. MORAT, TRUSTEE #02-280	SEC of SW 132 Ave. and SW 284 St.	109 Units/ 92 Students	CHAPMAN ELEM-42 CENTENNIAL MID-23 HOMESTEAD SR-27	9/6 9/6 9/6	CC15 7/24/03	APPROVED
71	SUNRISE VILLAGE MOBILE HOME PARK II #03-031	SEC of SW 147Ave. And SW 280 St.	181 Units/ 152 Students	LEISURE CITY ELEMID-70/38 HOMESTEAD SR-44	9/6 9/6	CC15 7/24/03	APPROVED
72	SVK AIRPORT LAND, LLC #02-201	NEC of SW 137 Ave. and SW 256 St.	58 Units/ 49 Students	NARANJA ELEM-23 REDLAND MID-12 SOUTH DADE SR-14	9/6 7/6 7/6	CC15 7/24/03	APPROVED
73	THE HOUSING TRUST GROUP OF FLORIDA, LLC #01-172	E of SW 87 Ave. and N of SW 216 St.	57 Units/ 35 Students	WHIGHAM ELEM-16 CENTENNIAL MID-9 SOUTHRIDGE SR-10	9/6 9/6 9/6	CC15 7/24/03	APPROVED
74	JOSE A. COSTA, JR., TRUSTEE #03-120	NEC of SW 248 St. & SW 129 Ave.	28 Units/ 17 Students	PINE VILLA ELEM-8 REDLAND MID-4 HOMESTEAD SR-5	7/6 7/6 9/6	CC15 8/21/03	APPROVED
75	PRINCETON SELF STORAGE, INC. #01-181	E of US-1, S fo Canal, btwn SW 244 St and SW 248 St.	160 Units/ 59 Students	MIAMI HEIGHTS ELEM-32 REDLAND MID-14 SOUTH DADE SR-13	9/6 7/6 7/6	CC15 9/04/01	DENIED
76	TOPA INVESTMENTS, LLC #01-161	19200 SW 102 Ave.	58 Units/ 19 Students	BEL-AIRE ELEM-10 CUTLER RIDGE MID-5 SOUTHRIDGE SR-4	9/6 9/6 9/6	CC15 9/04/01	DENIED
77	MARTINA BOREK ET AL #03-018	12110 SW 248 St.	90 Units/ 76 Students	NARANJA ELEM-35 REDLAND MID-19 HOMESTEAD SR-22	9/6 7/6 9/6	CC15 9/11/03	APPROVED
78	MANUEL C. & EMILIA DIAZ, ET AL #02-377	W of Sw 112 Ave. and S of SW 232 St.	1632 Units/ 1069 Students	PINE VILLA ELEM-492 REDLAND MID-267 HOMESTEAD SR-310	7/6 7/6 9/6	CC15 9/23/03 12/04/03	APPROVED
79	H. R. REALTY & INVESTMENTS, INC. #02-305	N of SW 232 St. and E of SW 107 Ave.	37 Units/ 23 Students	WHIGHAM ELEM-11 CENTENNIAL MID-6 SOUTHRIDGE SR-7	9/6 9/6 9/6	CC15 6/16/04	APPROVED
80	SUPERIOR DEVELOPERS CORP. #01-408	W of Old Cutler and S of SW 198 St.	4 Units/ 2 Students	WHISPERING PINES ELEM-1 CUTLER RIDGE MID-0 SOUTHRIDGE SR-1	9/6 9/6 9/6	CC15 1/20/04	APPROVED
81	SUPERIOR DEVELOPERS CORP. #03-245	W of Old Cutler and N of SW 85 Ave.	1 Units/ 1 Students	VINELAND ELEM-1 PALMETTO MID-0 KILLIAN SR-0	7/5 9/5 6/5	CC15 1/20/04	APPROVED
82	ROYALTY INVESTMENT & DEVELOPMENT GROUP, LLC #03-260	NWC of SW 260 St. and SW 137 Ave.	21 Units/ 18 Students	NARANJA ELEM-8 REDLAND MID-5 SOUTH DADE SR-5	9/6 7/6 7/6	CC15 2/17/04	APPROVED
83	US1 COMMERCIAL REAL ESTATE INVESTMENT, LLC #03-269	SEC of US1 and SW 284 St.	216 Units/ 182 Students	LEISURE CITY ELEMID-84/45 HOMESTEAD SR-53	9/6 9/6	CC15 2/17/04	APPROVED

ZONING REPORT
(APPLICATIONS REVIEWED SINCE JANUARY 2001)
CC14 AND CC15

84	**ALOR INVESTMENT CORP. #03-295**	25520 SW 134 Ave.	17 Units/ 14 Students	NARANJA ELEM-6 REDLAND MID-4 SOUTH DADE SR-4	9/6 7/6 7/6	CC15 3/16/04	APPROVED
85	**E & D DEVELOPMENT, INC. #03-283**	SWC of SW 132 Ave. and SW 279 St.	6 Units/ 5 Students	CHAPMAN ELEM-2 CENTENNIAL MID-1 HOMESTEAD SR-2	9/6 9/6 9/6	CC15 3/16/04	DENIED
86	**GREGORY W. WOODS #03-298**	18690 Old Cutler Rd.	2 Units/ 1 Students	WHISPERING PINES ELEM-1 CUTLER RIDGE MID-0 SOUTHRIDGE SR-0	9/6 9/6 9/6	CC15 3/16/04	APPROVED
87	**PRINCETON PARK HOMES, LLC #03-182**	E of US-1 and S of Canal C-102 and S of SW 244 St.	36 Units/ 22 Students	PINE VILLA ELEM-10 REDLAND MID-6 SOUTH DADE SR-6	7/6 7/6 7/6	CC15 Def. Indef. 5/19/04	**PENDING**
88	**GLORIA H. JEFFREY #04-017**	NEC of SW 137 Ave. and SW 254 St.	19 Units/ 14 Students	NARANJA ELEM-6 REDLAND MID-4 SOUTH DADE SR-4	9/6 7/6 7/6	CC15 5/19/04	APPROVED
89	**DADE INVESTORS, LLC #03-385**	25265 SW 134 Ave.	6 Units/ 5 Students	NARANJA ELEM-2 REDLAND MID-1 SOUTH DADE SR-2	9/6 7/6 7/6	CC15 6/16/04	APPROVED
90	**SUMMERVILLE DEVELOPMENT, INC. #03-262**	24751 SW 117 Ave.	35 Units/ 12 Students	PINE VILLA ELEM-6 REDLAND MID-3 HOMESTEAD SR-3	7/6 7/6 9/6	CC15 10/12/04	APPROVED
91	**GOULDS LLC #04-030**	11000 SW 224 St.	6 Units/ 4 Students	PINE VILLA ELEM-2 CENTENNIAL MID-1 SOUTHRIDGE SR-1	7/6 9/6 9/6	CC15 10/12/04	APPROVED
92	**FL POWER & LIGHT CO. #04-068**	NEC of SW 256 St. and SW 132 Ave.	59 Units/ 45 Students	NARANJA ELEM-21 REDLAND MID-11 HOMESTEAD SR-13	9/6 7/6 9/6	CC15 12/14/04	**PENDING**
93	**BAILES COMMON LLC #04-111**	SEC of SW 228 St. and SW 115 Ave.	29 Units/ 17 Students	PINE VILLA ELEM-8 MAYS MID-4 SOUTHRIDGE SR-5	7/6 7/6 9/6	CC15 11/15/04	**PENDING**
94	**FUTURE M. INVESTMENTS #04-284**	SW Corner of SW 138 Ct. and SW 262 St.	21 Units/ 15 Students	NARANJA ELEM-7 REDLAND MID-4 SOUTH DADE SR-4	9/6 7/6 7/6	CC15	**PENDING**
95	**PALM TOWER, LLC. #04-131**	NE Corner of SW 192 Ave. and SW 352 St.	226 Units/ 90 Students	FLORIDA CITY ELEM-41 HOMESTEAD MID-23 HOMESTEAD SR-26	9/6 9/6 9/6	CC15	**PENDING**
96	**BLACK CREEK, LLC #04-161**	S of Old Cutler Rd., W of SW 103 Ave. and E of Trnpke Ext.	240 Units/ 144 Students	PINE VILLA ELEM-66 CENTENNIAL MID-36 SOUTHRIDGE SR-42	7/6 9/6 9/6	CC15	**PENDING**

Note: There are thirteen applications that are pending which would generate 440 students.

ZONING REPORT
(APPLICATIONS REVIEWED SINCE JANUARY 2001)
CC14 AND CC15

SCHOOLS	STUDENT POPULATION	NUMBER OF STUDENTS PER PROJECT APPROVED	CUMULATIVE TOTAL STUDENT POPULATION	STUDENT STATIONS PERMANENT	RELOCATABLE STATIONS	CUMULATIVE % UTILIZATION INCLUDING RELOCATABLE
AVOCADO ELEM	913	11	924	553	66	149%
CARIBBEAN ELEM	903	101	1004	743	22	131%
CHAPMAN, W.A. ELEM	782	152	934	620	108	128%
LEISURE CITY ELEM/MID	1808	164	1972	817	49	228%
MIAMI HEIGHTS ELEM	1237	47	1284	739	152	144%
NARANJA ELEM	778	331	1109	513	138	170%
PESKOE, IRVING & BEATRICE ELEM	1138	2	1140	702	0	162%
PINE LAKE ELEM	651	39	690	647	18	104%
PINE VILLA ELEM	630	1132	1762	504	186	255%
REDLAND ELEM	1102	59	1161	702	0	165%
REDONDO ELEM	719	2	721	510	0	0%
SOUTH MIAMI HEIGHTS ELEM	753	110	863	709	62	112%
VINELAND ELEM	654	1	655	537	112	101%
WHIGHAM, DR. EDWARD L. ELEM	952	157	1109	914	0	121%
WHISPERING PINES ELEM	867	3	870	705	0	123%
ELEMENTARY TOTALS	13887	2311	16198	9915	913	150%
CAMPBELL DRIVE MID	1334	1	1335	1178	0	113%
CENTENNIAL MID	1116	391	1507	796	99	168%
LEISURE CITY ELEM/MID	1808	89	1897	817	49	219%
HOMESTEAD MID	1311	6	1317	871	59	142%
MAYS MID	1114	111	1225	957	40	123%
REDLAND MID	1736	502	2238	991	20	221%
RICHMOND HEIGHTS MID	1633	37	1670	1121	257	121%
MIDDLE TOTALS	10052	1137	11189	6731	524	154%
HOMESTEAD SR	3274	764	4038	2404	0	168%
MIAMI SOUTHRIDGE SR	3857	295	4152	2536	261	148%
SOUTH DADE SR	2716	128	2844	1701	380	137%
SENIOR HIGH TOTALS	9847	1187	11034	6641	641	152%
TOTAL	**33786**	**4635**	**38421**	**23287**	**2078**	**151%**

Miami-Dade County Public Schools
Charter School Operations

Existing Charter School

1. Archimedean Academy, 10870 SW 113 Place, Miami, FL 33176
2. ASPIRA Eugenio Maria de Hostos Youth Leadership, 3650 North Miami Avenue, Miami, FL 33127
3. ASPIRA South Youth Leadership, 14112-14 SW 288 Street, Leisure City, FL 33033
4. ASPIRA Youth Leadership, 13300 Memorial Highway, North Miami, FL 33161
5. Aventura Charter Elementary School, 3333 NE 188 Street, Miami, FL 33180
6. Coral Reef Montessori Academy, 10853 SW 216 Street, Miami, FL 33157
7. Doral Academy, 2450 NW 97 Avenue, Miami, FL 33172
8. Doral Academy Charter Middle School, 2601 NW 112 Avenue, Miami, FL 33172
9. Doral Academy High School, 11100 NW 27 Street, Miami, FL 33172
10. Downtown Miami Charter School, 305 NW 3 Avenue, Miami, FL 33128
11. Florida International Academy, 7630 Biscayne Boulevard, Miami, FL 33138
12. Theodore R. & Thelma A. Gibson Charter School, 3634 Grand Avenue, Miami, FL 33133
13. Keys Gate Charter School, 2000 SE 28 Avenue, Homestead, FL 33035
14. Liberty City Charter School, 8700 NW 5 Avenue, Miami, FL 33150
15. Mater Academy, 7700 NW 98 Street, Hialeah Gardens, FL 33016
16. Mater Academy Charter Middle School, 7901 NW 103 Street, Hialeah Gardens, FL 33016
17. Mater Academy Charter High School, 7901 NW 103 Street, Hialeah Gardens, FL 33016
18. Mater Academy East, 450 SW 4 Street, Miami, FL 33130
19. M/S Barry University Connected Learning Center, 11441 NW 2 Avenue, Miami Shores, FL 33168
20. North County Charter School, 3400 NW 135 Street, Miami, FL 33054
21. North Dade Community Charter School, 13850 NW 26 Avenue, Opa-Locka, FL 33054
22. Northeast Academy, 3400 NW 135 Street, Miami, FL 33054
23. Pinecrest Preparatory Academy, 14301 SW 42 Street, Miami, FL 33175
24. Pinecrest Preparatory Academy Charter Middle School, 14301 SW 42 Street, Miami, FL 33175
25. Rosa Parks Charter School/Florida City, 713 West Palm Drive, Florida City, FL 33034
26. Rosa Parks Community School/Overtown, 430 NW 9 Street, Miami, FL 33136
27. Ryder Elementary Charter School, 8360 NW 33 Street, Miami, FL 33122
28. Sandor Wiener School of Opportunity
    Main Campus: 20000 NW 47 Court, Opa-Locka, FL 33055
    Kendall Campus: 11025 SW 84 Street, Miami, FL 33173
29. Spiral Tech Elementary Charter School, 12400 SW 72 Street, Miami, FL 33183
30. Vankara Academy Charter School, 13307-11 Alexandria Drive, Opa-Locka, FL 33054
31. Youth Co-Op, 12051 West Okeechobee Road, Hialeah Gardens, FL 33018

Approved Contracts for 2004 - 2005

32. Academy of Arts & Minds, 3138 Commodore Plaza, Miami, FL 33133
33. Balere Language Academy, 10600 Caribbean Blvd., FL 33189 *
34. International Studies Charter High, 3280 South Miami Avenue, Miami, FL 33127
35. Las Palmas Charter School, 14250 SW 202 Avenue, Miami, FL 33196
36. Miami Children's Museum Charter School, 450 SW 4 Street, Miami, FL 33130 (temporary location)

Approved Contracts for 2004 - 2005 (Continued)

37. Miami Community Charter School, 101 SW Redland Road, FL 33034*
38. Pinecrest Preparatory Academy Charter High School (two locations)
    Main Campus (Kendall Greens): SW 80 Street & 150 Avenue, Miami, FL 33193 and
    Holy Cross Campus: 12425 SW 72 Street, Miami, FL 33183
39. School for Integrated Academics and Technologies (SIATech) (two locations)
    Main Campus: 3050 NW 183 Street, Miami, FL 33056, and
    Homestead Campus: 12350 SW 285 Street, Homestead, FL 33033
40. Somerset Academy, 8750 NW 21 Terr., Miami, FL 33172 and
    2601 NW 112 Avenue, Miami, FL 33172 (temporary locations for 2004-2005)
    SW 117 Avenue and 232 Street, Miami, FL 33170 (permanent location)
41. Somerset Academy Charter Middle School
    2601 NW 112 Avenue, Miami, FL 33172 and
    8750 NW 21 Terr, Miami, FL 33172 (temporary locations for 2004-2005)
    SW 117 Avenue and SW 232 Street, Miami FL 33170 (permanent)
42. Somerset Academy Charter High School, 11100 NW 27 Street, Miami, FL 33172 and
    2601 NW 112 Avenue, Miami, FL 33172 (temporary locations)
    SW 117 Avenue and SW 232 Street, Miami FL 33170 (permanent location)
43. Sweet Home Charter School, 17201 SW 103 Avenue, Miami, FL 33157 (temporary location)
    SW 190 Street and 112 Avenue, Miami, FL 33157*

* Locations pending final School Board approval.

Approved Contracts for Subsequent years

44. Dr. Joseph Coats Grace Community Charter School, SW 246 Street & 112 Avenue, Miami, FL
45. Miami Shores Charter Middle/Senior High School, NW 11441 NW Second Avenue, Miami Shores, FL 33168
46. Summerville Charter School, SW 246 Street and 117 Avenue, Miami, FL

Approved Applications

47. Mater Academy South Charter School, Sweetwater area
48. Mater Gardens Academy Elementary School, Hialeah Gardens area
49. Mater Gardens Academy Middle School, Hialeah Gardens area
50. Mater Springs Academy Elementary School (location to be determined)
51. Mater Springs Academy Middle School (location to be determined)
52. Miami-Dade Charter Foundation (4 sites - locations to be determined)
53. North Miami/Florida International University Charter Senior High School, NE 151 St. & Biscayne, North Miami, FL
54. Sabal Palm Charter High School, Hialeah area
55. Somerset Academy (6 sites - locations to be determined)
56. Spirit City Academy (location to be determined)
57. Sunset Academy (location to be determined)
58. The City of North Miami/Florida International University Charter School (location to be determined)

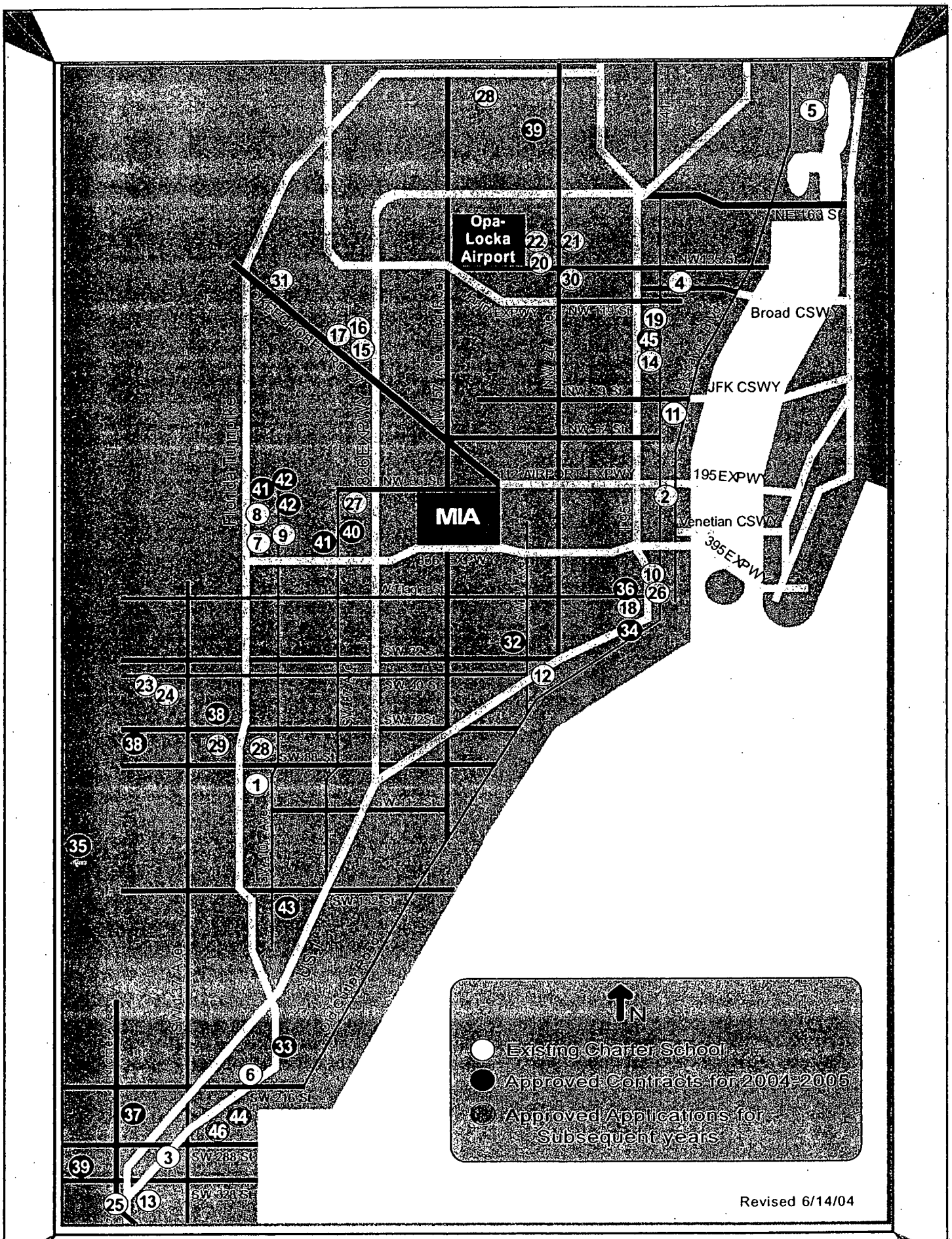
Opa-Locka Airport
MIA
Broad CSWY
JFK CSWY
195 EXPWY
Venetian CSWY
395 EXPWY
NE 163 St
NW 135 St
NW 119 St
NW 79 St
NW 62 St
NW 36 St
112 AIRPORT EXPWY
836 EXPWY
W Flagler St
SW 22 St
SW 40 St
SW 72 St
SW 88 St
SW 112 St
SW 152 St
SW 216 St
SW 288 St
SW 328 St
Florida Turnpike
N
Existing Charter School
Approved Contracts for 2004-2005
Approved Applications for Subsequent years
Revised 6/14/04

PETITION OF APPEAL FROM DECISION OF
MIAMI-DADE COUNTY COMMUNITY ZONING APPEALS BOARD
TO THE BOARD OF COUNTY COMMISSIONERS

CHECKED BY AG AMOUNT OF FEE 1,092.07

RECEIPT # T2004123356

DATE HEARD: 5/11/04

BY CZAB # 14

RECEIVED
MAY 14 2004
ZONING HEARINGS SECTION
MIAMI-DADE PLANNING AND ZONING DEPT.
BY
DATE RECEIVED STAMP

****

This Appeal Form must be completed in accordance with the "Instruction for Filing an Appeal" and in accordance with Chapter 33 of the Code of Miami-Dade County and must be made to the Department on or before the Deadline Date prescribed

RE: Hearing No. 03-300

Filed in the name of (Applicant) Cardan of South Dade, LLC

Name of Appellant, if other than applicant

Address/Location of APPELLANTS property: Lying West of SW 194th Avenue and South of theoretical SW 304th Street in Miami-Dade County.

Application, or part of Application being Appealed (Explanation): Entire appealable application

Appellant (name): Cardan of South Dade, LLC hereby appeals the decision of the Miami-Dade County Community Zoning Appeals Board with reference to the above subject matter, and in accordance with the provisions contained in Chapter 33 of the Code of Miami-Dade County, Florida, hereby makes application to the Board of County Commissioners for review of said decision. The grounds and reasons supporting the reversal of the ruling of the Community Zoning Appeals Board are as follows:

(State in brief and concise language)

The Community Council's decision to deny the application was not based on substantial competent evidence. On the contrary, the decision was motivated by an ultra virus attempt to impose a moratorium on development.

(M2105792:1)

APPELLANT MUST SIGN THIS PAGE

Date: 12 day of May, year 2004

Signed _____

Daniel W. Bresnahan
Print Name

17001 SW 48 ST SW Ranches Fl 33331
Mailing Address

305-828-4882 305-362-8829
Phone Fax

REPRESENTATIVE'S AFFIDAVIT
If you are filing as representative of an association or other entity, so indicate:

Cardan of South Dade, LLC
Representing

_____
Signature

Juan J. Mayol, Esq.
Print Name

One S.E. Third Avenue
Address

Miami Fl. 33131
City State Zip

(305) 374-5600
Telephone Number

Subscribed and Sworn to before me on the 12 day of May, year 2004

_____
Notary Public

(stamp/seal) MERCEDES ARROJAS MY COMMISSION # DD 242245 EXPIRES: December 16, 2007 Bonded Thru Notary Public Underwriters

Commission expires

{M2105792;1}
Page 2

APPELLANT'S AFFIDAVIT OF STANDING
(must be signed by each Appellant)

STATE OF FLORIDA

COUNTY OF MIAMI-DADE

Before me the undersigned authority, personally appeared Daniel W. Bresnahan, Manager of Cardan of South Dade, LLC (Appellant) who was sworn and says that the Appellant has standing to file the attached appeal of a Community Zoning Appeals Board decision.

The Appellant further states that they have standing by virtue of being of record in Community Zoning Appeals Board matter because of the following:

(Check all that apply)

___ 1. Participation at the hearing
X 2. Original Applicant
___ 3. Written objection, waiver or consent

Appellant further states they understand the meaning of an oath and the penalties for perjury, and that under penalties of perjury, Affiant declares that the facts stated herein are true.

Further Appellant says not.

Witnesses:

Signature

Jeannie Graverax
Print Name

Signature

Tinet Marrero
Print Name

Appellant's signature

Daniel W. Bresnahan
Print Name

Sworn to and subscribed before me on the 12 day of May, year 2004.

Appellant is personally know to me or has produced _____ as identification.

Notary
(Stamp/Seal)

Commission Expires

NOTARY PUBLIC STATE OF FLORIDA
OFFICIAL NOTARY SEAL
MARIELA SOSA
COMMISSION NUMBER
CC941950
MY COMMISSION EXPIRES
JUNE 5,2004

{M2105792;1}
Page 3

33

RESOLUTION NO. CZAB14-15-04

WHEREAS, **CARDAN OF SOUTH DADE L. L. C.** applied for the following:

AU to EU-M

SUBJECT PROPERTY: The NW ¼ of the SW ¼ less the south 497' & less the west 420' & less the north 25' thereof, in Section 11, Township 57 South, Range 38 East.

LOCATION: Lying west of S.W. 194 Avenue & south of theoretical S.W. 304 Street, Miami-Dade County, Florida, and

WHEREAS, a public hearing of the Miami-Dade County Community Zoning Appeals Board 14 was advertised and held, as required by law, and all interested parties concerned in the matter were given an opportunity to be heard, and at which time the applicant proffered a Declaration of Restrictions, and

WHEREAS, upon due and proper consideration having been given to the matter, it is the opinion of this Board that the requested district boundary change to EU-M would not be compatible with the neighborhood and area concerned and would be in conflict with the principle and intent of the plan for the development of Miami-Dade County, Florida, and should be denied, and

WHEREAS, a motion to deny the application without prejudice was offered by Don Jones, seconded by Charlie McGarey, and upon a poll of the members present the vote was as follows:

Samuel L. Ballinger	absent	Curtis Lawrence	aye
Mabel G. Dijkstra	absent	Charlie McGarey	aye
Don Jones	aye	Dr. Pat Wade	aye

Wilbur B. Bell aye

NOW THEREFORE BE IT RESOLVED by the Miami-Dade County Community Zoning Appeals Board 14, that the requested district boundary change to EU-M be and the same is hereby denied without prejudice.

The Director is hereby authorized to make the necessary notations upon the records of the Miami-Dade County Department of Planning and Zoning.

PASSED AND ADOPTED this 11th day of May, 2004.

Hearing No. 04-3-CZ14-2
ls

STATE OF FLORIDA

COUNTY OF MIAMI-DADE

I, Luis Salvat, as Deputy Clerk for the Miami-Dade County Department of Planning and Zoning as designated by the Director of the Miami-Dade County Department of Planning and Zoning and Ex-Officio Secretary of the Miami-Dade County Community Zoning Appeals Board 14, DO HEREBY CERTIFY that the above and foregoing is a true and correct copy of Resolution No. CZAB14-15-04 adopted by said Community Zoning Appeals Board at its meeting held on the 11th day of May 2004.

IN WITNESS WHEREOF, I have hereunto set my hand on this the 17th day of May 2004.

Luis Salvat

Luis Salvat, Deputy Clerk (2678)
Miami-Dade County Department of Planning and Zoning

SEAL

ZONING APPEALS BOARD
DADE COUNTY FLORIDA

MIAMI-DADE FIRE RESCUE
Planning & Capital Improvements Bureau
ZONING COMMENTS

aring Number: 203-300 REV #2

ans: ☑ Yes ☐ No Request: _____

cation: _____

ecommendation: Approved ✓
Approved with conditions ____*
Approved with no change from previous submittal ____
Denial ____
Defer to DIC comments ____

_____

_____

timated number of alarms generated annually by application: 6

here is an impact, below is the service availability:

ation District 16 Grid 2589 DU/SF 25 Occupancy Type _____

pact of additional calls on closest station: ☐ No Impact
☑ Minimal Impact
☐ Moderate Impact
☐ Severe Impact

anned Service to Mitigate:

Service	Location	Year to be Completed

✓None

THIS REVIEW IS FOR SERVICE IMPACT AND SERVICE AVAILABILITY ONLY AND DOES NOT CONSTITUTE NOR IMPLY SITE PLAN APPROVAL.

ALL SITE PLANS MUST BE REVIEWED AND APPROVED BY THE MIAMI-DADE FIRE RESCUE FIRE WATER & ENGINEERING BUREAU LOCATED AT 11805 SW 26 ST. BASED UPON THAT REVIEW, SITE PLANS MAY NEED MODIFICATION TO COMPLY WITH LIFE-SAFETY STANDARDS.

eviewed by: K Lyon Phone: (786) 331-4546 Date: 9-20-04.
Kathryn Lyon

Revised 3/9/04 BJM

TEAM METRO
SOUTH OFFICE

ENFORCEMENT HISTORY

Cardan of South Dade, LLC	Lying west of SW 194 AVE and South of Theoretical SW 304 ST, Miami-Dade County, FL
APPLICANT	**ADDRESS**
01/06/2005	03-300
DATE	**HEARING NUMBER**

ENFORCEMENT HISTORY:

No Violations as of December 15, 2004

Miami-Dade Police Department
Target Area - Police Grid(s): 2589
Cardan of South Dade, LLC; Hearing # 03-300

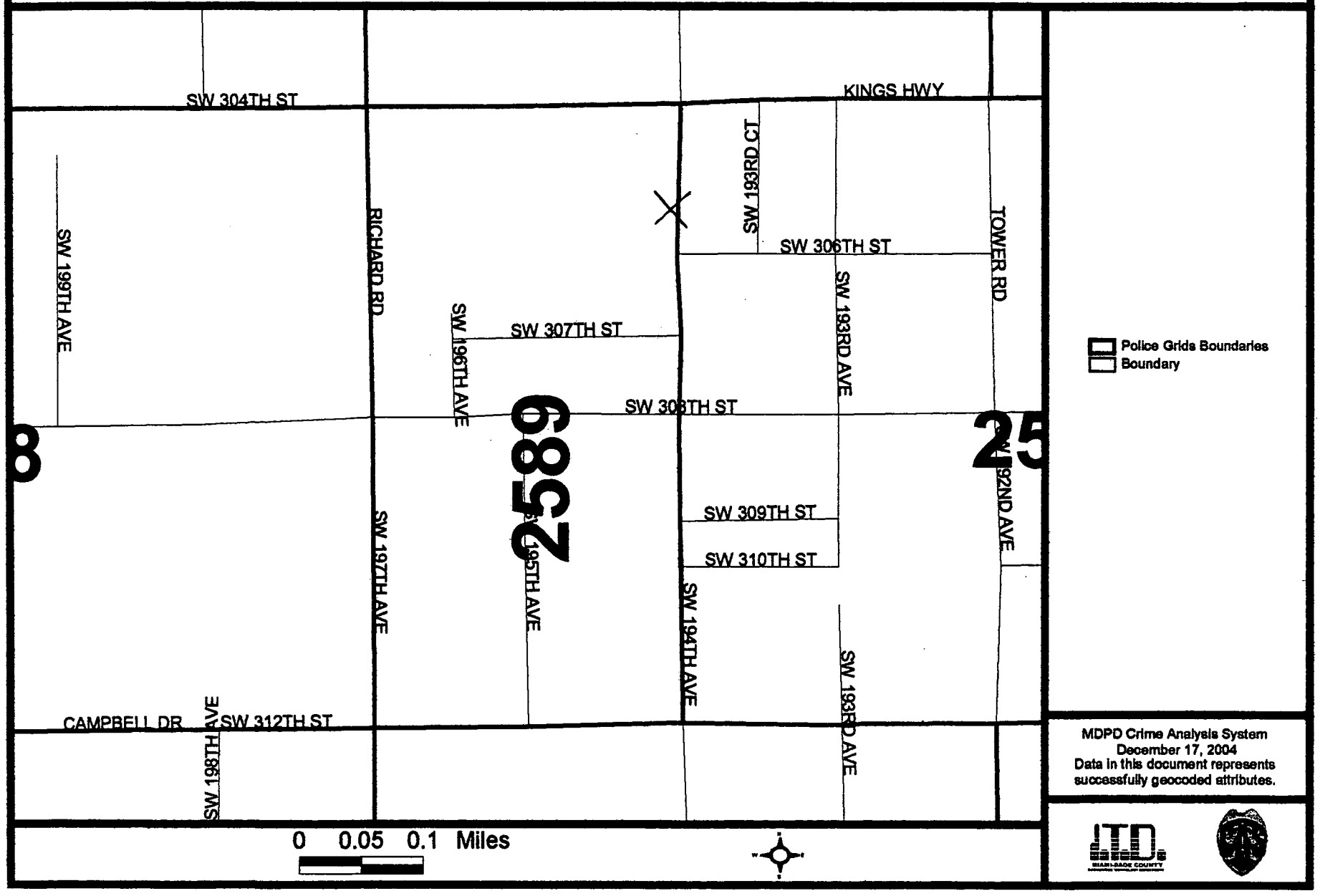

39

Miami-Dade Police Department
Zoning Hearing Report - Dispatch Information
For 2003 and 2004

Miami-Dade Police Department

Detail Filter: (Dis.Complaint Date >= FirstDate and Dis.Complaint Date < LastDate) and (Dis.Grid in ("0109" , "2589")) and ((Dis.Signal Code in ("13" , "14" , "15" , "16" , "17" , "18" , "19" , "20" , "21" , "22" , "23" , "24" , "25" , "26" , "27" , "28" , "29" , "30" , "31" , "32" , "33" , "34" , "35" , "36" , "37" , "38" , "39" , "40" , "41" , "42" , "43" , "44" , "45" , "46" , "47" , "48" , "49" , "50" , "51" , "52" , "53" , "54" , "55") or ('ALL' in ("13" , "14" , "15" , "16" , "17" , "18" , "19" , "20" , "21" , "22" , "23" , "24" , "25" , "26" , "27" , "28" , "29" , "30" , "31" , "32" , "33" , "34" , "35" , "36" , "37" , "38" , "39" , "40" , "41" , "42" , "43" , "44" , "45" , "46" , "47" , "48" , "49" , "50" , "51" , "52" , "53" , "54" , "55")))) and Common

Grid	Signal Code	Signal Description	2003	2004
2589	13	SPECIAL INFORMATION/ASSIGNMENT	6	0
	14	CONDUCT INVESTIGATION	7	5
	15	MEET AN OFFICER	34	32
	19	TRAFFIC STOP	1	1
	20	TRAFFIC DETAIL	2	0
	22	AUTO THEFT	0	1
	25	BURGLAR ALARM RINGING	25	15
	26	BURGLARY	4	4
	27	LARCENY	1	0
	28	VANDALISM	1	4
	32	ASSAULT	0	5
	34	DISTURBANCE	7	8
	37	SUSPICIOUS VEHICLE	2	2
	39	PRISONER	2	0
	48	EXPLOSION	1	0
	52	NARCOTICS INVESTIGATION	0	2
	55	WEAPONS VIOLATION	0	1
Total Signals for Grid 2589 :			93	80

MIAMI-DADE POLICE DEPARTMENT
Zoning Hearing Report Part I and Part II Crimes w/o AOA
For Specific Grids
For 2003 and 2004

Miami-Dade Police Department

Grid(s): 0109, 2589

			2003	2004
Grid 2589				
Part I				
130A		AGGRAVATED ASSAULT	1	0
2200		BURGLARY	2	2
2400		MOTOR VEHICLE THEFT	0	1
230G		SHOPLIFTING ALL OTHERS	2	2
230F		SHOPLIFTING FROM A MOTOR VEHICLE	1	1
Part I TOTAL			6	6
Part II				
350A		NARCOTIC BUY/SELL/POSS/IMPORT/MANUF	0	2
130B		SIMPLE ASSAULT	0	1
Part II TOTAL			0	3
Grid 2589 TOTAL			6	9

.SCLOSURE OF INTEREST*

CORPORATION owns or leases the subject property, list principal stockholders and percent of stock ned by each. [Note: Where principal officers or stockholders consist of other corporation(s), trust(s), tnership(s) or similar entities, further disclosure shall be made to identify the natural persons having ultimate ownership interest].

RPORATION NAME: CARDAN OF SOUTH DADE, LLC

ME AND ADDRESS	Percentage of Stock
aniel W. Bresnahan	100

TRUST or ESTATE owns or leases the subject property, list the trust beneficiaries and percent of erest held by each. [Note: Where beneficiaries are other than natural persons, further disclosure shall made to identify the natural persons having the ultimate ownership interest].

UST/ESTATE NAME:

ME AND ADDRESS	Percentage of Interest

PARTNERSHIP owns or leases the subject property, list the principals including general and limited rtners. [Note: Where partner(s) consist of other partnership(s), corporation(s), trust(s) or similar tities, further disclosure shall be made to identify the natural persons having the ultimate ownership erests].

RTNERSHIP OR LIMITED PARTNERSHIP NAME:

ME AND ADDRESS	Percent of Ownership

here is a CONTRACT FOR PURCHASE by a Corporation, Trust or Partnership, list purchasers below, cluding principal officers, stockholders, beneficiaries or partners. [Note: Where principal officers, ockholders, beneficiaries or partners consist of other corporations, trusts, partnerships or similar tities, further disclosure shall be made to identify natural persons having ultimate ownership interests].

AME OF PURCHASER: _____

AME, ADDRESS AND OFFICE (if applicable)	Percentage of Interest

ate of contract: _____

any contingency clause or contract terms involve additional parties, list all individuals or officers, if a rporation, partnership or trust:

_____

OTICE: For changes of ownership or changes in purchase contracts after the date of the application, but prior to the date of final public hearing, a supplemental disclosure of interest is required.

he above is a full disclosure of all parties of interest in this application to the best of my knowledge and belief.

Signature: _____

Daniel W. Bresnahan (Applicant) Managing Partner, Cardan of South Dade, LLC

worn to and subscribed before me this 7 day of October 2003. Affiant is personally known to e or has produced F.D.L as identification.

_____ (Notary Public)

OFFICIAL NOTARY SEAL MARIELA SOSA COMMISSION NUMBER CC941980 MY COMMISSION EXPIRES JUNE 8, 2004

ly commission expires _____

Disclosure shall not be required of: 1) any entity, the equity interests in which are regularly traded on an established securities market in the United States or another country; or 2) pension funds or pension trusts of more than five thousand (5,000) ownership interests; or 3) any entity where ownership interests are held in a partnership, corporation or trust consisting of more than five thousand (5,000) separate interests, including all interests at every level of ownership and where no one (1) person or entity holds more than a total of five per cent (5%) of the ownership interest in the partnership, corporation or trust. Entities whose ownership interests are held in a partnership, corporation, or trust consisting of more than five thousand (5,000) separate interests, including all interests at every level of ownership, shall only be required to disclose those ownership interest which exceed five (5) percent of the ownership interest in the partnership, corporation or trust.

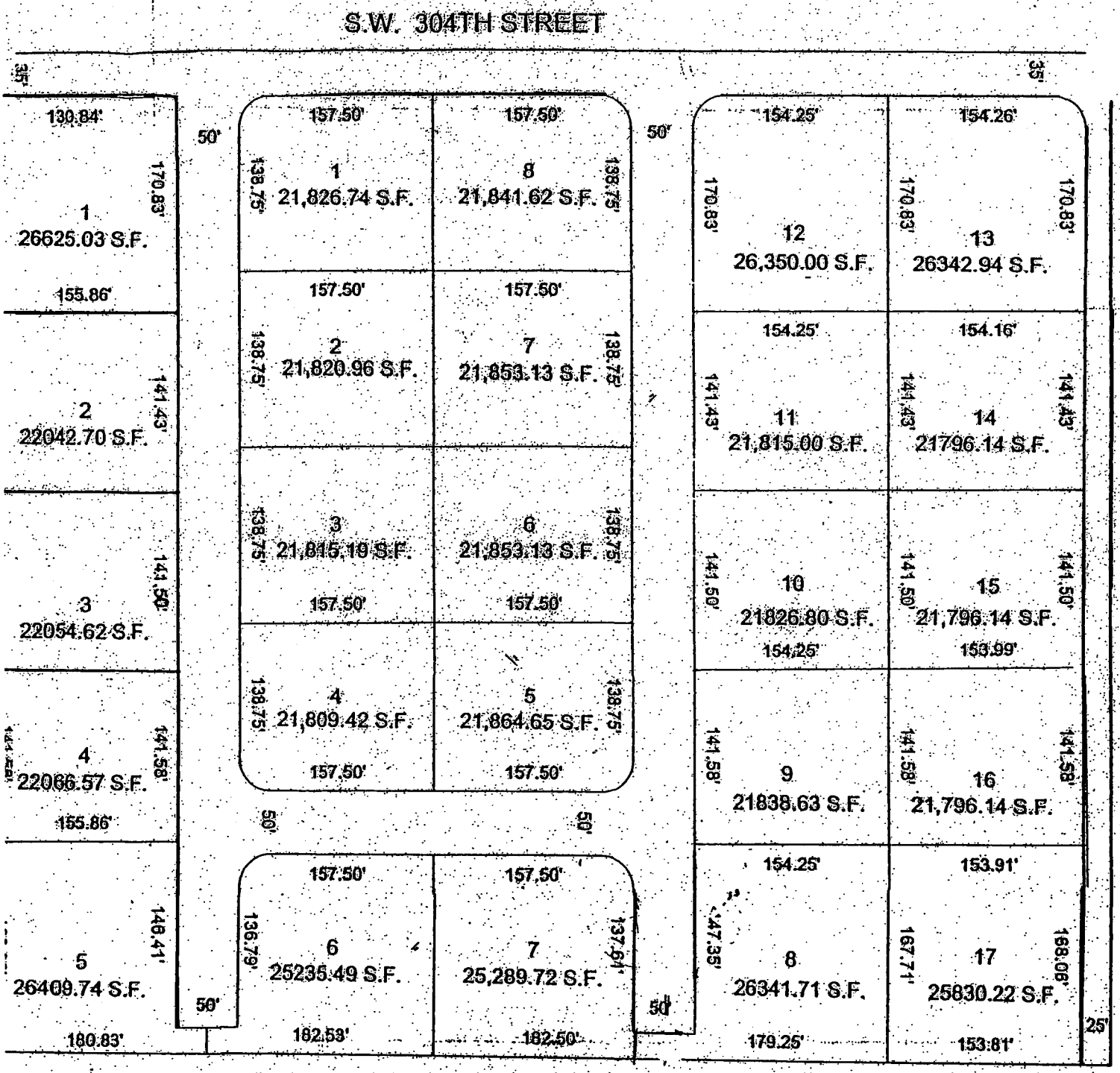

TOTAL GROSS AREA = 720992.64 S.F. (16.55 AC.)
NUMBER OF LOTS = 25
REQUIRED MINIMUM LOT AREA = 21780 S.F.
ROADS DEDICATION AREA= 141917.61 S.F. (3.26 AC)
SANITARY SEWER SYSTEM NOT AVAILABLE (SEPTIC TANKS)
WATER SYSTEM NOT AVAILABLE (WELLS)

NORTH

ZDI-300
RECEIVED
APR 07 2004
ZONING HEARINGS SECTION
MIAMI-DADE PLANNING AND ZONING DEPT.
BY

PETERSON

PROPOSED SITE PLAN

44

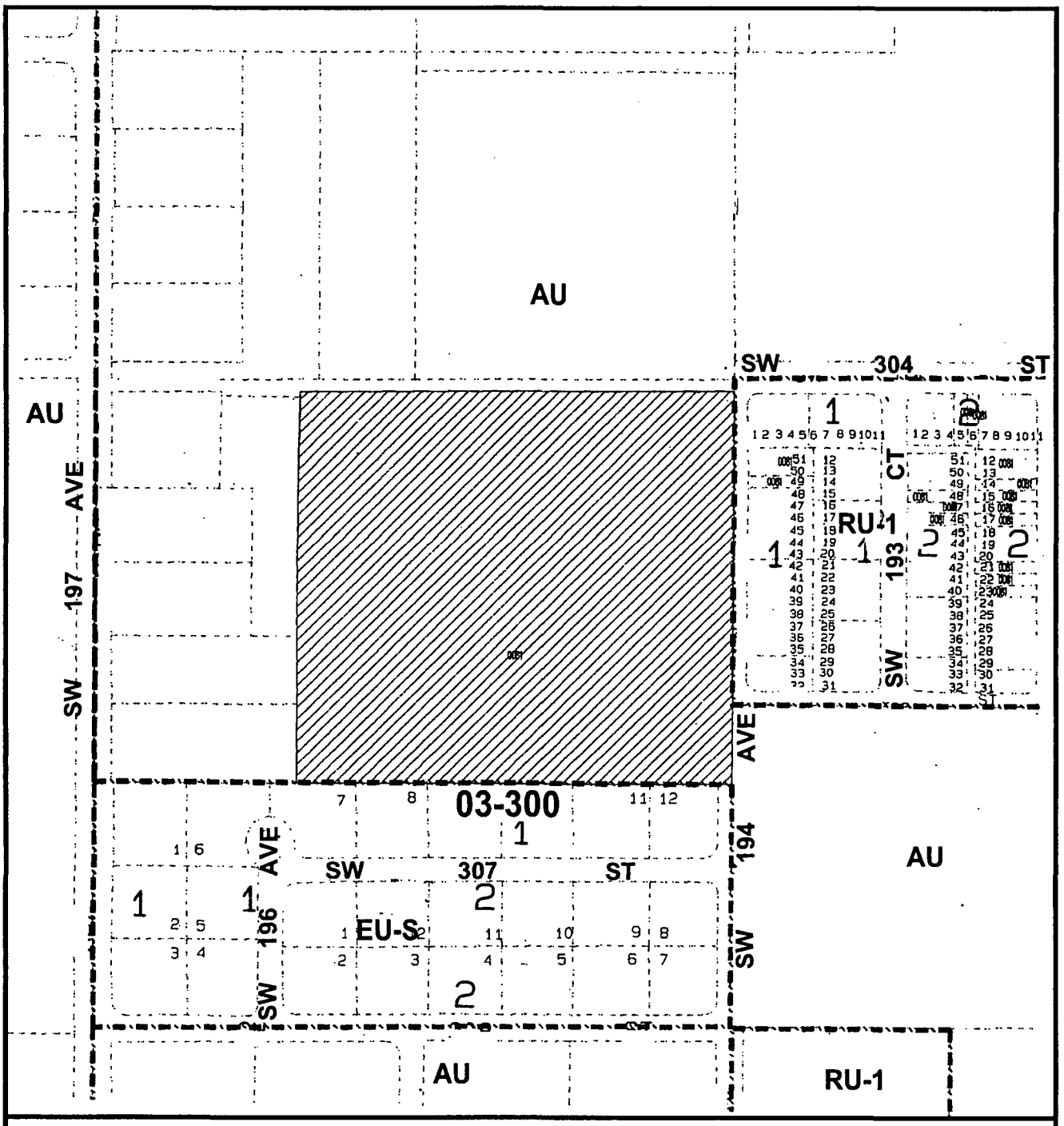

MIAMI-DADE COUNTY
HEARING MAP

S C A L E 0 300' N

SUBJECT PROPERTY

Section: 11 Township: 57 Range: 38
Process Number: 03-300
Applicant: CARDAN OF SOUTH DADE
District Number: 08
Zoning Board: C14
Drafter ID: ALFREDO
Scale: 1:300'

MIAMI-DADE

G: ZONING DRAFTING 03-300. 11/03
REVISED 6-30-04



MIAMI-DADE COUNTY

AERIAL

S C A L E
0 NTS

N

SUBJECT PROPERTY

Section: 11 Township: 57 Range: 38
Process Number: 03-300
Applicant: CARDAN OF SOUTH DADE
District Number: 08
Zoning Board: C14
Drafter ID: ALFREDO
Scale: NTS

MIAMI-DADE

G: ZONING DRAFTING 03-300. 11/03
REVISED 6-30-04

C. CARDAN OF SOUTH DADE, LLC
(Applicant)

04-3-CZ14-2 (03-300)
BCC/District 8
Hearing Date: 11/18/04

Property Owner (if different from applicant) **Same.**

Is there an option to purchase ☐/ lease ☐ the property predicated on the approval of the zoning request? Yes ☐ No ☑

Disclosure of interest form attached? Yes ☑ No ☐

Previous Zoning Hearings on the Property:

Year	Applicant	Request	Board	Decision
				NONE

Action taken today does not constitute a final development order, and one or more concurrency determinations will subsequently be required. Provisional determinations or listings of needed facilities made in association with this Initial Development Order shall not be binding with regard to future decisions to approve or deny an Intermediate or Final Development Order on any grounds.

DATE: 10/07/04 **#Z-**

APPLICANT: F. Cardan of South Dade L.L.C. **04-3-CZ14-2**

MOTION: Carried Over to Zoning Hearing of 11/04/04

ROLL CALL	M/S	YES	NO	ABSENT
Barreiro				
Diaz				
Ferguson				
Heyman				
Martinez				
Morales				
Moss				
Rolle				
Seijas				
Sorenson				
Sosa				
Souto				
Chair Carey-Shuler				
TOTAL				

DATE: 7/29/2004 **#Z-**

APPLICANT: 3. CARDAN OF SOUTH DADE L.L.C.
(04-3-CZ14-2/03-300)

MOTION: to defer the application to October 7, 2004.

ROLL CALL	M/S	YES	NO	ABSENT
Barreiro				X
Diaz				X
Ferguson		X		
Heyman		X		
Martinez				X
Morales				X
Moss				X
Rolle		X		
Seijas		X		
Sorenson	M	X		
Sosa	S	X		
Souto		X		
Chair Carey-Shuler		X		
TOTAL		8	0	5

MIAMI-DADE COUNTY
COMMUNITY ZONING APPEALS BOARD AREA 14
MOTION SLIP

APPLICANT'S NAME: **CARDAN OF SOUTH DADE L.L.C.**

REPRESENTATIVE(S): Juan Mayol

HEARING NUMBER	HEARING DATE	RESOLUTION NUMBER
04-3-CZ14-2 (0300)	March 15, 2004	CZAB14- -03

DEPT. REC: Approval

☐ WITHDRAW: ☐ Entire Application ☐ ITEMS _____

☑ DEFER: ☐ INDEFINITELY ☑ TO: 5/11/04 ☐ W/Leave To Amend

☐ DENY: ☐ WITH PREJUDICE ☐ WITHOUT PREJUDICE

☐ ACCEPT PROFFERED COVENANT ☐ ACCEPT REVISED PLANS

☐ APPROVE ☐ PER REQUEST ☐ PER DEPARTMENT ☐ PER D.I.C.
☐ WITH STD. CONDITIONS

☑ OTHER: So applicant can meet with the neighbors. There will be no further advertisement.

TITLE	M/S	NAME	YES	NO	ABSENT
MR.		Samuel L. BALLINGER			✓
MS.		Mabel G. DIJKSTRA			✓
VICE-CHAIRMAN		Don JONES	✓		
MR.	M	Curtis LAWRENCE (C.A.)	✓		
MR.		Charlie MCGAREY	✓		
DR.	S	Patricia WADE	✓		
CHAIRMAN		Wilbur B. BELL	✓		

VOTE:____to____

EXHIBITS: ☐ YES ☑ NO

COUNTY ATTORNEY: Thomas Robertson

4

MIAMI-DADE COUNTY DEPARTMENT OF PLANNING AND ZONING
RECOMMENDATION TO THE BOARD OF COUNTY COMMISSIONERS

APPLICANT: Cardan Of South Dade L.L.C. **PH:** Z03-300 (04-3-CZ14-2)

SECTION: 11-57-38 **DATE:** November 18, 2004

COMMISSION DISTRICT: 8 **ITEM NO.:** C

==========

A. INTRODUCTION

- **REQUEST:**

  The applicant is appealing the decision of Community Zoning Appeals Board #14 which denied the following:

  AU to EU-M

- **SUMMARY OF REQUEST:**

  This application is appealing the denial of the request to change the zoning on the subject property from agricultural district to estate modified residential district.

- **LOCATION:**

  Lying west of S.W. 194 Avenue and south of theoretical S.W. 304 Street, Miami-Dade County, Florida.

- **SIZE:** 17.02 acres.

- **IMPACT:**

  The rezoning of the property to EU-M will allow the applicant to build 41 units where the existing zoning would only allow a total of 3 units. However, the rezoning will increase the population in the area, will bring more children to local schools, will increase the demand for water and sewer services, and will bring additional traffic and noise into the area.

B. ZONING HEARINGS HISTORY: None.

C. COMPREHENSIVE DEVELOPMENT MASTER PLAN (CDMP):

1. The Adopted 2005 and 2015 Land Use Plan designates the subject property as being within the Urban Development Boundary for **estate density residential**. The residential densities allowed in this category shall range from a minimum of 1.0 to a maximum of 2.5 units per gross acre. This density range is typically characterized by detached estates which utilize only a small portion of the total parcel. Clustering, and a variety of housing types may, however, be authorized.

2. Existing lawful residential and non-residential uses and zoning are not specifically depicted on the LUP map. They are however reflected in the average Plan Density depicted. All such lawful uses and zoning are deemed to be consistent with this Plan as provided in the section of this CDMP titled "Concepts and Limitations of the Land Use Plan Map." The limitation referenced in this paragraph pertain to existing zoning and uses. All approval of new zoning must be consistent with the provisions of the specific category in which the subject parcel exists, including the provisions for density averaging and definition of gross density.

D. NEIGHBORHOOD CHARACTERISTICS:

ZONING		LAND USE PLAN DESIGNATION
Subject Property:		
AU; vacant		Residential, estate density, 1 to 2.5 dua
Surrounding Properties:		
NORTH:	AU; single family residence and vacant nursery	Residential, estate density, 1 to 2.5 dua
SOUTH:	EU-S; single family residences	Residential, estate density, 1 to 2.5 dua
EAST:	AU & RU-1; single family residences and nursery	Residential, estate density, 1 to 2.5 dua
WEST:	AU; single family residences	Residential, estate density, 1 to 2.5 dua

This 17.02 acre parcel is located in the southwest corner of SW 194 Avenue and SW 304 Street. The area is characterized by new and existing single-family residential subdivisions, vacant properties, plant nurseries which have been abandoned, plant nurseries in business and single-family residential in two or more acre sized lots.

E. SITE AND BUILDINGS:

Site Plan Review:

Scale/Utilization of Site:	**Acceptable***
Location of Buildings:	**N/A**
Compatibility:	**Acceptable**
Landscape Treatment:	**N/A**
Open Space:	**N/A**
Buffering:	**N/A**
Access:	**N/A**
Parking Layout/Circulation:	**Unacceptable**
Visibility/Visual Screening:	**N/A**
Energy Considerations:	**N/A**

Roof Installations:	**N/A**
Service Areas:	**N/A**
Signage:	**N/A**
Urban Design:	**N/A**

* with a covenant

F. PERTINENT REQUIREMENTS/STANDARDS:

Section 33-311(A)(8) The Board shall hear and grant or deny applications for **district boundary changes** taking into consideration that same must be consistent with the CDMP, with applicable area or neighborhood studies or plans, and would serve a public benefit. The Board shall take into consideration if the proposed development will have a favorable or unfavorable impact on the environmental and natural resources of Miami-Dade County, including consideration of the means and estimated cost necessary to minimize the adverse impacts, the extent to which alternatives to alleviate adverse impacts may have a substantial impact on the natural and human environment, and whether any irreversible or irretrievable commitment of natural resources will occur as a result of the proposed development. The Board shall consider if the development will have a favorable or unfavorable impact on the economy of Miami-Dade County, if it will efficiently or unduly burden water, sewer, solid waste disposal, recreation, education, public transportation facilities, including mass transit, roads, streets, and highways or other necessary public facilities which have been constructed or planned and budgeted for construction, and if the development is or will be accessible by public or private roads, street or highways.

G. NEIGHBORHOOD SERVICES:

DERM	**No objection***
Public Works	**Objects****
Parks	**No objection**
MDTA	**No objection**
Fire Rescue	**No objection**
Police	**No objection**
Schools	**19 students**

* subject to the conditions stated in their attached memorandum
** objects to the site plan

H. ANALYSIS:

This application was deferred from the October 7, 2004 meeting to the November 4, 2004 meeting, and from the November 4, 2004 meeting to this date. On May 11, 2004 Community Zoning Appeals Board – 14 denied this application without prejudice by a vote of 5 – 0. This application was deferred from the July 29, 2004 Board of County Commissioners meeting at the request of the applicant. The CDMP states that all existing uses and zoning are deemed to be consistent with the CDMP. Staff notes that the Board's decision to deny this application and retain the existing AU zoning is consistent with the CDMP. The applicant is appealing the decision to deny

this application which would permit a rezoning from AU, agricultural district, to EU-M, estate modified district. The applicant intends to proffer a covenant restricting the development to the plans submitted subject to the elimination of the T-turnarounds, and requiring the applicant to seek approval for the waiver of sidewalks and lighting through the public hearing process.

The applicant is appealing the Board's decision and states in the appeal form that the Community Council's decision to deny the application was not based on substantial competent evidence. The applicant further states that, on the contrary, the decision was motivated by an ultra vires attempt to impose a moratorium on development.

The subject property is located on the southwest corner of SW 194 Avenue and theoretical SW 304 Street. The applicant is seeking a district boundary change from AU, Agricultural District, to EU-M, Estate Modified Residential District. EU-M zoning permits a maximum density of 2.42 units per acre, a minimum lot area of 15,000 sq. ft., a minimum depth of 115', and a minimum width of 120'. However, with the use of Severable Use Rights (SUR's) EU-M zoning would permit a minimum lot area of 12,500 sq. ft., a minimum depth of 115', and a minimum width of 100'. The applicant has submitted a plan depicting the development of the proposed parcel into 25 lots. Each lot complies with the EU-M zoning district regulations and do not require the use of SURs.

The Department of Environmental Resources Management **(DERM)** has **no objections** to this application and has indicated that it meets the Level of Service (LOS) standards set forth in the Master Plan. The **Public Works Department objects** to the site plan submitted with this application and notes that the applicant must redesign the site plan to eliminate the t-turnarounds, streets and avenues must be labeled, that the lots facing SW 304 Street must have circular driveways, and that the land requires platting. This application does meet the traffic concurrency criteria and will generate **36** additional **PM** daily peak hour vehicle trips. The additional trips do not exceed the acceptable Level of Service (LOS) which are currently at LOS "A" and "B". The applicant met with the **Miami-Dade County Public Schools** (MDCPS) on February 12, 2004 to discuss the impact of the proposed development on public schools. The development will bring 19 additional students to the area schools.

This application will allow the applicant to provide additional housing for the community. The Master Plan, which designates this site for Estate Density Residential use, permits a maximum density of 2.5 units per gross acre which results in the maximum development of 42 residential units on this site. The proposed EU-M zoning will allow the applicant to develop the site with 41 single family residential units at a density of 2.4 units per acre. Although staff can be supportive of the rezoning to EU-M, it is not supportive of the submitted site plans and will require that the applicant comply with all the Public Works requirements. Staff supports the rezoning to EU-M, subject to the Board's acceptance of a covenant limiting the development of this site to the plans submitted; to a maximum of 25 units; and stating that the applicant will seek a waiver of the requirements for street lights and sidewalks in accordance with Section 28-19 of the Public Works Code. Subject to the proffered covenant, staff recommends approval of the proposed EU-M zoning since said district would be **consistent** with the Land Use Plan (LUP) map of the CDMP and **compatible** with the

area which consists of EU-S zoning to the south, RU-1 zoning to the east and AU zoning to the north and west which is also designated for estate density residential use.

I. **RECOMMENDATION:** Approval of the zone change to EU-M, subject to the Board's acceptance of the proffered covenant.

J. **CONDITIONS:** None.

DATE INSPECTED: 02/18/04
DATE TYPED: 02/23/04
DATE REVISED: 03/01/04; 03/04/04; 04/22/04; 04/27/04; 06/25/04; 07/06/04; 07/19/04; 10/18/04
DATE FINALIZED: 11/05/04
DO'QW:AJT:MTF:JED

for Diane O'Quinn Williams, Director
Miami-Dade County Department of
Planning and Zoning

MIAMI-DADE

MEMORANDUM

DERM

TO: Diane O' Quinn-Williams, Director
Department of Planning and Zoning

DATE: January 20, 2004

SUBJECT: C-14 #Z2003000300
Cardan of South Dade, LLC
W/O SW 194th Avenue & S/O
theoretical SW 304 Street
DBC from AU to RU-M
(AU) (17.02 Ac.)
11-57-38

RECEIVED
JAN 29 2004
MIAMI-DADE COUNTY
DIRECTOR'S OFFICE
DEPT. OF PLANNING & ZONING

FROM: Alyce M. Robertson, Assistant Director
Environmental Resources Management

DERM has reviewed the subject application and has determined that it meets the minimum requirements of Chapter 24 of the Code of the Miami-Dade County, Florida. Accordingly, DERM may approve the application and it may be scheduled for public hearing. DERM has also evaluated the request insofar as the general environmental impact that may derive from it, and based upon the available information offers no objection to its approval.

Water Supply:
The closest public water main is located approximately 1,320 feet from the site. Based on the proposed request, the subject property is within a feasible distance for connection to public water; therefore DERM shall require connection to the public water supply system.

Existing public water facilities and services meet the Level of Service (LOS) standards set forth in the Comprehensive Development Master Plan (CDMP). Furthermore, the proposed development order, if approved, will not result in a reduction in the LOS standards subject to compliance with the conditions stipulated by DERM for this proposed development order.

Wastewater Disposal:
The closest public sanitary sewer is located approximately 1,320 feet from the site. Based on the proposed request, the subject property is within a feasible distance for connection to public sanitary sewers; therefore, DERM shall require that any development on the site be connected to the public sanitary sewer system. All sewer lines shall be required to comply with exfiltration requirements as applied to wellfield protection areas.

Existing public sanitary sewer facilities and services meet the Level of Service (LOS) standards set forth in the CDMP. Furthermore, the proposed development order, if approved, will not result in a reduction in the LOS standards subject to compliance with the conditions required by DERM for this proposed development order.

Stormwater Management:
All stormwater shall be retained on site utilizing properly designed seepage or infiltration drainage structures. Drainage plans shall provide for full on-site retention of the stormwater runoff of a 5-year storm event. Pollution Control devices shall be required at all drainage inlet structures.

10

A Standard General Environmental Resource Permit from DERM shall be required for the construction and operation of the required surface water management system. The applicant is advised to contact DERM in order to obtain additional information concerning permitting requirements.

The project is located within the Redlands Brownfield area where environmental site assessment may be required.

Site grading and development shall comply with the requirements of Chapter 11C of the Code of Miami-Dade County.

Any proposed development shall comply with County and Federal flood criteria requirements. The proposed development order, if approved, will not result in a reduction in the Level of Service standards for flood protection set forth in the Comprehensive Development Master Plan subject to compliance with the conditions required by DERM for this proposed development order.

Wetlands:
The subject site is not located in jurisdictional wetlands as defined in Chapter 24-3 and 24-58 of the Code; therefore, a Class IV Permit for work in wetlands will not be required by DERM.

Notwithstanding the above, permits from the Army Corps of Engineers (USACOE), the State of Florida Department of Environmental Protection (FDEP) and the South Florida Water Management District (SFWMD) may be required for the proposed project. The applicant is advised to contact these agencies concerning their permit procedures and requirements.

Tree Preservation:
Section 24-60 of the Code requires the preservation of tree resources. A Miami-Dade County tree removal permit is required prior to the removal or relocation of any trees. The applicant is advised to contact DERM staff for permitting procedures and requirements.

Enforcement History:
DERM has reviewed the Permits and Enforcement database and the Enforcement Case Tracking System and has found no open or closed formal enforcement records for the subject properties identified in the subject application.

Concurrency Review Summary:
The Department has conducted a concurrency review for this application and has determined that the same meets all applicable Levels of Service standards for an initial development order, as specified in the adopted Comprehensive Development Master Plan for potable water supply, wastewater disposal and flood protection. Therefore, the application has been approved for concurrency subject to the comments and conditions contained herein.

This concurrency approval does not constitute a final concurrency statement and is valid only for this initial development order as provided for in the adopted methodology for concurrency review. Additionally, this approval does not constitute any assurance that the LOS standards would be met by any subsequent development order applications concerning the subject property.

11

In summary, the application meets the minimum requirements of Chapter 24 of the Code and therefore, it may be scheduled for public hearing; furthermore, this memorandum shall constitute DERM's written approval as required by the Code. Additionally, DERM has also evaluated the application so as to determine its general environmental impact and after reviewing the available information offers no objections to the approval of the request.

cc: Lynne Talleda, Zoning Hearings- P&Z
Franklin Gutierrez, Zoning Agenda Coordinator-P&Z

PH# 03-300
CZAB-14
Rev. 2

PUBLIC WORKS DEPARTMENT COMMENTS

Applicant's Name: Cardan of South Dade L.L.C.

This Department objects to this application.

T-turnarounds must be eliminated and should be avoided in design of site plan.

Streets and avenues must be labeled. Applicant must contact Frank Rodriguez at 305-375-2707.

Proposed lots to face onto SW 304 St. must have circular driveways.

This land requires platting in accordance with Chapter 28 of the Miami-Dade County Code. The road dedications and improvements will be accomplished thru the recording of a plat.

This application **does** meet the traffic concurrency criteria for an Initial Development Order. It will generate **31 PM** daily peak hour vehicle trips. The traffic distributions of these trips to the adjacent roadways reveal that the addition of these new trips **does not** exceed the acceptable level of service of the following roadways:

Sta. #		LOS present	LOS w/project
9212	Krome Ave. n/o SW 288 St.	A	A
9942	SW 304 St. w/o US-1	B	B
9948	SW 312 St. w/o US-1	B	B
F-84	SW 344 St. e/o SW 187 Ave.	B	B

The request herein, constitutes an Initial Development Order only, and one or more traffic concurrency determinations will subsequently be required before development will be permitted.

Raul A. Pino, P.L.S.

JUL 12 2004

Date

Item: D
03-300

Miami-Dade County Public Schools

giving our students the world

Superintendent of Schools
Rudolph F. Crew, Ed.D.

Ana Rijo-Conde, AICP, Facilities Planning Officer
Facilities Planning

Miami-Dade County School Board
Dr. Michael M. Krop, Chair
Dr. Robert B. Ingram, Vice Chair
Agustin J. Barrera
Frank J. Bolaños
Frank J. Cobo
Perla Tabares Hantman
Betsy H. Kaplan
Dr. Marta Pérez
Dr. Solomon C. Stinson

November 1, 2004

Ms. Maria Teresa-Fojo, Division Chief
Miami-Dade County
Department of Planning and Zoning
Zoning Evaluation Section
111 NW 1 Street, Suite 1110
Miami, Florida 33128

Re: Cardan of South Dade, LLC - Application No. 03-300 (CC14)
West of SW 194 Avenue and South of SW 304 Street
Updated

Dear Ms. Fojo:

Pursuant to the state-mandated and School Board approved Interlocal Agreement, local government, the development community and the School Board are to collaborate on the options to address the impact of proposed residential development on public schools where the proposed development would result in an increase in the schools' FISH % utilization (permanent and relocatable), in excess of 115%. This figure is to be considered only as a review threshold and shall not be construed to obligate the governing agency to deny a development.

Attached please find the School District's updated review analysis of potential impact generated by the above referenced application. Please note that all of the impacted school facilities meet the referenced review threshold. The proposed residential development will impact Redondo Elementary School, Homestead Middle School and South Dade Senior High School currently operating at 141%, 141% and 130% of FISH % utilization, respectively. However, utilizing the County's Census 2000 figures, the proposed residential development will increase the FISH % utilization of Redondo Elementary School and South Dade Senior High School to 143% and 131%, respectively (please see enclosed analysis).

Pursuant to the Interlocal, the District discussed with the applicant on February 12, 2004, the impact of the proposed development on public schools. The District is grateful that the applicant took the time to meet with the District to discuss possible options that may accommodate new students generated by the proposed application. As such, the applicant has voluntarily proffered a covenant to the School Board in order to provide a monetary donation, over and above impact fees. Please be advised that such a proffer was authorized by the School Board at its July 14, 2004 meeting.

Please note the attached analysis depicts the relief schools planned in the area, which includes the recently approved Facilities Five Year Work Program.

School Board Administration Building • 1450 N.E. 2nd Avenue, Suite 525 • Miami, Florida 33132
305-995-7285 • FAX 305-995-4760 • arijo@dadeschools.net

Also, attached is a list of approved Charter School Facilities, which may provide relief on a countywide basis, as well as a report depicting previously approved applications in the area.

Additionally, pursuant to Miami-Dade County's Educational Facilities Impact Fee Ordinance the proposed development, if approved, will be required to pay educational facilities impact fees (impact fees) based on the following formula:

> New residential unit square footage X .90 (Square Footage Fee) + $600.00 (Base Fee) + 2% administrative fee = Educational Facilities Impact fee

As an example, assuming the proposed unit is 2,000 square feet, the 30-unit development is estimated to generate approximately $73,440 ($2,448 per unit) in impact fees. This figure may vary since the impact fees assessed are based on the actual square footage of each dwelling unit.

In accordance with the Agreement, this letter and attached information should not be construed as commentary on the merits of the pending zoning application. Rather it is an attempt to provide relevant information to the Community Council on public schools that will likely serve the proposed development and meet the referenced threshold.

As always, thank you for your consideration and continued partnership in our mutual goal to enhance the quality of life for the residents of our community.

Sincerely,

Patricia Good
Coordinator III

PG:am
L-0377
Attachment

cc: Ms. Ana Rijo-Conde
Mr. Fernando Albuerne
Mr. Michael A. Levine
Mr. Ivan M. Rodriguez
Ms. Vivian Villaamil
Mr. Juan Mayol

UPDATED
SCHOOL IMPACT REVIEW ANALYSIS

APPLICATION:	No. 03-300, Cardan of South Dade, LLC (CC14)
REQUEST:	Zone change from AU to EU-M
ACRES:	17.02 acres
MSA/Multiplier:	7.3/.70
LOCATION:	West of SW 194 Avenue and South of SW 304 Street
UNITS:	27 additional single-family units (3 units currently permitted under existing zoning classification, for a total of 30 units)
ESTIMATED STUDENT POPULATION:	19 students*
ELEMENTARY:	9
MIDDLE:	5
SENIOR:	5

SCHOOLS SERVING AREA OF APPLICATION:

ELEMENTARY:	Redondo Elementary - 18480 SW 304 St.
MIDDLE:	Homestead Middle - 650 NW 2 Ave.
SENIOR HIGH:	South Dade Senior - 28401 SW 167 Ave.

All schools are located in Region 6

* Based on Census 2000 information provided by the Miami-Dade County Department of Planning and Zoning.

The following population and facility capacity data are as reported by the Office of Information Technology, as of October, 2003:

	STUDENT POPULATION	FISH DESIGN CAPACITY PERMANENT	% UTILIZATION FISH DESIGN CAPACITY PERMANENT	NUMBER OF PORTABLE STUDENT STATIONS	% UTILIZATION FISH DESIGN CAPACITY PERMANENT AND RELOCATABLE
Redondo Elem.	719/ 731*	510	141%/ 143%*	0	**141%/ 143%***
Homestead Middle	1311/ 1317*	871	151%/ 151%*	59	**141%/ 141%***
South Dade Sr.	2716/ 2723*	1701	160%/ 160%*	380	**130%/ 131%***

* increased student population as a result of the proposed development

Note:

1) The cumulative effect of other approved or proposed developments in the vicinity is not included as part of this analysis, however is hereby attached in this package.
2) Figures above reflect the impact of the class size amendment.
3) Pursuant to the Interlocal Agreement, all the schools meet the review threshold.

ADDITIONAL SCHOOL INFORMATION: The following information was provided by school site personnel or other data sources in October 2003:

Redondo Elementary:

Access to computers:	In each classroom and media center
Capital Improvements in the past school year:	Art/Music Suites and Media Center
Recognition for Academic Achievement:	"C" School
Special Programs:	After-school care and Magnet programs
Lunch schedule:	Begins at 10:15 a.m.
Non-instructional space utilized for instructional purposes:	None
Teachers required to float/travel:	ESOL, Art, Music, CCHL and Spanish S/SL

Homestead Middle:

Access to computers:	In special computer labs and media center
Capital Improvements in the past school year:	None
Recognition for Academic Achievement:	Silver Award
Special Programs:	Tutoring
Lunch schedule:	Begins at 11:19 a.m.
Non-instructional space utilized for instructional purposes:	Auditorium
Teachers required to float/travel:	Language Arts, ESOL, Math, Science and Geography

South Dade Senior High:

Access to computers:	In each classroom, in special computer labs and in the Media Center
Capital Improvements in the past school year:	Media Center
Recognition for Academic Achievement:	FL School Recognition Program
Special Programs:	Vocational Classes
Lunch schedule:	Begins at 11:00 a.m.
Non-instructional space utilized for instructional purposes:	Storage Room, Math Office, Little Theater, Teacher's Lounge, Wrestling Room and Science Office
Teachers required to float/travel:	Spanish, History, Science, Social Studies Math, Business, English, Economics and Electives

PLANNED RELIEF SCHOOLS IN THE AREA (information as of November 2004):

School	Status	Projected Occupancy Date
State School "SS1" (Redland, Campbell Drive and Homestead Middle School Relief) (1604 student stations)	Design	December 2006
State School "CCC1" (South Dade Sr. High Replacement) (1523 additional student stations)	Design	January 2008
State School "TTT" (South Dade, Homestead and Southridge Sr. High School Relief) (3647 student stations)	Planning	2009

OPERATING COSTS: According to Financial Affairs, the average cost for K-12 grade students amounts to $5,833 per student. The total annual operating cost for additional students residing in this development, if approved, would total $110,827.

CAPITAL COSTS: Based on the State's November-2004 student station cost factors*, capital costs for the estimated additional students to be generated by the proposed development are:

ELEMENTARY	9 x	$ 13,452	=	$ 121,068
MIDDLE	5 x	$ 15,423	=	$ 77,115
SENIOR	5 x	$ 20,409	=	$ 102,045
Total Potential Capital Cost				$ 300,228

* Based on Information provided by the Florida Department of Education, Office of Educational Facilities Budgeting. Cost per student station does not include land cost.

ZONING REPORT
(APPLICATIONS REVIEWED SINCE JANUARY 2001)
CC14 AND CC15

	Applicant Name & Number	Location Address	Units/Students	Schools	Board District(s)/ Region(s)	Community Council/ Date	Approved/ Denied/ Withdrawn
1	H. D. CROSS TRUSTEE ET AL #02-054	Btwn SW 184 St. to SW 192 St. and W of SW 130 Ave.	144 Units/ 95 Students	S. MIAMI HGTS. ELEM-51 MAYS MID-23 SOUTHRIDGE SR-21	7/6 7/6 9/6	CC14 1/28/03	APPROVED
2	CAULEY PALISADE CORP. #01-242	22010 SW 124 Ave.	18 Units/ 11 Students	CARIBBEAN ELEM-6 MAYS MID-3 SOUTHRIDGE SR-2	9/6 7/6 9/6	CC14 10/10/01	APPROVED
3	JOSEPH TAUBMAN, TRUSTEE & DELCO ENTERPRISES #01-401	N of SW 208 St. btwn SW 133 Ct. and SW 132 Ave.	31 Units/ 20 Students	REDLAND ELEM-11 MAYS MID-5 SOUTH DADE SR-4	7/6 7/6 7/6	CC14 10/16/02 2/25/03	APPROVED
4	ADE INVESTMENT PROPERTIES, INC. #03-181	SEC of SW 292 St. and SW 180 Ave.	5 Units/ 3 Students	AVOCADO ELEM-1 HOMESTEAD MID-1 SOUTH DADE SR-1	7/6 9/6 7/6	CC14 10/28/03	APPROVED
5	OSCAR & MARIA VILLEGAS #03-078	SEC of SW 192 Ave. and SW 316 St.	17 Units/ 11 Students	W HOMESTEAD ELEM-5 HOMESTEAD MID-3 SOUTH DADE SR-3	9/6 9/6 7/6	CC14 10/28/03	DENIED
6	CROSS ET AL #01-218	SW 130 Ave. and btwn SW 192 St. and SW 220 St.	157 Units/ 94 Students	S. MIAMI HGTS. ELEM-51 MAYS MID-23 SOUTHRIDGE SR-20	7/6 7/6 9/6	CC14 11/20/01	APPROVED
7	FRV DEVELOPMENT #03-150	N of SW 184 St. E of SW 109 Ave.	50 Units/ 33 Students	PINE LAKE ELEM-15 RICHMOND HGHTS. MID-8 SOUTHRIDGE SR-10	9/7 7/6 9/6	CC14 5/13/0	APPROVED
8	ANNE DELK TRUSTEE #02-170	Btwn SW 175 and 177 Ave. and N of SW 292 St.	7 Units/ 4 Students	REDONDO ELEM-2 HOMESTEAD MID-1 SOUTH DADE SR-1	9/6 9/6 7/6	CC14 12/17/02	APPROVED
9	STEVE PURDO, ET AL #02-249	S of SW 224 St. btwn SW 128 and 130 Ave.	17 Units/ 3 Students	CARIBBEAN ELEM-21 MAYS MID-9 SOUTHRIDGE SR-8	9/6 7/6 9/6	CC14 12/17/02	APPROVED
10	OPEN BIBLE BAPTIST CHURCH TO FORTY-FIRST HOLDINGS, LLC 01-134	W of SW 137 Ave. and N of SW 173 Terr.	84 Units/ 32 Students	MIAMI HEIGHTS ELEM-17 REDLAND MID-8 SOUTH DADE SR-7	9/6 7/6 7/6	CC14 12/19/01	APPROVED
11	MANGROVE DEVELOPMENT OF MIAMI, INC. #99-101	SWC of Sw 184 St. and SW 127 Ave.	24 Units/ 14 Students	S. MIAMI HGTS. ELEM-8 MAYS MID-3 SOUTHRIDGE SR-3	7/6 7/6 9/6	CC14 2/06/01	APPROVED
12	EFRAIN ARGUELLES #00-323	NEC of SW 300 St. and SW 174 Ave.	8 Units/ 5 Students	AVOCADO ELEM-3 HOMESTEAD MID-1 SOUTH DADE SR-1	7/6 9/6 7/6	CC14 2/21/01	APPROVED
13	AVOCADO ACRE HOMES DEVELOPMENT CORP. #02-302	SEC of SW 272 St. and SW 157 Ave.	46 Units/ 30 Students	REDLAND ELEM-16 REDLAND MID-7 SOUTH DADE SR-7	7/6 7/6 7/6	CC14 2/25/03 9/30/03	APPROVED
14	PATRICIA & JORGE PALENZUELA & CANDAD ZAMORA #01-408	W of SW 167 Ave. and SW 284 St.	11 Units/ 7 Students	AVOCADO ELEM-4 HOMESTEAD MID-2 SOUTH DADE SR-1	7/6 9/6 7/6	CC14 3/06/02	APPROVED
15	VICTOR F. SEIJAS, JR. #99-300	N of SW 184 St. and SW 142 Ave.	17 Units/ 9 Students	REDLAND ELEM-5 REDLAND MID-2 SOUTH DADE SR-2	7/6 7/6 7/6	CC14 4/25/01	APPROVED

20

ZONING REPORT
(APPLICATIONS REVIEWED SINCE JANUARY 2001)
CC14 AND CC15

16	ARGUS INVESTMENT GROUP, INC. #02-284	NEC of SW 297 St. and SW 170 Ave.	7 Units/ 5 Students	AVOCADO ELEM-3 HOMESTEAD MID-1 SOUTH DADE SR-1	7/6 9/6 7/6	CC14 5/29/03	APPROVED
17	ROBERT CARTER, TRUSTEE, ET AL #02-303	SWC of SW 164 Ave. and SW 288 St.	21 Units/ 14 Students	LEISURE CITY ELEMID-6/4 SOUTH DADE SR-4	9/6 7/6	CC14 12/18/03	APPROVED
18	PERRY KAYE, TRUSTEE #00-446	Btwn SW 128 Ave. and SW 132 Ave. and btwn SW 211 St. and SW 216 St.	89 Units/ 53 Students	CARIBBEAN ELEM-29 MAYS MID-12 SOUTHRIDGE SR-12	9/6 7/6 9/6	CC14 5/30/01 10/11/01	DENIED REVISED & APPROVED
19	THERESA LAVONNE DONALDSON #03-043	SEC of SW 306 St. & SW 193 Ave.	27 Units/ 18 Students	REDLAND ELEM-8 HOMESTEAD MID-5 SOUTH DADE SR-5	7/6 9/6 7/6	CC14 6/26/03	DENIED
20	ZAMORA CORP. #01-083	N of SW 203 St. btwn SW 125 Ave. and SW 127 Ave.	2 Units/ 1 Students	CARIBBEAN ELEM-1 MAYS MID SOUTHRIDGE SR	9/6 7/6 9/6	CC14 7/24/01 3/25/03	APPROVED
21	BCG PARTNERS, LLC #02-368	SEC of SW 192 Ave. and SW 304 St.	50 Units/ 32 Students	REDONDO ELEM-15 HOMESTEAD MID-8 SOUTH DADE SR-9	9/6 9/6 7/6	CC14 9/11/03 Def. 11/4/04	DENIED PENDING
22	CAULEY PALISADE CORP. #02-162	NWC of SW 216 St. and SW 124 Ave.	7 Units/ 4 Students	CARIBBEAN ELEM-2 MAYS MID-1 SOUTHRIDGE SR-1	9/6 7/6 9/6	CC14 9/25/02	APPROVED
23	PALMA FAMILY TRUST, ET AL #03-209	S of SW 208 St. and btwn SW 132 and 134 Ave.	49 Units/ 32 Students	CARIBBEAN ELEM-15 MAYS MID-8 SOUTHRIDGE SR-9	9/6 7/6 9/6	CC14 1/14/04	APPROVED
24	PALMA FAMILY TRUST, ET AL #03-209b	S of SW 208 St. and btwn SW 132 and 134 Ave.	56 Units/ 44 Students	CARIBBEAN ELEM-20 MAYS MID-11 SOUTHRIDGE SR-13	9/6 7/6 9/6	CC14 9/7/04	APPROVED
25	U-HAUL COMPANY OF FL #03-207	NWC of SW 137 Ave. and SW 169 St.	37 Units/ 21 Students	REDLAND ELEM-10 REDLAND MID-5 SOUTH DADE SR-6	7/6 7/6 7/6	CC14 2/11/04	APPROVED
26	ESTATES OF BISCAYNE, INC. #03-222	NWC of SW 288 St. and 172 Ave.	35 Units/ 23 Students	AVOCADO ELEM-10 HOMESTEAD MID-8 SOUTH DADE SR-7	7/6 9/6 7/6	CC14 Def.-12/16/04	PENDING
27	BCG PARTNERS, LLC #03-316	SEC of SW 192 Ave. and SW 304 St.	47 Units/ 33 Students	REDONDO ELEM-15 HOMESTEAD MID-8 SOUTH DADE SR-10	9/6 9/6 7/6	CC14 5/11/04	DENIED
28	CARDAN OF SOUTH DADE, LLC #03-300	W of SW 194 Ave. and S of SW 304 St.	27 Units/ 19 Students	REDONDO ELEM-9 HOMESTEAD MID-5 SOUTH DADE SR-6	9/6 9/6 7/6	CC14 Def.-11/4/04	PENDING
29	LIVING QUARTERS USA, INC. #03-348	SWC of SW 180 St. and SW 110 Ave.	6 Units/ 3 Students	PINE LAKE ELEM-2 RICHMOND HGHTS. MID-0 SOUTHRIDGE SR-1	9/7 7/6 9/6	CC14 4/14/04	APPROVED
30	UNIVERSAL AMERICAN REALTY CORP. #03-290	SEC of SW 106 Ave. and Marlin Rd.	176 Units/ 108 Students	BEL-AIRE ELEM-50 CUTLER RIDGE MID-27 SOUTHRIDGE SR-31	9/6 9/6 9/6	CC14 4/14/04	DENIED
31	ESTATE OF ELAINE L. EICHLEAY #03-293	SWC of SW 134 Ave. and SW 176 St.	101 Units/ 66 Students	MIAMI HGHTS ELEM-30 RICHMOND HGHTS. MID-17 SOUTHRIDGE SR-19	9/6 7/6 9/6	CC14 4/14/04	APPROVED
32	INTERNATIONAL BOTANICALS LLC #03-386	12801 SW 224 St.	19 Units/ 15 Students	CARIBBEAN ELEM-7 MAYS MID-4 SOUTHRIDGE SR-4	9/6 7/6 9/6	CC14 6/15/04	APPROVED

21

ZONING REPORT
(APPLICATIONS REVIEWED SINCE JANUARY 2001)
CC14 AND CC15

33	FRV DEVELOPMENT #03-366	18201 SW 109 Ave.	11 Units/ 6 Students	PINE LAKE ELEM-3 RICHMOND HGHTS. MID-1 SOUTHRIDGE SR-2	9/7 7/6 9/6	CC14 9/7/04	APPROVED
34	DRI INC. #04-035	NWC of NW 176 Terr. and NW 59 Ave.	249 Units/ 107 Students	S. MIAMI HGTS. ELEM-49 MAYS MID-27 SOUTHRIDGE SR-31	7/6 7/6 9/6	CC14 7/20/04	DENIED
35	PALMETTO COMMUNITY COVENANT CHURCH, INC. #04-012	N of SW 184 St. and btwn SW 109 Ave. & SW 110 Ave.	94 Units/ 42 Students	PINE LAKE ELEM-19 RICHMOND HGHTS. MID-11 SOUTHRIDGE SR-12	9/7 7/6 9/6	CC14 10/6/04	APPROVED
36	ALEX BARDINAS #04-152	E of SW 202 Ave. and S of SW 204 St.	2 Units/ 1 Student	REDLAND ELEM-1 REDLAND MID-0 SOUTH DADE SR-0	7/6 7/6 7/6	CC14 11/3/04	PENDING
37	MAYA AMERICAN COMMUNITY COUNCIL, INC. #04-164	SEC of SW 340 St. and SW 194 Ave.	24 Units/ 10 Students	FL CITY ELEM-5 HOMESTEAD MID-2 HOMESTEAD SR-3	9/6 9/6 9/6	CC14 11/3/04	PENDING
38	DEAN COLSON AND HENRY QUINTANA #04-129	S of SW 288 St. & W of SW 187 Ave.	7 Units/ 4 Students	REDONDO ELEM-2 HOMESTEAD MID-1 SOUTH DADE SR-1	9/6 9/6 7/6	CC14 12/13/04	PENDING
39	SILVER GROUP 137 INC. #04-071	W of SW 139 Ave. & S of SW 164 St.	8 Units/ 5 Students	JACK GORDON ELEM-2 RICHMOND HGHTS. MID-1 SOUTHRIDGE SR-2	7/6 7/6 9/6	CC14	PENDING
40	F.V. CONSTRUCTION CORP. #03-162	SWC of SW 280 St. and SW 132 Ave.	54 Units/ 45 Students	CHAPMAN ELEM-53 CENTENNIAL MID-29 HOMESTEAD SR-34	9/6 9/6 9/6	CC15 Def. Indef.	PENDING
41	MALCOLM B. WISEHEART, JR., ET AL #01-408	SWC of SW 198 St. and Old Cutler Rd.	4 Units/ 2 Students	WHISPERING PINES ELEM-1 CUTLER RIDGE MID-0 SOUTHRIDGE SR-1	9/6 9/6 9/6	CC15 1/20/04	APPROVED
42	PROVINCIAL REALTY, INC. #02-186	SW 112 Ave. btwn SW 224 & 232 St.	250 Units/ 154 Students	PINE VILLA ELEM-71 CENTENNIAL MID-38 SOUTHRIDGE SR-45	7/6 9/6 9/6	CC15 11/17/03	APPROVED
43	ERIC AND NICOLE LEE BERRIOS #01-378	SWC of SW 184 St. and SW 79 Ct.	1 Unit/ 0 Students	WHISPERING PINES ELEM CUTLER RIDGE MID SOUTHRIDGE SR	9/6 9/6 9/6	CC15 1/28/02	APPROVED
44	LLOYD AND JOHNNIE CASH #02-230	SWC of SW 137 Ave. and SW 258 St.	36 Units/ 30 Students	NARANJA ELEM-16 REDLAND MID-7 SOUTH DADE SR-7	9/6 7/6 7/6	CC15 1/30/03	APPROVED
45	RALPH FEUERRING, ET AL #02-108	NEC of SW 232 St. and SW 110 Ave.	209 Units/ 119 Students	PINE VILLA ELEM-64 CENTENNIAL MID-29 SOUTHRIDGE SR-28	7/6 9/6 9/6	CC15 10/03/02	APPROVED
46	ROBERT BOREK ET AL #01-333	E and W of SW 117 Ave. on the N side of 248 St.	246 Units/ 130 Students	PINE VILLA ELEM-70 REDLAND MID-31 HOMESTEAD SR-29	7/6 7/6 9/6	CC15 10/03/02	APPROVED
47	GOULDS, LLC #02-326	W of Sw 112 Ave. and S of SW 224 St.	45 Units/ 28 Students	PINE VILLA ELEM-13 MAYS MID-7 SOUTHRIDGE SR-8	7/6 7/6 9/6	CC15 10/22/03	APPROVED
48	LUMSDEN OAKS ACQUISITION CORP. #02-250	W of SW 132 Ave. and S of SW 282 St.	138 Units/ 116 Students	CHAPMAN ELEM-53 CENTENNIAL MID-29 HOMESTEAD SR-34	9/6 9/6 9/6	CC15 10/22/03	APPROVED
49	SPECIALTY HOUSING CORP. #03-104	S of SW 268 St. and W of FL Turnpike	33 Units/ 22 Students	CHAPMAN ELEM-10 CENTENNIAL MID-6 HOMESTEAD SR-6	9/6 9/6 9/6	CC15 10/22/03	APPROVED

ZONING REPORT
(APPLICATIONS REVIEWED SINCE JANUARY 2001)
CC14 AND CC15

50	5VK AIRPORT LAND, LLC #02-200	SEC of SW 276 St. and SW 154 Ave.	41 Units/ 24 Students	REDLAND ELEM-13 REDLAND MID-6 SOUTH DADE SR-5	7/6 7/6 7/6	CC15 11/06/02	APPROVED
51	AIRBASE LANDINGS, LTD. #02-030	S of SW 288 St. and E of SW 122 Ave.	45 Units/ 20 Students	CHAPMAN ELEM-11 CENTENNIAL MID-5 HOMESTEAD SR-4	9/6 9/6 9/6	CC15 11/07/02	APPROVED
52	HABITAT FOR HUMANITY OF GREATER MIAMI, INC. #00-188	15375 SW 288 St.	10 Units/ 7 Students	LEISURE CITY ELEMID-4/2 SOUTH DADE SR-1	9/6 7/6	CC15 11/12/02	APPROVED
53	LEWIS PETERS AND FERGUSON PETERS, TRUSTEE #01-088	NEC of SW 248 St. and Sw 112 Ave.	328 Units/ 168 Students	NARANJA ELEM-91 CENTENNIAL MID-40 HOMESTEAD SR-37	9/6 9/6 9/6	CC15 11/13/01	APPROVED
54	ALLAPATTAH NURSERY, LTD #02-155 #02-228	E of SW 112 Ave. and N of SW 240 St.	477 Units/ 255 Students	PINE VILLA ELEM-138 CENTENNIAL MID-61 HOMESTEAD SR-56	7/6 9/6 9/6	CC15 12/11/02	APPROVED
55	CHARLES AND JO ELLEN CHAMBERS #02-178	NEC of SW 139 Ave. and SW 258 St.	76 Units/ 50 Students	NARANJA ELEM-27 REDLAND MID-12 SOUTH DADE SR-11	9/6 7/6 7/6	CC15 12/11/02	APPROVED
56	CW2, LTD. #02-164	E of SW 139 Ave. and S of SW 260 St.	32 Units/ 21 Students	NARANJA ELEM-11 REDLAND MID-5 SOUTH DADE SR-5	9/6 7/6 7/6	CC15 12/11/02	APPROVED
57	DIAZ LANDSCAPING & NURSERY, INC. #02-192	E of SW 112 Ave. and S of SW 240 St.	476 Units/ 254 Students	PINE VILLA ELEM-137 CENTENNIAL MID-61 HOMESTEAD SR-56	7/6 9/6 9/6	CC15 12/11/02	APPROVED
58	JSM HOLDING CORP. INC AND ROYAL GROUP INVESTMENT #01-264	S of SW 268 St. and SW 140 Ave.	24 Units/ 11 Students	CHAPMAN ELEM-6 REDLAND MID-3 HOMESTEAD SR-2	9/6 7/6 9/6	CC15 2/12/02	APPROVED
59	BLACK CREEK BUILDERS GROUP, LLC #02-335	SEC of SW 132 Ave. and SW 284 St.	11 Units/ 7 Students	REDLAND ELEM-4 MAYS MID-2 HOMESTEAD SR-1	7/6 7/6 9/6	CC15 2/25/03	APPROVED
60	HUGO G. MORALES, TRUSTEE #01-203	Eof USA-1, S of Sw 252 St. and W of SW 137 Ave.	380 Units/ 144 Students	NARANJA ELEM-78 REDLAND MID-34 SOUTH DADE SR-32	9/6 7/6 7/6	CC15 3/26/02	APPROVED
61	CAROLE BROCK, TRUSTEE #02-279	NEC of SW 226 St. and SW 112 Ave.	45 Units/ 28 Students	PINE VILLA ELEM-15 CENTENNIAL MID-7 SOUTHRIDGE SR-8	7/6 9/6 9/6	CC15 3/27/03	APPROVED
62	CARMEL INVESTMENT & DEVELOPMENT INC. #01-437	NEC OF SW 160 Ave. and theor. SW 302 St.	6 Units/ 4 Students	PESKOE ELEM-2 CAMPBELL DRIVE MID-1 HOMESTEAD SR-1	9/6 9/6 9/6	CC15 4/23/02	APPROVED
63	ROBERT BOREK ET AL #00-298	S of SW 248 St. btwn SW 117 and 122 Ave.	342 Units/ 214 Students	PINE VILLA ELEM-116 REDLAND MID-51 HOMESTEAD SR-47	7/6 7/6 9/6	CC15 5/01/01	APPROVED $128,400 O/A
64	ALEJANDRO ZAMPIER #02-076	S of Sw 260 St. and W of SW 134 Ave.	20 Units/ 13 Students	NARANJA ELEM-7 REDLAND MID-3 SOUTH DADE SR-3	9/6 7/6 7/6	CC15 6/04/02	APPROVED
65	CLINTON ASSOCIATES, LTD. #02-035	NWC of SW 122 Ave. and SW 256 St.	59 Units/ 38 Students	NARANJA ELEM-21 REDLAND MID-9 HOMESTEAD SR-8	9/6 7/6 9/6	CC15 6/04/02	APPROVED
66	FREDERICK T. PETERS MARTIAL TRUST #01-219	N of SW 208 St. and btwn SW 87 Ave. and SW 92 Ave.	160 Units/ 82 Students	WHIGHAM ELEM-44 CENTENNIAL MID-20 SOUTHRIDGE SR-18	9/6 9/6 9/6	CC15 6/04/02	APPROVED

ZONING REPORT
(APPLICATIONS REVIEWED SINCE JANUARY 2001)
CC14 AND CC15

67	SODA PROPERTIES, LLC. #01-348	Btwn SW 87 Ave. and SW 92 Ave. and N of SW 208 St.	232 Units/ 82 Students	WHIGHAM ELEM-44 CENTENNIAL MID-20 SOUTHRIDGE SR-18	9/6 9/6 9/6	CC15 6/04/02	APPROVED
68	LAW PROPERTIES LTD. #02-244	SWC of SW 133 Ave. and SW 280 St.	79 Units/ 66 Students	CHAPMAN ELEM-30 CENTENNIAL MID-17 HOMESTEAD SR-19	9/6 9/6 9/6	CC15 6/24/03	APPROVED
69	SAGA BAY DEVELOPMENT, INC. #98-549	N of SW 210 St. and E of SW 82 Ave.	126 Units/ 78 Students	WHIGHAM ELEM-42 CENTENNIAL MID-19 SOUTHRIDGE SR-17	9/6 9/6 9/6	CC15 6/24/03	APPROVED
70	HENRY C. MORAT, TRUSTEE #02-280	SEC of SW 132 Ave. and SW 284 St.	109 Units/ 92 Students	CHAPMAN ELEM-42 CENTENNIAL MID-23 HOMESTEAD SR-27	9/6 9/6 9/6	CC15 7/24/03	APPROVED
71	SUNRISE VILLAGE MOBILE HOME PARK II #03-031	SEC of SW 147Ave. And SW 280 St.	181 Units/ 152 Students	LEISURE CITY ELEMID-70/38 HOMESTEAD SR-44	9/6 9/6	CC15 7/24/03	APPROVED
72	SVK AIRPORT LAND, LLC #02-201	NEC of SW 137 Ave. and SW 256 St.	58 Units/ 49 Students	NARANJA ELEM-23 REDLAND MID-12 SOUTH DADE SR-14	9/6 7/6 7/6	CC15 7/24/03	APPROVED
73	THE HOUSING TRUST GROUP OF FLORIDA, LLC #01-172	E of SW 87 Ave. and N of SW 218 St.	57 Units/ 35 Students	WHIGHAM ELEM-16 CENTENNIAL MID-9 SOUTHRIDGE SR-10	9/6 9/6 9/6	CC15 7/24/03	APPROVED
74	JOSE A. COSTA, JR., TRUSTEE #03-120	NEC of SW 248 St. & SW 129 Ave.	28 Units/ 17 Students	PINE VILLA ELEM-8 REDLAND MID-4 HOMESTEAD SR-5	7/6 7/6 9/6	CC15 8/21/03	APPROVED
75	PRINCETON SELF STORAGE, INC. #01-181	E of US-1, S to Canal, btwn SW 244 St and SW 248 St.	160 Units/ 59 Students	MIAMI HEIGHTS ELEM-32 REDLAND MID-14 SOUTH DADE SR-13	9/6 7/6 7/6	CC15 9/04/01	DENIED
76	TOPA INVESTMENTS, LLC #01-161	19200 SW 102 Ave.	58 Units/ 19 Students	BEL-AIRE ELEM-10 CUTLER RIDGE MID-5 SOUTHRIDGE SR-4	9/6 9/6 9/6	CC15 9/04/01	DENIED
77	MARTINA BOREK ET AL #03-018	12110 SW 248 St.	90 Units/ 76 Students	NARANJA ELEM-35 REDLAND MID-19 HOMESTEAD SR-22	9/6 7/6 9/6	CC15 9/11/03	APPROVED
78	MANUEL C. & EMILIA DIAZ, ET AL #02-377	W of Sw 112 Ave. and S of SW 232 St.	1632 Units/ 1069 Students	PINE VILLA ELEM-492 REDLAND MID-267 HOMESTEAD SR-310	7/6 7/6 9/6	CC15 9/23/03 12/04/03	APPROVED
79	H. R. REALTY & INVESTMENTS, INC. #02-305	N of SW 232 St. and E of SW 107 Ave.	37 Units/ 23 Students	WHIGHAM ELEM-11 CENTENNIAL MID-6 SOUTHRIDGE SR-7	9/6 9/6 9/6	CC15 6/16/04	APPROVED
80	SUPERIOR DEVELOPERS CORP. #01-408	W of Old Cutler and S of SW 198 St.	4 Units/ 2 Students	WHISPERING PINES ELEM-1 CUTLER RIDGE MID-0 SOUTHRIDGE SR-1	9/6 9/6 9/6	CC15 1/20/04	APPROVED
81	SUPERIOR DEVELOPERS CORP. #03-245	W of Old Cutler and N of SW 85 Ave.	1 Units/ 1 Students	VINELAND ELEM-1 PALMETTO MID-0 KILLIAN SR-0	7/5 9/5 6/5	CC15 1/20/04	APPROVED
82	ROYALTY INVESTMENT & DEVELOPMENT GROUP, LLC #03-260	NWC of SW 260 St. and SW 137 Ave.	21 Units/ 18 Students	NARANJA ELEM-8 REDLAND MID-5 SOUTH DADE SR-5	9/6 7/6 7/6	CC15 2/17/04	APPROVED
83	US1 COMMERCIAL REAL ESTATE INVESTMENT, LLC #03-269	SEC of US1 and SW 284 St.	216 Units/ 182 Students	LEISURE CITY ELEMID-84/45 HOMESTEAD SR-53	9/6 9/6	CC15 2/17/04	APPROVED

ZONING REPORT
(APPLICATIONS REVIEWED SINCE JANUARY 2001)
CC14 AND CC15

84	ALOR INVESTMENT CORP. #03-295	25520 SW 134 Ave.	17 Units/ 14 Students	NARANJA ELEM-6 REDLAND MID-4 SOUTH DADE SR-4	9/6 7/6 7/6	CC15 3/16/04	APPROVED
85	E & D DEVELOPMENT, INC. #03-283	SWC of SW 132 Ave. and SW 279 St.	6 Units/ 5 Students	CHAPMAN ELEM-2 CENTENNIAL MID-1 HOMESTEAD SR-2	9/6 9/6 9/6	CC15 3/16/04	DENIED
86	GREGORY W. WOODS #03-298	18690 Old Cutler Rd.	2 Units/ 1 Students	WHISPERING PINES ELEM-1 CUTLER RIDGE MID-0 SOUTHRIDGE SR-0	9/6 9/6 9/6	CC15 3/16/04	APPROVED
87	PRINCETON PARK HOMES, LLC #03-182	E of US-1 and S of Canal C-102 and S of SW 244 St.	36 Units/ 22 Students	PINE VILLA ELEM-10 REDLAND MID-6 SOUTH DADE SR-6	7/6 7/6 7/6	CC15 Def. Indef. 5/19/04	PENDING
88	GLORIA H. JEFFREY #04-017	NEC of SW 137 Ave. and SW 254 St.	19 Units/ 14 Students	NARANJA ELEM-6 REDLAND MID-4 SOUTH DADE SR-4	9/6 7/6 7/6	CC15 5/19/04	APPROVED
89	DADE INVESTORS, LLC #03-385	25265 SW 134 Ave.	6 Units/ 5 Students	NARANJA ELEM-2 REDLAND MID-1 SOUTH DADE SR-2	9/6 7/6 7/6	CC15 6/16/04	APPROVED
90	SUMMERVILLE DEVELOPMENT, INC. #03-262	24751 SW 117 Ave.	35 Units/ 12 Students	PINE VILLA ELEM-6 REDLAND MID-3 HOMESTEAD SR-3	7/6 7/6 9/6	CC15 10/12/04	APPROVED
	GOULDS LLC	11000 SW 224	6 Units/	PINE VILLA ELEM-2	7/6	CC15	APPROVED

Miami-Dade County Public Schools

Charter School Operations

Existing Charter School

1. Archimedean Academy, 10870 SW 113 Place, Miami, FL 33176
2. ASPIRA Eugenio Maria de Hostos Youth Leadership, 3650 North Miami Avenue, Miami, FL 33127
3. ASPIRA South Youth Leadership, 14112-14 SW 288 Street, Leisure City, FL 33033
4. ASPIRA Youth Leadership, 13300 Memorial Highway, North Miami, FL 33161
5. Aventura Charter Elementary School, 3333 NE 188 Street, Miami, FL 33180
6. Coral Reef Montessori Academy, 10853 SW 216 Street, Miami, FL 33157
7. Doral Academy, 2450 NW 97 Avenue, Miami, FL 33172
8. Doral Academy Charter Middle School, 2601 NW 112 Avenue, Miami, FL 33172
9. Doral Academy High School, 11100 NW 27 Street, Miami, FL 33172
10. Downtown Miami Charter School, 305 NW 3 Avenue, Miami, FL 33128
11. Florida International Academy, 7630 Biscayne Boulevard, Miami, FL 33138
12. Theodore R. & Thelma A. Gibson Charter School, 3834 Grand Avenue, Miami, FL 33133
13. Keys Gate Charter School, 2000 SE 28 Avenue, Homestead, FL 33035
14. Liberty City Charter School, 8700 NW 5 Avenue, Miami, FL 33150
15. Mater Academy, 7700 NW 98 Street, Hialeah Gardens, FL 33016
16. Mater Academy Charter Middle School, 7901 NW 103 Street, Hialeah Gardens, FL 33016
17. Mater Academy Charter High School, 7901 NW 103 Street, Hialeah Gardens, FL 33016
18. Mater Academy East, 450 SW 4 Street, Miami, FL 33130
19. M/S Barry University Connected Learning Center, 11441 NW 2 Avenue, Miami Shores, FL 33168
20. North County Charter School, 3400 NW 135 Street, Miami, FL 33054
21. North Dade Community Charter School, 13850 NW 28 Avenue, Opa-Locka, FL 33054
22. Northeast Academy, 3400 NW 135 Street, Miami, FL 33054
23. Pinecrest Preparatory Academy, 14301 SW 42 Street, Miami, FL 33175
24. Pinecrest Preparatory Academy Charter Middle School, 14301 SW 42 Street, Miami, FL 33175
25. Rosa Parks Charter School/Florida City, 713 West Palm Drive, Florida City, FL 33034
26. Rosa Parks Community School/Overtown, 430 NW 9 Street, Miami, FL 33136
27. Ryder Elementary Charter School, 8360 NW 33 Street, Miami, FL 33122
28. Sandor Wiener School of Opportunity
    - Main Campus: 20000 NW 47 Court, Opa-Locka, FL 33055
    - Kendall Campus: 11025 SW 84 Street, Miami, FL 33173
29. Spiral Tech Elementary Charter School, 12400 SW 72 Street, Miami, FL 33183
30. Vankara Academy Charter School, 13307-11 Alexandria Drive, Opa-Locka, FL 33054
31. Youth Co-Op, 12051 West Okeechobee Road, Hialeah Gardens, FL 33018

Approved Contracts for 2004-2005

32. Academy of Arts & Minds, 3138 Commodore Plaza, Miami, FL 33133
33. Balere Language Academy, 10600 Caribbean Blvd., FL 33189 *
34. International Studies Charter High, 3280 South Miami Avenue, Miami, FL 33127
35. Las Palmas Charter School, 14250 SW 202 Avenue, Miami, FL 33196
36. Miami Children's Museum Charter School, 450 SW 4 Street, Miami, FL 33130 (temporary location)

Approved Contracts for 2004-2005 (Continued)

37. Miami Community Charter School, 101 SW Redland Road, FL 33034*
38. Pinecrest Preparatory Academy Charter High School (two locations)
    - Main Campus (Kendall Greens): SW 80 Street & 150 Avenue, Miami, FL 33193 and
    - Holy Cross Campus: 12425 SW 72 Street, Miami, FL 33183
39. School for Integrated Academics and Technologies (SIATech) (two locations)
    - Main Campus: 3050 NW 183 Street, Miami, FL 33056, and
    - Homestead Campus: 12350 SW 285 Street, Homestead, FL 33033
40. Somerset Academy, 8750 NW 21 Terr., Miami, FL 33172 and
    - 2601 NW 112 Avenue, Miami, FL 33172 (temporary locations for 2004-2005)
    - SW 117 Avenue and 232 Street, Miami, FL 33170 (permanent location)
41. Somerset Academy Charter Middle School
    - 2601 NW 112 Avenue, Miami, FL 33172 and
    - 8750 NW 21 Terr, Miami, FL 33172 (temporary locations for 2004-2005)
    - SW 117 Avenue and SW 232 Street, Miami FL 33170 (permanent)
42. Somerset Academy Charter High School, 11100 NW 27 Street, Miami, FL 33172 and
    - 2601 NW 112 Avenue, Miami, FL 33172 (temporary locations)
    - SW 117 Avenue and SW 232 Street, Miami FL 33170 (permanent location)
43. Sweet Home Charter School, 17201 SW 103 Avenue, Miami, FL 33157 (temporary location)
    - SW 190 Street and 112 Avenue, Miami, FL 33157*

* Locations pending final School Board approval.

Approved Contracts for Future Consideration

44. Dr. Joseph Costa Grace Community Charter School, SW 248 Street & 112 Avenue, Miami, FL
45. Miami Shores Charter Middle/Senior High School, NW 11441 NW Second Avenue, Miami Shores, FL 33168
46. Summerville Charter School, SW 248 Street and 117 Avenue, Miami, FL

Approved/Applications

47. Mater Academy South Charter School, Sweetwater area
48. Mater Gardens Academy Elementary School, Hialeah Gardens area
49. Mater Gardens Academy Middle School, Hialeah Gardens area
50. Mater Springs Academy Elementary School (location to be determined)
51. Mater Springs Academy Middle School (location to be determined)
52. Miami-Dade Charter Foundation (4 sites - locations to be determined)
53. North Miami/Florida International University Charter Senior High School, NE 151 St. & Biscayne, North Miami, FL
54. Sabal Palm Charter High School, Hialeah area
55. Somerset Academy (6 sites - locations to be determined)
56. Spirit City Academy (location to be determined)
57. Sunset Academy (location to be determined)
58. The City of North Miami/Florida International University Charter School (location to be determined)



PETITION OF APPEAL FROM DECISION OF
MIAMI-DADE COUNTY COMMUNITY ZONING APPEALS BOARD
TO THE BOARD OF COUNTY COMMISSIONERS

CHECKED BY AG AMOUNT OF FEE 1,092.07

RECEIPT # I2004123360

DATE HEARD: 5/11/04

BY CZAB # 14

RECEIVED
MAY 14 2004
ZONING HEARINGS SECTION
MIAMI-DADE PLANNING AND ZONING DEPT.
BY
DATE RECEIVED STAMP

****

This Appeal Form must be completed in accordance with the "Instruction for Filing an Appeal" and in accordance with Chapter 33 of the Code of Miami-Dade County and must be made to the Department on or before the Deadline Date prescribed

RE: Hearing No. 03-300

Filed in the name of (Applicant) Cardan of South Dade, LLC

Name of Appellant, if other than applicant

Address/Location of APPELLANT'S property: Lying West of SW 194th Avenue and South of theoretical SW 304th Street in Miami-Dade County.

Application, or part of Application being Appealed (Explanation): Entire appealable application

Appellant (name): Cardan of South Dade, LLC
hereby appeals the decision of the Miami-Dade County Community Zoning Appeals Board with reference to the above subject matter, and in accordance with the provisions contained in Chapter 33 of the Code of Miami-Dade County, Florida, hereby makes application to the Board of County Commissioners for review of said decision. The grounds and reasons supporting the reversal of the ruling of the Community Zoning Appeals Board are as follows:

(State in brief and concise language)

The Community Council's decision to deny the application was not based on substantial competent evidence. On the contrary, the decision was motivated by an ultra virus attempt to impose a moratorium on development.

{M2105792:1}

27

APPELLANT MUST SIGN THIS PAGE

Date: 12 day of May, year 2004

Signed _____

Daniel W. Bresnahan
Print Name

17001 SW 48 ST SW Ranches Fl 33331
Mailing Address

305-828-4882 305-362-8829
Phone Fax

REPRESENTATIVE'S AFFIDAVIT
If you are filing as representative of an association or other entity, so indicate:

Cardan of South Dade, LLC
Representing

_____
Signature

Juan J. Mayol, Esq.
Print Name

One S.E. Third Avenue
Address

Miami FL 33131
City State Zip

(305) 374-5600
Telephone Number

Subscribed and Sworn to before me on the 12 day of May, year 2004

_____
Notary Public

(stamp/seal) MERCEDES ARROJAS MY COMMISSION # DD 242245 EXPIRES: December 16, 2007 Bonded Thru Notary Public Underwriters

Commission expires

APPELLANT'S AFFIDAVIT OF STANDING
(must be signed by each Appellant)

STATE OF FLORIDA

COUNTY OF MIAMI-DADE

Before me the undersigned authority, personally appeared Daniel W. Bresnahan, Manager of Cardan of South Dade, LLC (Appellant) who was sworn and says that the Appellant has standing to file the attached appeal of a Community Zoning Appeals Board decision.

The Appellant further states that they have standing by virtue of being of record in Community Zoning Appeals Board matter because of the following:

(Check all that apply)

___ 1. Participation at the hearing
X 2. Original Applicant
___ 3. Written objection, waiver or consent

Appellant further states they understand the meaning of an oath and the penalties for perjury, and that under penalties of perjury, Affiant declares that the facts stated herein are true.

Further Appellant says not.

Witnesses:

Signature

Jeannie Graverax
Print Name

Signature

Tinet Marrero
Print Name

Appellant's signature

Daniel W. Bresnahan
Print Name

Sworn to and subscribed before me on the 12 day of May, year 2004.

Appellant is personally know to me or has produced _____ as identification.

Notary
(Stamp/Seal)

Commission Expires

NOTARY PUBLIC STATE OF FLORIDA
OFFICIAL NOTARY SEAL
MARIELA SOSA
COMMISSION NUMBER
CC941950
MY COMMISSION EXPIRES
JUNE 5,2004

{M2105792;1}
Page 3

29

RESOLUTION NO. CZAB14-15-04

WHEREAS, **CARDAN OF SOUTH DADE L. L. C.** applied for the following:

AU to EU-M

SUBJECT PROPERTY: The NW ¼ of the SW ¼, less the south 497' & less the west 420' & less the north 25' thereof, in Section 11, Township 57 South, Range 38 East.

LOCATION: Lying west of S.W. 194 Avenue & south of theoretical S.W. 304 Street, Miami-Dade County, Florida, and

WHEREAS, a public hearing of the Miami-Dade County Community Zoning Appeals Board 14 was advertised and held, as required by law, and all interested parties concerned in the matter were given an opportunity to be heard, and at which time the applicant proffered a Declaration of Restrictions, and

WHEREAS, upon due and proper consideration having been given to the matter, it is the opinion of this Board that the requested district boundary change to EU-M would not be compatible with the neighborhood and area concerned and would be in conflict with the principle and intent of the plan for the development of Miami-Dade County, Florida, and should be denied, and

WHEREAS, a motion to deny the application without prejudice was offered by Don Jones, seconded by Charlie McGarey, and upon a poll of the members present the vote was as follows:

Samuel L. Ballinger	absent	Curtis Lawrence	aye
Mabel G. Dijkstra	absent	Charlie McGarey	aye
Don Jones	aye	Dr. Pat Wade	aye

Wilbur B. Bell aye

NOW THEREFORE BE IT RESOLVED by the Miami-Dade County Community Zoning Appeals Board 14, that the requested district boundary change to EU-M be and the same is hereby denied without prejudice.

The Director is hereby authorized to make the necessary notations upon the records of the Miami-Dade County Department of Planning and Zoning.

PASSED AND ADOPTED this 11th day of May, 2004.

Hearing No. 04-3-CZ14-2
ls

STATE OF FLORIDA

COUNTY OF MIAMI-DADE

I, Luis Salvat, as Deputy Clerk for the Miami-Dade County Department of Planning and Zoning as designated by the Director of the Miami-Dade County Department of Planning and Zoning and Ex-Officio Secretary of the Miami-Dade County Community Zoning Appeals Board 14, DO HEREBY CERTIFY that the above and foregoing is a true and correct copy of Resolution No. CZAB14-15-04 adopted by said Community Zoning Appeals Board at its meeting held on the 11th day of May 2004.

IN WITNESS WHEREOF, I have hereunto set my hand on this the 17th day of May 2004.

Luis Salvat

Luis Salvat, Deputy Clerk (2678)
Miami-Dade County Department of Planning and Zoning

SEAL

ZONING APPEALS BOARD
DADE COUNTY FLORIDA

MIAMI-DADE FIRE RESCUE
Planning & Capital Improvements Bureau
ZONING COMMENTS

Hearing Number: 203-300 REV #2

Plans: ☑ Yes ☐ No Request: _____

Location: _____

Recommendation:
- Approved ✓
- Approved with conditions ____
- Approved with no change from previous submittal ____
- Denial ____
- Defer to DIC comments ____

Estimated number of alarms generated annually by application: 6

If there is an impact, below is the service availability:

Station District 16 Grid 2589 DU/SF 25 Occupancy Type _____

Impact of additional calls on closest station:
- ☐ No Impact
- ☑ Minimal Impact
- ☐ Moderate Impact
- ☐ Severe Impact

Planned Service to Mitigate:

Service	Location	Year to be Completed

☑ None

THIS REVIEW IS FOR SERVICE IMPACT AND SERVICE AVAILABILITY ONLY AND DOES NOT CONSTITUTE NOR IMPLY SITE PLAN APPROVAL.

ALL SITE PLANS MUST BE REVIEWED AND APPROVED BY THE MIAMI-DADE FIRE RESCUE FIRE WATER & ENGINEERING BUREAU LOCATED AT 11805 SW 26 ST. BASED UPON THAT REVIEW, SITE PLANS MAY NEED MODIFICATION TO COMPLY WITH LIFE-SAFETY STANDARDS.

Reviewed by: K Lyon Kathryn Lyon Phone: (786) 331-4546 Date: 9-20-04.

Revised 3/9/04 BJM

TEAM METRO
SOUTH OFFICE

ENFORCEMENT HISTORY

Cardan of South Dade, LLC	Lying west of SW 194 AVE and South of Theoretical SW 304 ST, Miami-Dade County, FL
APPLICANT	**ADDRESS**
11/18/2004	03-300
DATE	**HEARING NUMBER**

ENFORCEMENT HISTORY:

No Violations as of July 1, 2004

Miami-Dade Police Department
Target Area - Police Grid(s): 2589
Cardan of South Dade, LLC; Hearing # 03-300

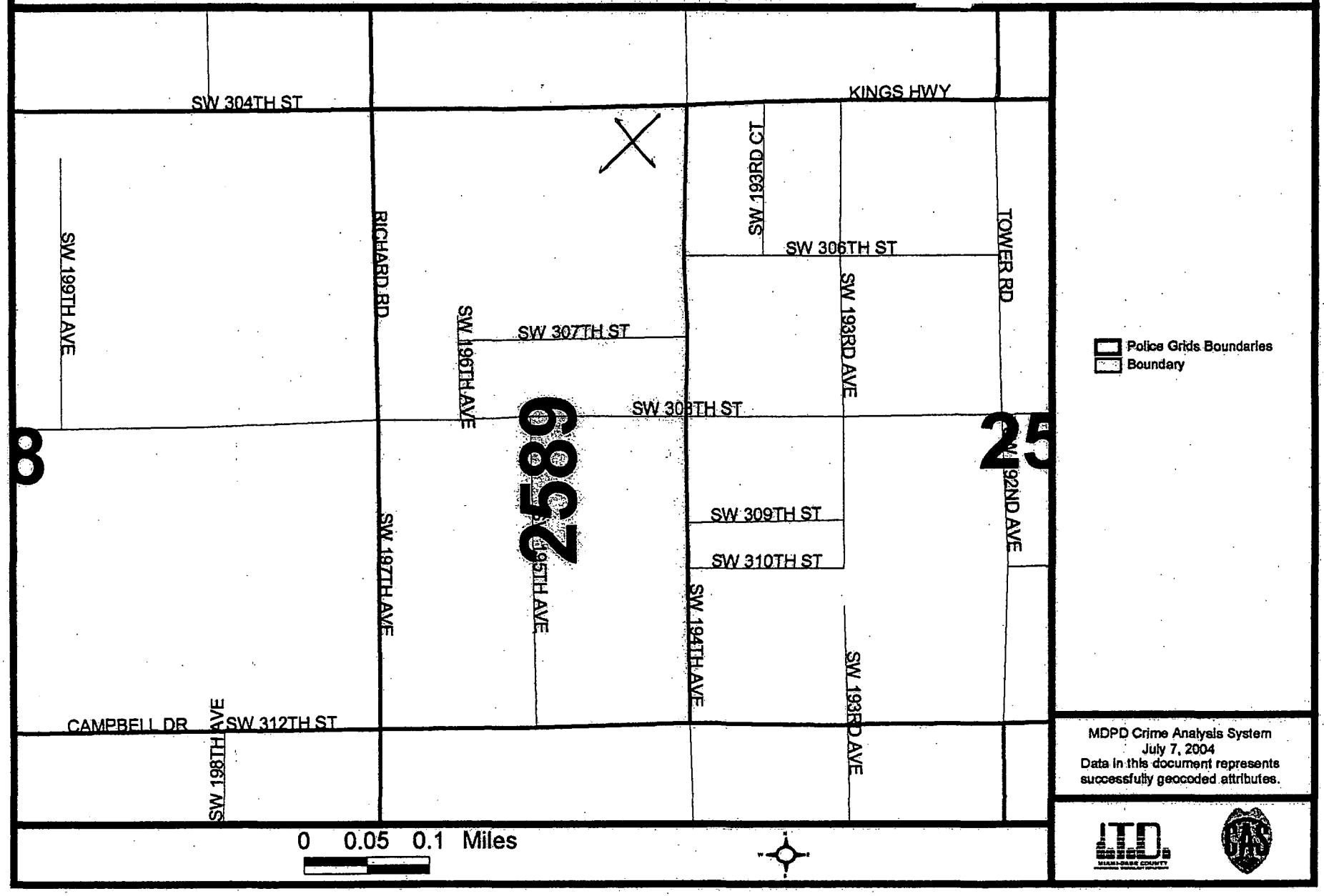

MDPD Crime Analysis System
July 7, 2004
Data in this document represents successfully geocoded attributes.

35

Miami-Dade Police Department
Summarized Grid Information By Signal
For 2002-01-01 Thru 2002-12-31

Miami-Dade Police Department *Crime Information Warehouse*

Detail Filter: (Dis.Complaint Date >= "2002-01-01" and Dis.Complaint Date < "2003-01-01") and (Dis.Grid in ("2589")) and ((Dis.Signal Code in ("13", "14", "15", "16", "17", "18", "19", "20", "21", "22", "23", "24", "25", "26", "27", "28", "29", "30", "31", "32", "33", "34", "35", "36", "37", "38", "39", "40", "41", "42", "43", "44", "45", "46", "47", "48", "49", "50", "51", "52", "53", "54", "55") or ('ALL' in ("13", "14", "15", "16", "17", "18", "19", "20", "21", "22", "23", "24", "25", "26", "27", "28", "29", "30", "31", "32", "33", "34", "35", "36", "37", "38", "39", "40", "41", "42", "43", "44", "45", "46", "47", "48", "49", "50", "51", "52", "53", "54", "55")))) and Common and (Dis.Reporting Agency Code = substring ("030", 1, 3))

Grid	Signal Code	Signal Description	Total
2589	13	SPECIAL INFORMATION/ASSIGNM	4
	14	CONDUCT INVESTIGATION	7
	15	MEET AN OFFICER	34
	18	HIT AND RUN	1
	19	TRAFFIC STOP	2
	21	LOST OR STOLEN TAG	1
	22	AUTO THEFT	2
	25	BURGLAR ALARM RINGING	17
	26	BURGLARY	5
	27	LARCENY	1
	28	VANDALISM	1
	32	ASSAULT	5
	34	DISTURBANCE	8
	37	SUSPICIOUS VEHICLE	1
	39	PRISONER	2
	41	SICK OR INJURED PERSON	1
	49	FIRE	1
	54	FRAUD	1

Total Signals for Grid 2589 : 94

Total Reported: 58 Total Not Reported: 36

Total for All Grids : 94

Miami-Dade Police Department
Summarized Grid Information By Signal
For 2003-01-01 Thru 2003-12-31

Miami-Dade Police Department *Crime Information Warehouse*

Detail Filter: (Dis.Complaint Date >= "2003-01-01" and Dis.Complaint Date < "2004-01-01") and (Dis.Grid in ("2589")) and ((Dis.Signal Code in ("13", "14", "15", "16", "17", "18", "19", "20", "21", "22", "23", "24", "25", "26", "27", "28", "29", "30", "31", "32", "33", "34", "35", "36", "37", "38", "39", "40", "41", "42", "43", "44", "45", "46", "47", "48", "49", "50", "51", "52", "53", "54", "55") or ('ALL' in ("13", "14", "15", "16", "17", "18", "19", "20", "21", "22", "23", "24", "25", "26", "27", "28", "29", "30", "31", "32", "33", "34", "35", "36", "37", "38", "39", "40", "41", "42", "43", "44", "45", "46", "47", "48", "49", "50", "51", "52", "53", "54", "55")))) and Common and (Dis.Reporting Agency Code = substring ("030", 1, 3))

Grid	Signal Code	Signal Description	Total
2589	13	SPECIAL INFORMATION/ASSIGNM	6
	14	CONDUCT INVESTIGATION	7
	15	MEET AN OFFICER	34
	19	TRAFFIC STOP	1
	20	TRAFFIC DETAIL	2
	25	BURGLAR ALARM RINGING	25
	26	BURGLARY	4
	27	LARCENY	1
	28	VANDALISM	1
	34	DISTURBANCE	7
	37	SUSPICIOUS VEHICLE	2
	39	PRISONER	2
	48	EXPLOSION	1

Total Signals for Grid 2589 : 93

Total Reported: 64 Total Not Reported: 29

Total for All Grids : 93

Miami-Dade Police Department

MIAMI-DADE POLICE DEPARTMENT
Part I and Part II Crimes w/o AOA
For Specific Grids
From 2002-01-01 Thru 2002-12-31

Crime Information Warehouse

YEAR: 2002

Grid(s): 2589

Part I Crimes	Total Crimes
Grid 2589	
2200 - BURGLARY	2
230F - SHOPLIFTING FROM A MOTOR VEHICLE	1
230G - SHOPLIFTING ALL OTHERS	2
2400 - MOTOR VEHICLE THEFT	2
Grid 2589 TOTAL	7
Total Part II	7

38

MIAMI-DADE POLICE DEPARTMENT
Part I and Part II Crimes w/o AOA
For Specific Grids
From 2002-01-01 Thru 2002-12-31

Miami-Dade Police Department

Crime Information Warehouse

YEAR: 2002

Grid(s): 2589

PART II Crimes	Total Crimes
Grid 2589	
130B - SIMPLE ASSAULT	3
260B - FRAUD CREDIT CARD/ATM	1
Grid 2589 TOTAL	4
Total PART II	4

Grand Total: 11

Detail Filter: Ol.Incident From Date Time >= "2002-01-01" and Ol.Incident From Date Time < "2003-01-01" and Ol.Offense.Ucr Code in ('090A', '1200', '110A', '110B', '110C', '130A', '130D', '2200', '230A', '230B', '230C', '230D', '230E', '230F', '230G', '2400', '090C', '130B', '130E', '350A', '350B', '5100', '2700', '260A', '260B', '260D', '260E', '260F', '1000', '2000') and (Ol.Reporting_Agency_Code = substring ("030", 1, 3)) and Ol.Aoa Agency Code = '000' and Ol.Clearance Type Description <> 'UNFOUNDED' and Ol.Report Written Y/N = 'Y' and Ol.Grid in ("2589")

Miami-Dade Police Department

MIAMI-DADE POLICE DEPARTMENT
Part I and Part II Crimes w/o AOA
For Specific Grids
From 2003-01-01 Thru 2003-12-31

Crime Information Warehouse

YEAR: 2003

Grid(s): 2589

Part I Crimes	Total Crimes
Grid 2589	
130A - AGGRAVATED ASSAULT	1
2200 - BURGLARY	2
230F - SHOPLIFTING FROM A MOTOR VEHICLE	1
230G - SHOPLIFTING ALL OTHERS	2
Grid 2589 TOTAL	6
Total Part I :	6

Grand Total: 6

Detail Filter: OI.Incident From Date Time >= "2003-01-01" and OI.Incident From Date Time < "2004-01-01" and OI.Offense.Ucr Code in ('090A', '1200', '110A', '110B', '110C', '130A', '130D', '2200', '230A', '230B', '230C', '230D', '230E', '230F', '230G', '2400', '090C', '130B', '130E', '350A', '350B', '5100', '2700', '260A', '260B', '260D', '260E', '260F', '1000', '2000') and (OI.Reporting_Agency_Code = substring ("030", 1, 3)) and OI.Aoa Agency Code = '000' and OI.Clearance Type Description <> 'UNFOUNDED' and OI.Report Written YN = 'Y' and OI.Grid in ("2589")

40

.SCLOSURE OF INTEREST*

CORPORATION owns or leases the subject property, list principal stockholders and percent of stock ıed by each. [Note: Where principal officers or stockholders consist of other corporation(s), trust(s), tnership(s) or similar entities, further disclosure shall be made to identify the natural persons having ultimate ownership interest].

RPORATION NAME: CARDAN OF SOUTH DADE, LLC

ME AND ADDRESS	Percentage of Stock
aniel W. Bresnahan	100

TRUST or ESTATE owns or leases the subject property, list the trust beneficiaries and percent of ırest held by each. [Note: Where beneficiaries are other than natural persons, further disclosure shall made to identify the natural persons having the ultimate ownership interest].

UST/ESTATE NAME:

ME AND ADDRESS	Percentage of Interest

PARTNERSHIP owns or leases the subject property, list the principals including general and limited tners. [Note: Where partner(s) consist of other partnership(s), corporation(s), trust(s) or similar ities, further disclosure shall be made to identify the natural persons having the ultimate ownership ırests].

RTNERSHIP OR LIMITED PARTNERSHIP NAME:

ME AND ADDRESS	Percent of Ownership

here is a CONTRACT FO[illegible] UR [illegible] by a Corporation, Trust or [illegible] list purchasers below, cluding principal officers, stockholders, beneficiaries or partners. [Note: Where principal officers, ockholders, beneficiaries or partners consist of other corporations, trusts, partnerships or similar tities, further disclosure shall be made to identify natural persons having ultimate ownership interests].

AME OF PURCHASER: _____

AME, ADDRESS AND OFFICE (if applicable)	Percentage of Interest

ate of contract: _____

any contingency clause or contract terms involve additional parties, list all individuals or officers, if a rporation, partnership or trust:

_____

_____

_____

_____

_____

OTICE: For changes of ownership or changes in purchase contracts after the date of the application, but prior to the date of final public hearing, a supplemental disclosure of interest is required.

e above is a full disclosure of all parties of interest in this application to the best of my knowledge and belief.

ignature: _____

Daniel W. Bresnahan (Applicant) Managing Partner, Cardan of South Dade, LLC

vorn to and subscribed before me this 7 day of October 2003. Affiant is personally known to e or has produced F.D.L as identification.

_____ (Notary Public)

OFFICIAL NOTARY SEAL MARIELA [illegible] COMMISSION NUMBER CC041980 MY COMMISSION EXPIRES JUNE 8, 2004 NOTARY PUBLIC STATE OF FLORIDA

y commission expires _____

Disclosure shall not be required of: 1) any entity, the equity interests in which are regularly traded on an stablished securities market in the United States or another country; or 2) pension funds or pension trusts of more han five thousand (5,000) ownership interests; or 3) any entity where ownership interests are held in a artnership, corporation or trust consisting of more than five thousand (5,000) separate interests, including all nterests at every level of ownership and where no one (1) person or entity holds more than a total of five per cent 5%) of the ownership interest in the partnership, corporation or trust. Entities whose ownership interests are held n a partnership, corporation, or trust consisting of more than five thousand (5,000) separate interests, including all nterests at every level of ownership, shall only be required to disclose those ownership interest which exceed five 5) percent of the ownership interest in the partnership, corporation or trust.

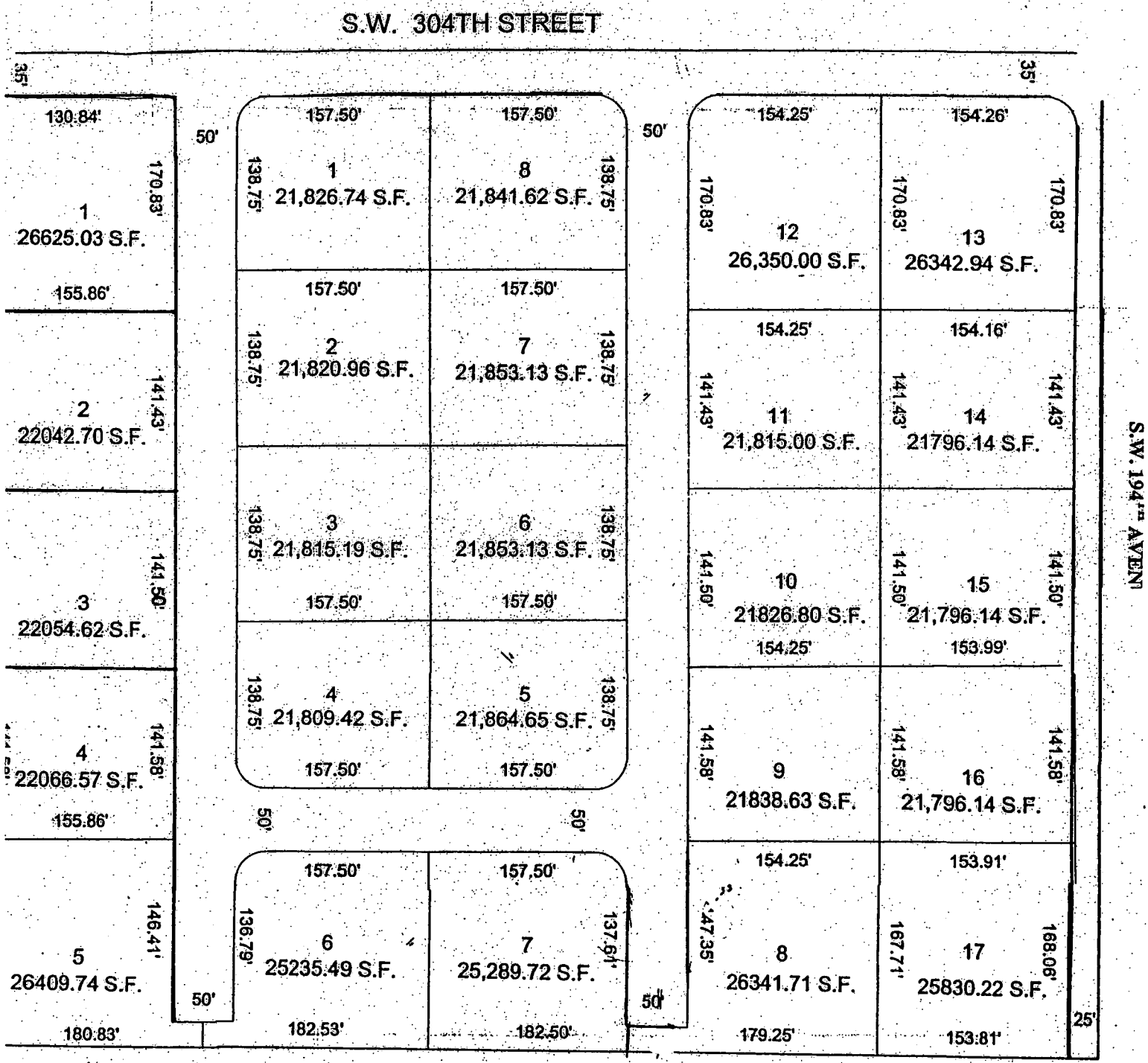

TOTAL GROSS AREA = 720992.64 S.F. (16.55 AC.)
NUMBER OF LOTS = 25 E4.3
REQUIRED MINIMUM LOT AREA = 21780 S.F.
ROADS DEDICATION AREA= 141917.61 S.F. (3.26 AC)
SANITARY SEWER SYSTEM NOT AVAILABLE (SEPTIC TANKS)
WATER SYSTEM NOT AVAILABLE (WELLS)

NORTH

ZD3-300
RECEIVED
APR 07 2004
ZONING HEARINGS SECTION
MIAMI-DADE PLANNING AND ZONING DEPT.
BY

PETERSON

PROPOSED SITE PLAN

43

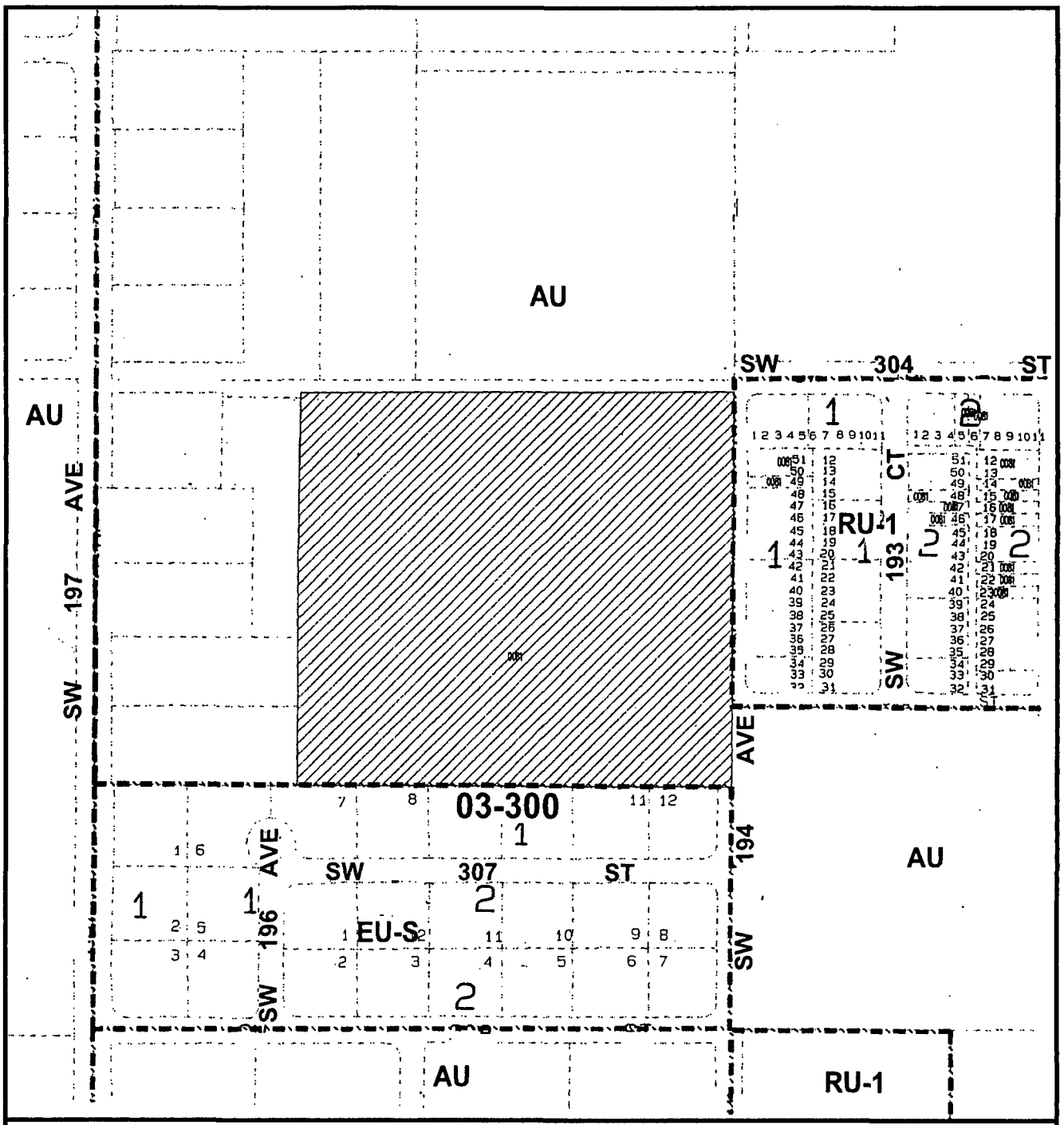

MIAMI-DADE COUNTY
HEARING MAP

S C A L E 0 300' N

SUBJECT PROPERTY

Section: 11 Township: 57 Range: 38
Process Number: 03-300
Applicant: CARDAN OF SOUTH DADE
District Number: 08
Zoning Board: C14
Drafter ID: ALFREDO
Scale: 1:300'

MIAMI-DADE

G: ZONING DRAFTING. 03-300. 11/03
REVISED 6-30-04

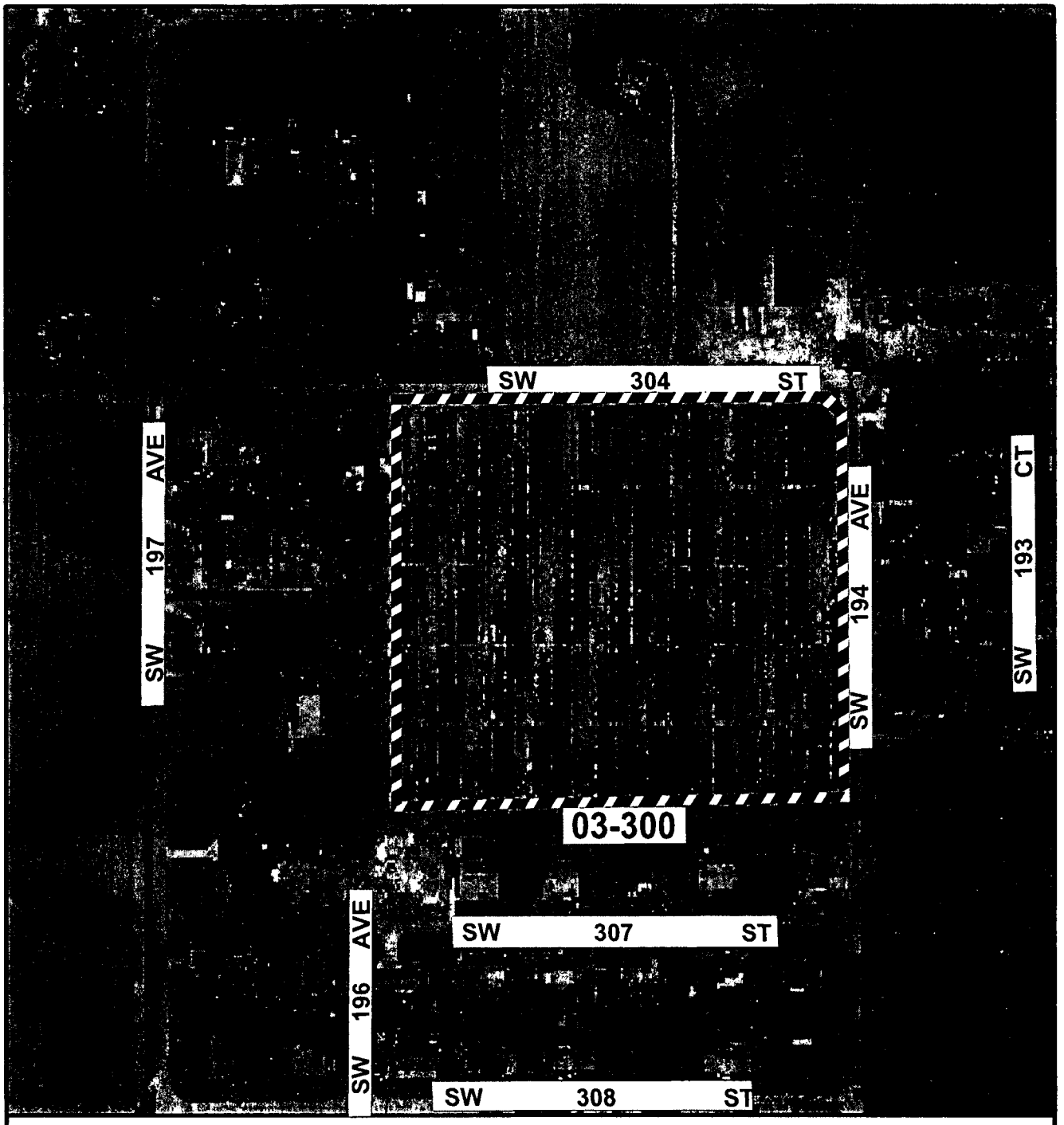

MIAMI-DADE COUNTY
AERIAL

S C A L E
0 NTS
N

SUBJECT PROPERTY

Section: 11 Township: 57 Range: 38
Process Number: 03-300
Applicant: CARDAN OF SOUTH DADE
District Number: 08
Zoning Board: C14
Drafter ID: ALFREDO
Scale: NTS

MIAMI-DADE

G: ZONING DRAFTING 03-300. 11/03
REVISED 8-30-04

D. CARDAN OF SOUTH DADE, LLC
(Applicant)

04-3-CZ14-2 (03-300)
BCC/District 8
Hearing Date: 11/4/04

Property Owner (if different from applicant) **Same.**

Is there an option to purchase ☐/ lease ☐ the property predicated on the approval of the zoning request? Yes ☐ No ☑

Disclosure of interest form attached? Yes ☑ No ☐

Previous Zoning Hearings on the Property:

Year	Applicant	Request	Board	Decision
				NONE

Action taken today does not constitute a final development order, and one or more concurrency determinations will subsequently be required. Provisional determinations or listings of needed facilities made in association with this Initial Development Order shall not be binding with regard to future decisions to approve or deny an Intermediate or Final Development Order on any grounds.

DATE: 10/07/04 **#Z-**

APPLICANT: F. Cardan of South Dade L.L.C. **04-3-CZ14-2**

MOTION: Carried Over to Zoning Hearing of 11/04/04

ROLL CALL	M/S	YES	NO	ABSENT
Barreiro				
Diaz				
Ferguson				
Heyman				
Martinez				
Morales				
Moss				
Rolle				
Seijas				
Sorenson				
Sosa				
Souto				
Chair Carey-Shuler				
TOTAL				

DATE: 7/29/2004 #Z-

APPLICANT: 3. CARDAN OF SOUTH DADE L.L.C.
(04-3-CZ14-2/03-300)

MOTION: to defer the application to October 7, 2004.

ROLL CALL	M/S	YES	NO	ABSENT
Barreiro				X
Diaz				X
Ferguson		X		
Heyman		X		
Martinez				X
Morales				X
Moss				X
Rolle		X		
Seijas		X		
Sorenson	M	X		
Sosa	S	X		
Souto		X		
Chair Carey-Shuler		X		
TOTAL		8	0	5

MIAMI-DADE COUNTY
COMMUNITY ZONING APPEALS BOARD AREA 14
MOTION SLIP

APPLICANT'S NAME: **CARDAN OF SOUTH DADE L.L.C.**

REPRESENTATIVE(S): Juan Mayol

HEARING NUMBER	HEARING DATE	RESOLUTION NUMBER
04-3-CZ14-2 (0300)	March 15, 2004	CZAB14- -03

DEPT. REC: Approval

☐ WITHDRAW: ☐ Entire Application ☐ ITEMS _____

☑ DEFER: ☐ INDEFINITELY ☑ TO: 5/11/04 ☐ W/Leave To Amend

☐ DENY: ☐ WITH PREJUDICE ☐ WITHOUT PREJUDICE

☐ ACCEPT PROFFERED COVENANT ☐ ACCEPT REVISED PLANS

☐ APPROVE ☐ PER REQUEST ☐ PER DEPARTMENT ☐ PER D.I.C.

☐ WITH STD. CONDITIONS

☑ OTHER: So applicant can meet with the neighbors. There will be no further advertisement.

TITLE	M/S	NAME	YES	NO	ABSENT
MR.		Samuel L. BALLINGER			✓
MS.		Mabel G. DIJKSTRA			✓
VICE-CHAIRMAN		Don JONES	✓		
MR.	M	Curtis LAWRENCE (C.A.)	✓		
MR.		Charlie MCGAREY	✓		
DR.	S	Patricia WADE	✓		
CHAIRMAN		Wilbur B. BELL	✓		

VOTE:____to____

EXHIBITS: ☐ YES ☑ NO

COUNTY ATTORNEY: Thomas Robertson

MIAMI-DADE COUNTY DEPARTMENT OF PLANNING AND ZONING
RECOMMENDATION TO THE BOARD OF COUNTY COMMISSIONERS

APPLICANT: Cardan Of South Dade L.L.C. **PH:** Z03-300 (04-3-CZ14-2)

SECTION: 11-57-38 **DATE:** November 4, 2004

COMMISSION DISTRICT: 8 **ITEM NO.:** C

==========

A. INTRODUCTION

- **REQUEST:**

  The applicant is appealing the decision of Community Zoning Appeals Board #14 which denied the following:

  AU to EU-M

- **SUMMARY OF REQUEST:**

  This application is appealing the denial of the request to change the zoning on the subject property from agricultural district to estate modified residential district.

- **LOCATION:**

  Lying west of S.W. 194 Avenue and south of theoretical S.W. 304 Street, Miami-Dade County, Florida.

- **SIZE:** 17.02 acres.

- **IMPACT:**

  The rezoning of the property to EU-M will allow the applicant to build 41 units where the existing zoning would only allow a total of 3 units. However, the rezoning will increase the population in the area, will bring more children to local schools, will increase the demand for water and sewer services, and will bring additional traffic and noise into the area.

B. ZONING HEARINGS HISTORY: None.

C. COMPREHENSIVE DEVELOPMENT MASTER PLAN (CDMP):

1. The Adopted 2005 and 2015 Land Use Plan designates the subject property as being within the Urban Development Boundary for **estate density residential**. The residential densities allowed in this category shall range from a minimum of 1.0 to a maximum of 2.5 units per gross acre. This density range is typically characterized by detached estates which utilize only a small portion of the total parcel. Clustering, and a variety of housing types may, however, be authorized.

2. Existing lawful residential and non-residential uses and zoning are not specifically depicted on the LUP map. They are however reflected in the average Plan Density depicted. All such lawful uses and zoning are deemed to be consistent with this Plan as provided in the section of this CDMP titled "Concepts and Limitations of the Land Use Plan Map." The limitation referenced in this paragraph pertain to existing zoning and uses. All approval of new zoning must be consistent with the provisions of the specific category in which the subject parcel exists, including the provisions for density averaging and definition of gross density.

D. NEIGHBORHOOD CHARACTERISTICS:

	ZONING	LAND USE PLAN DESIGNATION
Subject Property:		
	AU; vacant	Residential, estate density, 1 to 2.5 dua
Surrounding Properties:		
NORTH:	AU; single family residence and vacant nursery	Residential, estate density, 1 to 2.5 dua
SOUTH:	EU-S; single family residences	Residential, estate density, 1 to 2.5 dua
EAST:	AU & RU-1; single family residences and nursery	Residential, estate density, 1 to 2.5 dua
WEST:	AU; single family residences	Residential, estate density, 1 to 2.5 dua

This 17.02 acre parcel is located in the southwest corner of SW 194 Avenue and SW 304 Street. The area is characterized by new and existing single-family residential subdivisions, vacant properties, plant nurseries which have been abandoned, plant nurseries in business and single-family residential in two or more acre sized lots.

E. SITE AND BUILDINGS:

Site Plan Review:

Scale/Utilization of Site:	**Acceptable***
Location of Buildings:	**N/A**
Compatibility:	**Acceptable**
Landscape Treatment:	**N/A**
Open Space:	**N/A**
Buffering:	**N/A**
Access:	**N/A**
Parking Layout/Circulation:	**Unacceptable**
Visibility/Visual Screening:	**N/A**
Energy Considerations:	**N/A**

Roof Installations:	**N/A**
Service Areas:	**N/A**
Signage:	**N/A**
Urban Design:	**N/A**

* with a covenant

F. PERTINENT REQUIREMENTS/STANDARDS:

Section 33-311(A)(8) The Board shall hear and grant or deny applications for **district boundary changes** taking into consideration that same must be consistent with the CDMP, with applicable area or neighborhood studies or plans, and would serve a public benefit. The Board shall take into consideration if the proposed development will have a favorable or unfavorable impact on the environmental and natural resources of Miami-Dade County, including consideration of the means and estimated cost necessary to minimize the adverse impacts, the extent to which alternatives to alleviate adverse impacts may have a substantial impact on the natural and human environment, and whether any irreversible or irretrievable commitment of natural resources will occur as a result of the proposed development. The Board shall consider if the development will have a favorable or unfavorable impact on the economy of Miami-Dade County, if it will efficiently or unduly burden water, sewer, solid waste disposal, recreation, education, public transportation facilities, including mass transit, roads, streets, and highways or other necessary public facilities which have been constructed or planned and budgeted for construction, and if the development is or will be accessible by public or private roads, street or highways.

G. NEIGHBORHOOD SERVICES:

DERM	**No objection***
Public Works	**Objects****
Parks	**No objection**
MDTA	**No objection**
Fire Rescue	**No objection**
Police	**No objection**
Schools	**19 students**

* subject to the conditions stated in their attached memorandum
** objects to the site plan

H. ANALYSIS:

This application was deferred from the October 7, 2004 meeting to this date. On May 11, 2004 Community Zoning Appeals Board – 14 denied this application without prejudice by a vote of 5 – 0. This application was deferred from the July 29, 2004 Board of County Commissioners meeting at the request of the applicant. The CDMP states that all existing uses and zoning are deemed to be consistent with the CDMP. Staff notes that the Board's decision to deny this application and retain the existing AU zoning is consistent with the CDMP. The applicant is appealing the decision to deny this application which would permit a rezoning from AU, agricultural district, to

EU-M, estate modified district. The applicant intends to proffer a covenant restricting the development to the plans submitted subject to the elimination of the T-turnarounds, and requiring the applicant to seek approval for the waiver of sidewalks and lighting through the public hearing process.

The applicant is appealing the Board's decision and states in the appeal form that the Community Council's decision to deny the application was not based on substantial competent evidence. The applicant further states that, on the contrary, the decision was motivated by an ultra vires attempt to impose a moratorium on development.

The subject property is located on the southwest corner of SW 194 Avenue and theoretical SW 304 Street. The applicant is seeking a district boundary change from AU, Agricultural District, to EU-M, Estate Modified Residential District. EU-M zoning permits a maximum density of 2.42 units per acre, a minimum lot area of 15,000 sq. ft., a minimum depth of 115', and a minimum width of 120'. However, with the use of Severable Use Rights (SUR's) EU-M zoning would permit a minimum lot area of 12,500 sq. ft., a minimum depth of 115', and a minimum width of 100'. The applicant has submitted a plan depicting the development of the proposed parcel into 25 lots. Each lot complies with the EU-M zoning district regulations and do not require the use of SURs.

The Department of Environmental Resources Management **(DERM)** has **no objections** to this application and has indicated that it meets the Level of Service (LOS) standards set forth in the Master Plan. The **Public Works Department objects** to the site plan submitted with this application and notes that the applicant must redesign the site plan to eliminate the t-turnarounds, streets and avenues must be labeled, that the lots facing SW 304 Street must have circular driveways, and that the land requires platting. This application does meet the traffic concurrency criteria and will generate **36** additional **PM** daily peak hour vehicle trips. The additional trips do not exceed the acceptable Level of Service (LOS) which are currently at LOS "A" and "B". The applicant met with the **Miami-Dade County Public Schools** (MDCPS) on February 12, 2004 to discuss the impact of the proposed development on public schools. The development will bring 19 additional students to the area schools.

This application will allow the applicant to provide additional housing for the community. The Master Plan, which designates this site for Estate Density Residential use, permits a maximum density of 2.5 units per gross acre which results in the maximum development of 42 residential units on this site. The proposed EU-M zoning will allow the applicant to develop the site with 41 single family residential units at a density of 2.4 units per acre. Although staff can be supportive of the rezoning to EU-M, it is not supportive of the submitted site plans and will require that the applicant comply with all the Public Works requirements. Staff supports the rezoning to EU-M, subject to the Board's acceptance of a covenant limiting the development of this site to a maximum of 25 units and stating that the applicant will comply at the time of platting with all the requirements of the Public Works Department. Subject to the proffered covenant, staff recommends approval of the proposed EU-M zoning since said district would be **consistent** with the Land Use Plan (LUP) map of the CDMP and **compatible** with the area which consists of EU-S zoning to the south, RU-1

zoning to the east and AU zoning to the north and west which is also designated for estate density residential use.

I. **RECOMMENDATION:** Approval of the zone change to EU-M, subject to the Board's acceptance of the proffered covenant.

J. **CONDITIONS:** None.

DATE INSPECTED: 02/18/04
DATE TYPED: 02/23/04
DATE REVISED: 03/01/04; 03/04/04; 04/22/04; 04/27/04; 06/25/04; 07/06/04; 07/19/04; 10/18/04
DATE FINALIZED: 10/27/04
DO'QW:AJT:MTF:JED

for

Diane O'Quinn Williams, Director
Miami-Dade County Department of
Planning and Zoning

MIAMI-DADE

MEMORANDUM

DERM

TO: Diane O' Quinn-Williams, Director
Department of Planning and Zoning

DATE: January 20, 2004

SUBJECT: C-14 #Z2003000300
Cardan of South Dade, LLC
W/O SW 194th Avenue & S/O
theoretical SW 304th Street
DBC from AU to BU-M
(AU) (17.02 Ac.)
11-57-38

RECEIVED
JAN 29 2004
MIAMI-DADE COUNTY
DIRECTOR'S OFFICE
DEPT. OF PLANNING & ZONING

FROM: Alyce M. Robertson, Assistant Director
Environmental Resources Management

DERM has reviewed the subject application and has determined that it meets the minimum requirements of Chapter 24 of the Code of the Miami-Dade County, Florida. Accordingly, DERM may approve the application and it may be scheduled for public hearing. DERM has also evaluated the request insofar as the general environmental impact that may derive from it, and based upon the available information offers no objection to its approval.

Water Supply:
The closest public water main is located approximately 1,320 feet from the site. Based on the proposed request, the subject property is within a feasible distance for connection to public water; therefore DERM shall require connection to the public water supply system.

Existing public water facilities and services meet the Level of Service (LOS) standards set forth in the Comprehensive Development Master Plan (CDMP). Furthermore, the proposed development order, if approved, will not result in a reduction in the LOS standards subject to compliance with the conditions stipulated by DERM for this proposed development order.

Wastewater Disposal:
The closest public sanitary sewer is located approximately 1,320 feet from the site. Based on the proposed request, the subject property is within a feasible distance for connection to public sanitary sewers; therefore, DERM shall require that any development on the site be connected to the public sanitary sewer system. All sewer lines shall be required to comply with exfiltration requirements as applied to wellfield protection areas.

Existing public sanitary sewer facilities and services meet the Level of Service (LOS) standards set forth in the CDMP. Furthermore, the proposed development order, if approved, will not result in a reduction in the LOS standards subject to compliance with the conditions required by DERM for this proposed development order.

Stormwater Management:
All stormwater shall be retained on site utilizing properly designed seepage or infiltration drainage structures. Drainage plans shall provide for full on-site retention of the stormwater runoff of a 5-year storm event. Pollution Control devices shall be required at all drainage inlet structures.

A Standard General Environmental Resource Permit from DERM shall be required for the construction and operation of the required surface water management system. The applicant is advised to contact DERM in order to obtain additional information concerning permitting requirements.

The project is located within the Redlands Brownfield area where environmental site assessment may be required.

Site grading and development shall comply with the requirements of Chapter 11C of the Code of Miami-Dade County.

Any proposed development shall comply with County and Federal flood criteria requirements. The proposed development order, if approved, will not result in a reduction in the Level of Service standards for flood protection set forth in the Comprehensive Development Master Plan subject to compliance with the conditions required by DERM for this proposed development order.

Wetlands:
The subject site is not located in jurisdictional wetlands as defined in Chapter 24-3 and 24-58 of the Code; therefore, a Class IV Permit for work in wetlands will not be required by DERM.

Notwithstanding the above, permits from the Army Corps of Engineers (USACOE), the State of Florida Department of Environmental Protection (FDEP) and the South Florida Water Management District (SFWMD) may be required for the proposed project. The applicant is advised to contact these agencies concerning their permit procedures and requirements.

Tree Preservation:
Section 24-60 of the Code requires the preservation of tree resources. A Miami-Dade County tree removal permit is required prior to the removal or relocation of any trees. The applicant is advised to contact DERM staff for permitting procedures and requirements.

Enforcement History:
DERM has reviewed the Permits and Enforcement database and the Enforcement Case Tracking System and has found no open or closed formal enforcement records for the subject properties identified in the subject application.

Concurrency Review Summary:
The Department has conducted a concurrency review for this application and has determined that the same meets all applicable Levels of Service standards for an initial development order, as specified in the adopted Comprehensive Development Master Plan for potable water supply, wastewater disposal and flood protection. Therefore, the application has been approved for concurrency subject to the comments and conditions contained herein.

This concurrency approval does not constitute a final concurrency statement and is valid only for this initial development order as provided for in the adopted methodology for concurrency review. Additionally, this approval does not constitute any assurance that the LOS standards would be met by any subsequent development order applications concerning the subject property.

In summary, the application meets the minimum requirements of Chapter 24 of the Code and therefore, it may be scheduled for public hearing; furthermore, this memorandum shall constitute DERM's written approval as required by the Code. Additionally, DERM has also evaluated the application so as to determine its general environmental impact and after reviewing the available information offers no objections to the approval of the request.

cc: Lynne Talleda, Zoning Hearings- P&Z
Franklin Gutierrez, Zoning Agenda Coordinator-P&Z

PH# 03-300
CZAB-14
Rev. 2

PUBLIC WORKS DEPARTMENT COMMENTS

Applicant's Name: Cardan of South Dade L.L.C.

This Department objects to this application.

T-turnarounds must be eliminated and should be avoided in design of site plan.

Streets and avenues must be labeled. Applicant must contact Frank Rodriguez at 305-375-2707.

Proposed lots to face onto SW 304 St. must have circular driveways.

This land requires platting in accordance with Chapter 28 of the Miami-Dade County Code. The road dedications and improvements will be accomplished thru the recording of a plat.

This application **does** meet the traffic concurrency criteria for an Initial Development Order. It will generate **31 PM** daily peak hour vehicle trips. The traffic distributions of these trips to the adjacent roadways reveal that the addition of these new trips **does not** exceed the acceptable level of service of the following roadways:

Sta. #		LOS present	LOS w/project
9212	Krome Ave. n/o SW 288 St.	A	A
9942	SW 304 St. w/o US-1	B	B
9948	SW 312 St. w/o US-1	B	B
F-84	SW 344 St. e/o SW 187 Ave.	B	B

The request herein, constitutes an Initial Development Order only, and one or more traffic concurrency determinations will subsequently be required before development will be permitted.

Raul A. Pino, P.L.S.

JUL 12 2004

Date

Miami-Dade County Public Schools

giving our students the world

Superintendent of Schools
Rudolph F. Crew, Ed.D.

Ana Rijo-Conde, AICP, Facilities Planning Officer
Facilities Planning

Miami-Dade County School Board
Dr. Michael M. Krop, Chair
Dr. Robert B. Ingram, Vice Chair
Agustin J. Barrera
Frank J. Bolaños
Frank J. Cobo
Perla Tabares Hantman
Betsy H. Kaplan
Dr. Marta Pérez
Dr. Solomon C. Stinson

July 27, 2004

Ms. Maria Teresa-Fojo, Division Chief
Miami-Dade County
Department of Planning and Zoning
Zoning Evaluation Section
111 NW 1 Street, Suite 1110
Miami, Florida 33128

Re: Cardan of South Dade, LLC - Application No. 03-300 (CC14)
West of SW 194 Avenue and South of SW 304 Street
Revised

Dear Ms. Fojo:

Pursuant to the state-mandated and School Board approved Interlocal Agreement, local government, the development community and the School Board are to collaborate on the options to address the impact of proposed residential development on public schools where the proposed development would result in an increase in the schools' FISH % utilization (permanent and relocatable), in excess of 115%. This figure is to be considered only as a review threshold and shall not be construed to obligate the governing agency to deny a development.

Attached please find the School District's review analysis of potential impact generated by the above referenced application. Please note that all of the impacted school facilities meet the referenced review threshold. The proposed residential development will impact Redondo Elementary School, Homestead Middle School and South Dade Senior High School currently operating at 120%, 123% and 119% of FISH % utilization, respectively. However, utilizing the County's Census 2000 figures, the proposed residential development will increase the FISH % utilization of Redondo Elementary School, Homestead Middle School and South Dade Senior High School to 122%, 124% and 120%, respectively (please see enclosed analysis).

Pursuant to the Interlocal, the District discussed with the applicant on February 12, 2004, the impact of the proposed development on public schools. The District is grateful that the applicant took the time to meet with the District to discuss possible options that may accommodate new students generated by the proposed application. As such, the applicant has voluntarily proffered a covenant to the School Board in order to provide a monetary donation, over and above impact fees. Please be advised that such a proffer by the applicant is subject to School Board approval at an upcoming meeting.

Please note the attached analysis depicts the relief schools planned in the area, which includes the recently approved Facilities Five Year Work Program.

School Board Administration Building • 1450 N.E. 2nd Avenue, Suite 525 • Miami, Florida 33132
305-995-7285 • FAX 305-995-4760 • arijo@dadeschools.net

Also, attached is a list of approved Charter School Facilities, which may provide relief on a countywide basis, as well as a report depicting previously approved applications in the area.

Additionally, pursuant to Miami-Dade County's Educational Facilities Impact Fee Ordinance the proposed development, if approved, will be required to pay educational facilities impact fees (impact fees) based on the following formula:

> New residential unit square footage X .90 (Square Footage Fee) + $600.00 (Base Fee) + 2% administrative fee = Educational Facilities Impact fee

As an example, assuming the proposed unit is 2,000 square feet, the 30-unit development is estimated to generate approximately $73,440 ($2,448 per unit) in impact fees. This figure may vary since the impact fees assessed are based on the actual square footage of each dwelling unit.

In accordance with the Agreement, this letter and attached information should not be construed as commentary on the merits of the pending zoning application. Rather it is an attempt to provide relevant information to the Community Council on public schools that will likely serve the proposed development and meet the referenced threshold.

As always, thank you for your consideration and continued partnership in our mutual goal to enhance the quality of life for the residents of our community.

Sincerely,

Patricia Good /ugr

Patricia Good
Coordinator III

PG:am
L-0013
Attachment

cc: Ms. Ana Rijo-Conde
Mr. Fernando Albuerne
Mr. Michael A. Levine
Mr. Ivan M. Rodriguez
Ms. Vivian Villaamil

SCHOOL IMPACT REVIEW ANALYSIS

APPLICATION: No. 03-300, Cardan of South Dade, LLC (CC14)

REQUEST: Zone change from AU to EU-M

ACRES: 17.02 acres

LOCATION: West of SW 194 Avenue and South of SW 304 Street

UNITS: 27 additional single-family units (3 units currently permitted under existing zoning classification, for a total of 30 units)

ESTIMATED STUDENT POPULATION: 19 students*

ELEMENTARY: 9

MIDDLE: 5

SENIOR: 5

SCHOOLS SERVING AREA OF APPLICATION:

ELEMENTARY: Redondo Elementary - 18480 SW 304 St.

MIDDLE: Homestead Middle - 650 NW 2 Ave.

SENIOR HIGH: South Dade Senior - 28401 SW 167 Ave.

All schools are located in Access Center 6

* Based on Census 2000 information provided by the Miami-Dade County Department of Planning and Zoning.

The following population and facility capacity data are as reported by the Office of Information Technology, as of October, 2003:

	STUDENT POPULATION	FISH DESIGN CAPACITY PERMANENT	% UTILIZATION FISH DESIGN CAPACITY PERMANENT	NUMBER OF PORTABLE STUDENT STATIONS	% UTILIZATION FISH DESIGN CAPACITY PERMANENT AND RELOCATABLE
Redondo Elem.	719/ 728*	597	120%/ 122%*	0	**120%/ 122%***
Homestead Middle	1311/ 1316*	997	131%/ 132%*	67	**123%/ 124%***
South Dade Sr.	2716/ 2721*	1821	149%/ 149%*	454	**119%/ 120%***

* includes proposed development

ADDITIONAL SCHOOL INFORMATION: The following information was provided by school site personnel or other data sources in October 2003:

Redondo Elementary:

Access to computers:	In each classroom and media center
Capital Improvements in the past school year:	Art/Music Suites and Media Center
Recognition for Academic Achievement:	"C" School
Special Programs:	After-school care and Magnet programs
Lunch schedule:	Begins at 10:15 a.m.
Non-instructional space utilized for instructional purposes:	None
Teachers required to float/travel:	ESOL, Art, Music, CCHL and Spanish S/SL

Homestead Middle:

Access to computers:	In special computer labs and media center
Capital Improvements in the past school year:	None
Recognition for Academic Achievement:	Silver Award
Special Programs:	Tutoring
Lunch schedule:	Begins at 11:19 a.m.
Non-instructional space utilized for instructional purposes:	Auditorium
Teachers required to float/travel:	Language Arts, ESOL, Math, Science and Geography

South Dade Senior High:

Access to computers:	In each classroom, in special computer labs and in the Media Center
Capital Improvements in the past school year:	Media Center
Recognition for Academic Achievement:	FL School Recognition Program
Special Programs:	Vocational Classes
Lunch schedule:	Begins at 11:00 a.m.
Non-instructional space utilized for instructional purposes:	Storage Room, Math Office, Little Theater, Teacher's Lounge, Wrestling Room and Science Office
Teachers required to float/travel:	Spanish, History, Science, Social Studies Math, Business, English, Economics and Electives

PLANNED RELIEF SCHOOLS IN THE AREA (information as of July 2004):

School	Status	Projected Occupancy Date
State School "SS1" (Redland, Campbell Drive and Homestead Middle School Relief) (1506 student stations)	Planning	May 2007
State School "CCC1" (South Dade Sr. High School Replacement) (1445 additional student stations)	Planning	February 2008
State School "TTT" (unfunded) (South Dade, Homestead and Southridge Sr. High School Relief) (3599 student stations)	Feasibility Study (Funded)	

OPERATING COSTS: According to Financial Affairs, the average cost for K-12 grade students amounts to $5,833 per student. The total annual operating cost for additional students residing in this development, if approved, would total $110,827.

CAPITAL COSTS: Based on the State's July-2004 student station cost factors*, capital costs for the estimated additional students to be generated by the proposed development are:

ELEMENTARY	9 x	$ 13,394	=	$ 120,546
MIDDLE	5 x	$ 15,357	=	$ 76,785
SENIOR	5 x	$ 20,322	=	$ 101,610
Total Potential Capital Cost				$ 298,941

* Based on Information provided by the Florida Department of Education, Office of Educational Facilities Budgeting. Cost per student station does not include land cost.

ZONING REPORT
(APPLICATIONS REVIEWED SINCE JANUARY 2001)
CC14 AND CC15

1	H. D. CROSS TRUSTEE ET AL #02-054	Btwn SW 184 St. to SW 192 St. and W of SW 130 Ave.	144 Units/ 95 Students	S. MIAMI HGTS. ELEM-51 MAYS MID-23 SOUTHRIDGE SR-21	7/6 7/6 9/6	CC14 1/28/03	APPROVED
2	CAULEY PALISADE CORP. #01-242	22010 SW 124 Ave.	18 Units/ 11 Students	CARIBBEAN ELEM-6 MAYS MID-3 SOUTHRIDGE SR-2	9/6 7/6 9/6	CC14 10/10/01	APPROVED
3	JOSEPH TAUBMAN, TRUSTEE & DELCO ENTERPRISES #01-401	N of SW 208 St. btwn SW 133 Ct. and SW 132 Ave.	31 Units/ 20 Students	REDLAND ELEM-11 MAYS MID-5 SOUTH DADE SR-4	7/6 7/6 7/6	CC14 10/16/02 2/25/03	APPROVED
4	ADE INVESTMENT PROPERTIES, INC. #03-181	SEC of SW 292 St. and SW 180 Ave.	5 Units/ 3 Students	AVOCADO ELEM-1 HOMESTEAD MID-1 SOUTH DADE SR-1	7/6 9/6 7/6	CC14 10/28/03	APPROVED
5	OSCAR & MARIA VILLEGAS #03-078	SEC of SW 192 Ave. and SW 316 St.	17 Units/ 11 Students	W HOMESTEAD ELEM-5 HOMESTEAD MID-3 SOUTH DADE SR-3	9/6 9/6 7/6	CC14 10/28/03	DENIED
6	CROSS ET AL #01-218	SW 130 Ave. and btwn SW 192 St. and SW 220 St.	157 Units/ 94 Students	S. MIAMI HGTS. ELEM-51 MAYS MID-23 SOUTHRIDGE SR-20	7/6 7/6 9/6	CC14 11/20/01	APPROVED
7	FRV DEVELOPMENT #03-150	N of SW 184 St. E of SW 109 Ave.	50 Units/ 33 Students	PINE LAKE ELEM-15 RICHMOND HGHTS. MID-8 SOUTHRIDGE SR-10	9/7 7/6 9/6	CC14 5/13/0	APPROVED
8	ANNE DELK TRUSTEE #02-170	Btwn SW 175 and 177 Ave. and N of SW 292 St.	7 Units/ 4 Students	REDONDO ELEM-2 HOMESTEAD MID-1 SOUTH DADE SR-1	9/6 9/6 7/6	CC14 12/17/02	APPROVED
9	STEVE PURDO, ET AL #02-249	S of SW 224 St. btwn SW 128 and 130 Ave.	17 Units/ 3 Students	CARIBBEAN ELEM-21 MAYS MID-9 SOUTHRIDGE SR-8	9/6 7/6 9/6	CC14 12/17/02	APPROVED
10	OPEN BIBLE BAPTIST CHURCH TO FORTY-FIRST HOLDINGS, LLC 01-134	W of SW 137 Ave. and N of SW 173 Terr.	84 Units/ 32 Students	MIAMI HEIGHTS ELEM-17 REDLAND MID-8 SOUTH DADE SR-7	9/6 7/6 7/6	CC14 12/19/01	APPROVED
11	MANGROVE DEVELOPMENT OF MIAMI, INC. #99-101	SWC of Sw 184 St. and SW 127 Ave.	24 Units/ 14 Students	S. MIAMI HGTS. ELEM-8 MAYS MID-3 SOUTHRIDGE SR-3	7/6 7/6 9/6	CC14 2/06/01	APPROVED
12	EFRAIN ARGUELLES #00-323	NEC of SW 300 St. and SW 174 Ave.	8 Units/ 5 Students	AVOCADO ELEM-3 HOMESTEAD MID-1 SOUTH DADE SR-1	7/6 9/6 7/6	CC14 2/21/01	APPROVED
13	AVOCADO ACRE HOMES DEVELOPMENT CORP. #02-302	SEC of SW 272 St. and SW 157 Ave.	46 Units/ 30 Students	REDLAND ELEM-16 REDLAND MID-7 SOUTH DADE SR-7	7/6 7/6 7/6	CC14 2/25/03 9/30/03	APPROVED
14	PATRICIA & JORGE PALENZUELA & CANDAD ZAMORA #01-406	W of SW 167 Ave. and SW 284 St.	11 Units/ 7 Students	AVOCADO ELEM-4 HOMESTEAD MID-2 SOUTH DADE SR-1	7/6 9/6 7/6	CC14 3/06/02	APPROVED
15	VICTOR F. SEIJAS, JR. #99-300	N of SW 184 St. and SW 142 Ave.	17 Units/ 9 Students	REDLAND ELEM-5 REDLAND MID-2 SOUTH DADE SR-2	7/6 7/6 7/6	CC14 4/25/01	APPROVED

ZONING REPORT
(APPLICATIONS REVIEWED SINCE JANUARY 2001)
CC14 AND CC15

16	ARGUS INVESTMENT GROUP, INC. #02-284	NEC of SW 297 St. and SW 170 Ave.	7 Units/ 5 Students	AVOCADO ELEM-3 HOMESTEAD MID-1 SOUTH DADE SR-1	7/6 9/6 7/6	CC14 5/29/03	APPROVED
17	ROBERT CARTER, TRUSTEE, ET AL #02-303	SWC of SW 164 Ave. and SW 288 St.	21 Units/ 14 Students	LEISURE CITY ELEMID-6/4 SOUTH DADE SR-4	9/6 7/6	CC14 12/18/03	APPROVED
18	PERRY KAYE, TRUSTEE #00-446	Btwn SW 128 Ave. and SW 132 Ave. and btwn SW 211 St. and SW 216 St.	89 Units/ 53 Students	CARIBBEAN ELEM-29 MAYS MID-12 SOUTHRIDGE SR-12	9/6 7/6 9/6	CC14 5/30/01 10/11/01	DENIED REVISED & APPROVED
19	THERESA LAVONNE DONALDSON #03-043	SEC of SW 306 St. & SW 193 Ave.	27 Units/ 18 Students	REDLAND ELEM-8 HOMESTEAD MID-5 SOUTH DADE SR-5	7/6 9/6 7/6	CC14 6/26/03	DENIED
20	ZAMORA CORP. #01-083	N of SW 203 St. btwn SW 125 Ave. and SW 127 Ave.	2 Units/ 1 Students	CARIBBEAN ELEM-1 MAYS MID SOUTHRIDGE SR	9/6 7/6 9/6	CC14 7/24/01 3/25/03	APPROVED
21	BCG PARTNERS, LLC #02-368	SEC of SW 192 Ave. and SW 304 St.	50 Units/ 32 Students	REDONDO ELEM-15 HOMESTEAD MID-8 SOUTH DADE SR-9	9/6 9/6 7/6	CC14 9/11/03	DENIED
22	CAULEY PALISADE CORP. #02-162	NWC of SW 218 St. and SW 124 Ave.	7 Units/ 4 Students	CARIBBEAN ELEM-2 MAYS MID-1 SOUTHRIDGE SR-1	9/6 7/6 9/6	CC14 9/25/02	APPROVED
23	PALMA FAMILY TRUST, ET AL #03-209	S of SW 208 St. and btwn SW 132 and 134 Ave.	49 Units/ 32 Students	CARIBBEAN ELEM-15 MAYS MID-8 SOUTHRIDGE SR-9	9/6 7/6 9/6	CC14 1/14/04	APPROVED
24	PALMA FAMILY TRUST, ET AL #03-209b	S of SW 208 St. and btwn SW 132 and 134 Ave.	56 Units/ 44 Students	CARIBBEAN ELEM-20 MAYS MID-11 SOUTHRIDGE SR-13	9/6 7/6 9/6	CC14 Def.-9/7/04	PENDING
25	U-HAUL COMPANY OF FL #03-207	NWC of SW 137 Ave. and SW 169 St.	37 Units/ 21 Students	REDLAND ELEM-10 REDLAND MID-5 SOUTH DADE SR-6	7/6 7/6 7/6	CC14 2/11/04	APPROVED
26	ESTATES OF BISCAYNE, INC. #03-222	NWC of SW 288 St. and 172 Ave.	35 Units/ 23 Students	AVOCADO ELEM-10 HOMESTEAD MID-6 SOUTH DADE SR-7	7/6 9/6 7/6	CC14 7/29/04	PENDING
27	BCG PARTNERS, LLC #03-316	SEC of SW 192 Ave. and SW 304 St.	47 Units/ 33 Students	REDONDO ELEM-15 HOMESTEAD MID-8 SOUTH DADE SR-10	9/6 9/6 7/6	CC14 5/11/04	DENIED
28	CARDAN OF SOUTH DADE, LLC #03-300	W of SW 194 Ave. and S of SW 304 St.	27 Units/ 19 Students	REDONDO ELEM-9 HOMESTEAD MID-5 SOUTH DADE SR-5	9/6 9/6 7/6	CC14 7/29/04	PENDING
29	LIVING QUARTERS USA, INC. #03-348	SWC of SW 180 St. and SW 110 Ave.	6 Units/ 3 Students	PINE LAKE ELEM-2 RICHMOND HGHTS. MID-0 SOUTHRIDGE SR-1	9/7 7/6 9/6	CC14 4/14/04	APPROVED
30	UNIVERSAL AMERICAN REALTY CORP. #03-290	SEC of SW 106 Ave. and Marlin Rd.	176 Units/ 108 Students	BEL-AIRE ELEM-50 CUTLER RIDGE MID-27 SOUTHRIDGE SR-31	9/6 9/6 9/6	CC14 4/14/04	DENIED
31	ESTATE OF ELAINE L. EICHLEAY #03-293	SWC of SW 134 Ave. and SW 176 St.	101 Units/ 66 Students	MIAMI HGHTS ELEM-30 RICHMOND HGHTS. MID-17 SOUTHRIDGE SR-19	9/6 7/6 9/6	CC14 4/14/04	APPROVED

ZONING REPORT
(APPLICATIONS REVIEWED SINCE JANUARY 2001)
CC14 AND CC15

32	**INTERNATIONAL BOTANICALS LLC #03-386**	12801 SW 224 St.	19 Units/ 15 Students	CARIBBEAN ELEM-7 MAYS MID-4 SOUTHRIDGE SR-4	9/6 7/6 9/6	CC14 6/15/04	APPROVED
33	**FRV DEVELOPMENT #03-366**	18201 SW 109 Ave.	11 Units/ 6 Students	PINE LAKE ELEM-3 RICHMOND HGHTS. MID-1 SOUTHRIDGE SR-2	9/7 7/6 9/6	CC14 Def.-7/20/04	**PENDING**
34	**DRI INC. #04-035**	NWC of NW 176 Terr. and NW 59 Ave.	249 Units/ 107 Students	S. MIAMI HGTS. ELEM-49 MAYS MID-27 SOUTHRIDGE SR-31	7/6 7/6 9/6	CC14 7/20/04	**PENDING**
35	**PALMETTO COMMUNITY COVENANT CHURCH, INC. #04-012**	N of SW 184 St. and btwn SW 109 Ave. & SW 110 Ave.	94 Units/ 42 Students	PINE LAKE ELEM-19 RICHMOND HGHTS. MID-11 SOUTHRIDGE SR-12	9/7 7/6 9/6	CC14 Def.-9/7/04	**PENDING**
36	**ALEX SARDINAS #04-152**	E of SW 202 Ave. and S of SW 204 St.	2 Units/ 1 Student	REDLAND ELEM-1 REDLAND MID-0 SOUTH DADE SR-0	7/6 7/6 7/6	CC14	**PENDING**
37	**MAYA AMERICAN COMMUNITY COUNCIL, INC. #04-164**	SEC of SW 340 St. and SW 194 Ave.	24 Units/ 10 Students	FL CITY ELEM-5 HOMESTEAD MID-2 HOMESTEAD SR-3	9/6 9/6 9/6	CC14	**PENDING**
38	**F.V. CONSTRUCTION CORP. #03-162**	SWC of SW 280 St. and SW 132 Ave.	54 Units/ 45 Students	CHAPMAN ELEM-53 CENTENNIAL MID-29 HOMESTEAD SR-34	9/6 9/6 9/6	CC15 Def. Indef.	**PENDING**
39	**MALCOLM B. WISEHEART, JR., ET AL #01-408**	SWC of SW 198 St. and Old Cutler Rd.	4 Units/ 2 Students	WHISPERING PINES ELEM-1 CUTLER RIDGE MID-0 SOUTHRIDGE SR-1	9/6 9/6 9/6	CC15 1/20/04	APPROVED
40	**PROVINCIAL REALTY, INC. #02-186**	SW 112 Ave. btwn SW 224 & 232 St.	250 Units/ 154 Students	PINE VILLA ELEM-71 CENTENNIAL MID-38 SOUTHRIDGE SR-45	7/6 9/6 9/6	CC15 11/17/03	APPROVED
41	**ERIC AND NICOLE LEE BERRIOS #01-376**	SWC of SW 184 St. and SW 79 Ct.	1 Unit/ 0 Students	WHISPERING PINES ELEM CUTLER RIDGE MID SOUTHRIDGE SR	9/6 9/6 9/6	CC15 1/28/02	APPROVED
42	**LLOYD AND JOHNNIE CASH #02-230**	SWC of SW 137 Ave. and SW 258 St.	36 Units/ 30 Students	NARANJA ELEM-16 REDLAND MID-7 SOUTH DADE SR-7	9/6 7/6 7/6	CC15 1/30/03	APPROVED
43	**RALPH FEUERRING, ET AL #02-108**	NEC of SW 232 St. and SW 110 Ave.	209 Units/ 119 Students	PINE VILLA ELEM-64 CENTENNIAL MID-29 SOUTHRIDGE SR-26	7/6 9/6 9/6	CC15 10/03/02	APPROVED
44	**ROBERT BOREK ET AL #01-333**	E and W of SW 117 Ave. on the N side of 248 St.	246 Units/ 130 Students	PINE VILLA ELEM-70 REDLAND MID-31 HOMESTEAD SR-29	7/6 7/6 9/6	CC15 10/03/02	APPROVED
45	**GOULDS, LLC #02-326**	W of Sw 112 Ave. and S of SW 224 St.	45 Units/ 28 Students	PINE VILLA ELEM-13 MAYS MID-7 SOUTHRIDGE SR-8	7/6 7/6 9/6	CC15 10/22/03	APPROVED
46	**LUMSDEN OAKS ACQUISITION CORP. #02-250**	W of SW 132 Ave. and S of SW 282 St.	138 Units/ 116 Students	CHAPMAN ELEM-53 CENTENNIAL MID-29 HOMESTEAD SR-34	9/6 9/6 9/6	CC15 10/22/03	APPROVED
47	**SPECIALTY HOUSING CORP. #03-104**	S of SW 268 St. and W of FL Turnpike	33 Units/ 22 Students	CHAPMAN ELEM-10 CENTENNIAL MID-6 HOMESTEAD SR-6	9/6 9/6 9/6	CC15 10/22/03	APPROVED

ZONING REPORT
(APPLICATIONS REVIEWED SINCE JANUARY 2001)
CC14 AND CC15

48	SVK AIRPORT LAND, LLC #02-200	SEC of SW 276 St. and SW 154 Ave.	41 Units/ 24 Students	REDLAND ELEM-13 REDLAND MID-6 SOUTH DADE SR-5	7/6 7/6 7/6	CC15 11/06/02	APPROVED
49	AIRBASE LANDINGS, LTD. #02-030	S of SW 268 St. and E of SW 122 Ave.	45 Units/ 20 Students	CHAPMAN ELEM-11 CENTENNIAL MID-5 HOMESTEAD SR-4	9/6 9/6 9/6	CC15 11/07/02	APPROVED
50	HABITAT FOR HUMANITY OF GREATER MIAMI, INC. #00-188	15375 SW 288 St.	10 Units/ 7 Students	LEISURE CITY ELEMID-4/2 SOUTH DADE SR-1	9/6 7/6	CC15 11/12/02	APPROVED
51	LEWIS PETERS AND FERGUSON PETERS, TRUSTEE #01-088	NEC of SW 248 St. and Sw 112 Ave.	328 Units/ 168 Students	NARANJA ELEM-91 CENTENNIAL MID-40 HOMESTEAD SR-37	9/6 9/6 9/6	CC15 11/13/01	APPROVED
52	ALLAPATTAH NURSERY, LTD #02-155 #02-228	E of SW 112 Ave. and N of SW 240 St.	477 Units/ 255 Students	PINE VILLA ELEM-138 CENTENNIAL MID-61 HOMESTEAD SR-56	7/6 9/6 9/6	CC15 12/11/02	APPROVED
53	CHARLES AND JO ELLEN CHAMBERS #02-178	NEC of SW 139 Ave. and SW 258 St.	76 Units/ 50 Students	NARANJA ELEM-27 REDLAND MID-12 SOUTH DADE SR-11	9/6 7/6 7/6	CC15 12/11/02	APPROVED
54	CW2, LTD. #02-164	E of SW 139 Ave. and S of SW 260 St.	32 Units/ 21 Students	NARANJA ELEM-11 REDLAND MID-5 SOUTH DADE SR-5	9/6 7/6 7/6	CC15 12/11/02	APPROVED
55	DIAZ LANDSCAPING & NURSERY, INC. #02-192	E of SW 112 Ave. and S of SW 240 St.	476 Units/ 254 Students	PINE VILLA ELEM-137 CENTENNIAL MID-61 HOMESTEAD SR-56	7/6 9/6 9/6	CC15 12/11/02	APPROVED
56	JSM HOLDING CORP. INC AND ROYAL GROUP INVESTMENT #01-264	S of SW 268 St. and SW 140 Ave.	24 Units/ 11 Students	CHAPMAN ELEM-6 REDLAND MID-3 HOMESTEAD SR-2	9/6 7/6 9/6	CC15 2/12/02	APPROVED
57	BLACK CREEK BUILDERS GROUP, LLC #02-335	SEC of SW 132 Ave. and SW 284 St.	11 Units/ 7 Students	REDLAND ELEM-4 MAYS MID-2 HOMESTEAD SR-1	7/6 7/6 9/6	CC15 2/25/03	APPROVED
58	HUGO G. MORALES, TRUSTEE #01-203	Eof USA-1, S of Sw 252 St. and W of SW 137 Ave.	380 Units/ 144 Students	NARANJA ELEM-78 REDLAND MID-34 SOUTH DADE SR-32	9/6 7/6 7/6	CC15 3/26/02	APPROVED
59	CAROLE BROCK, TRUSTEE #02-279	NEC of SW 226 St. and SW 112 Ave.	45 Units/ 28 Students	PINE VILLA ELEM-15 CENTENNIAL MID-7 SOUTHRIDGE SR-6	7/6 9/6 9/6	CC15 3/27/03	APPROVED
60	CARMEL INVESTMENT & DEVELOPMENT INC. #01-437	NEC OF SW 160 Ave. and theor. SW 302 St.	6 Units/ 4 Students	PESKOE ELEM-2 CAMPBELL DRIVE MID-1 HOMESTEAD SR-1	9/6 9/6 9/6	CC15 4/23/02	APPROVED
61	ROBERT BOREK ET AL #00-298	S of SW 248 St. btwn SW 117 and 122 Ave.	342 Units/ 214 Students	PINE VILLA ELEM-116 REDLAND MID-51 HOMESTEAD SR-47	7/6 7/6 9/6	CC15 5/01/01	APPROVED $128,400 O/A
62	ALEJANDRO ZAMPIER #02-076	S of Sw 260 St. and W of SW 134 Ave.	20 Units/ 13 Students	NARANJA ELEM-7 REDLAND MID-3 SOUTH DADE SR-3	9/6 7/6 7/6	CC15 6/04/02	APPROVED
63	CLINTON ASSOCIATES, LTD. #02-035	NWC of SW 122 Ave. and SW 256 St.	59 Units/ 38 Students	NARANJA ELEM-21 REDLAND MID-9 HOMESTEAD SR-8	9/6 7/6 9/6	CC15 6/04/02	APPROVED

ZONING REPORT
(APPLICATIONS REVIEWED SINCE JANUARY 2001)
CC14 AND CC15

64	FREDERICK T. PETERS MARTIAL TRUST #01-219	N of SW 208 St. and btwn SW 87 Ave. and SW 92 Ave.	160 Units/ 82 Students	WHIGHAM ELEM-44 CENTENNIAL MID-20 SOUTHRIDGE SR-18	9/6 9/6 9/6	CC15 6/04/02	APPROVED
65	SODA PROPERTIES, LLC. #01-348	Btwn SW 87 Ave. and SW 92 Ave. and N of SW 208 St.	232 Units/ 82 Students	WHIGHAM ELEM-44 CENTENNIAL MID-20 SOUTHRIDGE SR-18	9/6 9/6 9/6	CC15 6/04/02	APPROVED
66	LAW PROPERTIES LTD. #02-244	SWC of SW 133 Ave. and SW 280 St.	79 Units/ 66 Students	CHAPMAN ELEM-30 CENTENNIAL MID-17 HOMESTEAD SR-19	9/6 9/6 9/6	CC15 6/24/03	APPROVED
67	SAGA BAY DEVELOPMENT, INC. #96-549	N of SW 210 St. and E of SW 82 Ave.	126 Units/ 78 Students	WHIGHAM ELEM-42 CENTENNIAL MID-19 SOUTHRIDGE SR-17	9/6 9/6 9/6	CC15 6/24/03	APPROVED
68	HENRY C. MORAT, TRUSTEE #02-280	SEC of SW 132 Ave. and SW 284 St.	109 Units/ 92 Students	CHAPMAN ELEM-42 CENTENNIAL MID-23 HOMESTEAD SR-27	9/6 9/6 9/6	CC15 7/24/03	APPROVED
69	SUNRISE VILLAGE MOBILE HOME PARK II #03-031	SEC of SW 147Ave. And SW 280 St.	181 Units/ 152 Students	LEISURE CITY ELEMID-70/38 HOMESTEAD SR-44	9/6 9/6	CC15 7/24/03	APPROVED
70	SVK AIRPORT LAND, LLC #02-201	NEC of SW 137 Ave. and SW 256 St.	58 Units/ 49 Students	NARANJA ELEM-23 REDLAND MID-12 SOUTH DADE SR-14	9/6 7/6 7/6	CC15 7/24/03	APPROVED
71	THE HOUSING TRUST GROUP OF FLORIDA, LLC #01-172	E of SW 87 Ave. and N of SW 216 St.	57 Units/ 35 Students	WHIGHAM ELEM-16 CENTENNIAL MID-9 SOUTHRIDGE SR-10	9/6 9/6 9/6	CC15 7/24/03	APPROVED
72	JOSE A. COSTA, JR., TRUSTEE #03-120	NEC of SW 248 St. & SW 129 Ave.	28 Units/ 17 Students	PINE VILLA ELEM-8 REDLAND MID-4 HOMESTEAD SR-5	7/6 7/6 9/6	CC15 8/21/03	APPROVED
73	PRINCETON SELF STORAGE, INC. #01-181	E of US-1, S fo Canal, btwn SW 244 St and SW 248 St.	160 Units/ 59 Students	MIAMI HEIGHTS ELEM-32 REDLAND MID-14 SOUTH DADE SR-13	9/6 7/6 7/6	CC15 9/04/01	DENIED
74	TOPA INVESTMENTS, LLC #01-161	19200 SW 102 Ave.	58 Units/ 19 Students	BEL-AIRE ELEM-10 CUTLER RIDGE MID-5 SOUTHRIDGE SR-4	9/6 9/6 9/6	CC15 9/04/01	DENIED
75	MARTINA BOREK ET AL #03-018	12110 SW 248 St.	90 Units/ 76 Students	NARANJA ELEM-35 REDLAND MID-19 HOMESTEAD SR-22	9/6 7/6 9/6	CC15 9/11/03	APPROVED
76	MANUEL C. & EMILIA DIAZ, ET AL #02-377	W of Sw 112 Ave. and S of SW 232 St.	1632 Units/ 1069 Students	PINE VILLA ELEM-492 REDLAND MID-267 HOMESTEAD SR-310	7/6 7/6 9/6	CC15 9/23/03 12/04/03	APPROVED
77	H. R. REALTY & INVESTMENTS, INC. #02-305	N of SW 232 St. and E of SW 107 Ave.	37 Units/ 23 Students	WHIGHAM ELEM-11 CENTENNIAL MID-6 SOUTHRIDGE SR-7	9/6 9/6 9/6	CC15 6/16/04	APPROVED
78	SUPERIOR DEVELOPERS CORP. #01-408	W of Old Cutler and S of SW 198 St.	4 Units/ 2 Students	WHISPERING PINES ELEM-1 CUTLER RIDGE MID-0 SOUTHRIDGE SR-1	9/6 9/6 9/6	CC15 1/20/04	APPROVED
79	SUPERIOR DEVELOPERS CORP. #03-245	W of Old Cutler and N of SW 85 Ave.	1 Units/ 1 Students	VINELAND ELEM-1 PALMETTO MID-0 KILLIAN SR-0	7/5 9/5 6/5	CC15 1/20/04	APPROVED

ZONING REPORT
(APPLICATIONS REVIEWED SINCE JANUARY 2001)
CC14 AND CC15

80	**ROYALTY INVESTMENT & DEVELOPMENT GROUP, LLC #03-260**	NWC of SW 260 St. and SW 137 Ave.	21 Units/ 18 Students	NARANJA ELEM-8 REDLAND MID-5 SOUTH DADE SR-5	9/6 7/6 7/6	CC15 2/17/04	APPROVED
81	**US1 COMMERCIAL REAL ESTATE INVESTMENT, LLC #03-269**	SEC of US1 and SW 284 St.	216 Units/ 182 Students	LEISURE CITY ELEMID-84/45 HOMESTEAD SR-53	9/6 9/6	CC15 2/17/04	APPROVED
82	**ALOR INVESTMENT CORP. #03-295**	25520 SW 134 Ave.	17 Units/ 14 Students	NARANJA ELEM-6 REDLAND MID-4 SOUTH DADE SR-4	9/6 7/6 7/6	CC15 3/16/04	APPROVED
83	**E & D DEVELOPMENT, INC. #03-283**	SWC of SW 132 Ave. and SW 279 St.	6 Units/ 5 Students	CHAPMAN ELEM-2 CENTENNIAL MID-1 HOMESTEAD SR-2	9/6 9/6 9/6	CC15 3/16/04	DENIED
84	**GREGORY W. WOODS #03-298**	18690 Old Cutler Rd.	2 Units/ 1 Students	WHISPERING PINES ELEM-1 CUTLER RIDGE MID-0 SOUTHRIDGE SR-0	9/6 9/6 9/6	CC15 3/16/04	APPROVED
85	**PRINCETON PARK HOMES, LLC #03-182**	E of US-1 and S of Canal C-102 and S of SW 244 St.	36 Units/ 22 Students	PINE VILLA ELEM-10 REDLAND MID-6 SOUTH DADE SR-6	7/6 7/6 7/6	CC15 Def. Indef.	**PENDING**
86	**GLORIA H. JEFFREY #04-017**	NEC of SW 137 Ave. and SW 254 St.	19 Units/ 14 Students	NARANJA ELEM-6 REDLAND MID-4 SOUTH DADE SR-4	9/6 7/6 7/6	CC15 5/19/04	APPROVED
87	**DADE INVESTORS, LLC #03-385**	25265 SW 134 Ave.	6 Units/ 5 Students	NARANJA ELEM-2 REDLAND MID-1 SOUTH DADE SR-2	9/6 7/6 7/6	CC15 6/16/04	APPROVED
88	**SUMMERVILLE DEVELOPMENT, INC. #03-262**	24751 SW 117 Ave.	35 Units/ 12 Students	PINE VILLA ELEM-6 REDLAND MID-3 HOMESTEAD SR-3	7/6 7/6 9/6	CC15 Def.-7/14/04	**PENDING**
89	**GOULDS LLC #04-030**	11000 SW 224 St.	6 Units/ 4 Students	PINE VILLA ELEM-2 CENTENNIAL MID-1 SOUTHRIDGE SR-1	7/6 9/6 9/6	CC15 9/14/04	**PENDING**
90	**FL POWER & LIGHT CO. #04-068**	NEC of SW 256 St. and SW 132 Ave.	59 Units/ 45 Students	NARANJA ELEM-21 REDLAND MID-11 HOMESTEAD SR-13	9/6 7/6 9/6	CC15	**PENDING**
91	**BAILES COMMON LLC #04-111**	SEC of SW 228 St. and SW 115 Ave.	29 Units/ 17 Students	PINE VILLA ELEM-8 MAYS MID-4 SOUTHRIDGE SR-5	7/6 7/6 9/6	CC15	**PENDING**
92	**BLACK CREEK, LLC #04-161**	S of Old Cutler Rd., W of SW 103 Ave. and E of Trnpke Ext.	240 Units/ 144 Students	PINE VILLA ELEM-66 CENTENNIAL MID-36 SOUTHRIDGE SR-42	7/6 9/6 9/6	CC15	**PENDING**

Note: There are fifteen applications that are pending which would generate 555 students.

ZONING REPORT
(APPLICATIONS REVIEWED SINCE JANUARY 2001)
CC14 AND CC15

[illegible]	[illegible]	[illegible]	[illegible]	[illegible]	[illegible]	[illegible]
AVOCADO ELEM	913	11	924	553	66	149%
CARIBBEAN ELEM	903	81	984	743	22	129%
CHAPMAN, W.A. ELEM	782	152	934	620	108	128%
LEISURE CITY ELEM/MID	1808	164	1972	817	49	228%
MIAMI HEIGHTS ELEM	1237	47	1284	739	152	144%
NARANJA ELEM	778	331	1109	513	138	170%
PESKOE, IRVING & BEATRICE ELEM	1138	2	1140	702	0	162%
PINE LAKE ELEM	651	17	668	647	18	100%
PINE VILLA ELEM	630	1124	1754	504	186	254%
REDLAND ELEM	1102	59	1161	702	0	165%
REDONDO ELEM	719	2	721	510	0	0%
SOUTH MIAMI HEIGHTS ELEM	753	110	863	709	62	112%
VINELAND ELEM	654	1	655	537	112	101%
WHIGHAM, DR. EDWARD L. ELEM	952	157	1109	914	0	121%
WHISPERING PINES ELEM	867	3	870	705	0	123%
ELEMENTARY TOTALS	[illegible]	[illegible]	[illegible]	[illegible]	[illegible]	[illegible]
CAMPBELL DRIVE MID	1334	1	1335	1178	0	113%
CENTENNIAL MID	1116	390	1506	796	99	168%
LEISURE CITY ELEM/MID	1808	89	1897	817	49	219%
HOMESTEAD MID	1311	6	1317	871	59	142%
MAYS MID	1114	100	1214	957	40	122%
REDLAND MID	1736	499	2235	991	20	221%
RICHMOND HEIGHTS MID	1633	25	1658	1121	257	120%
MIDDLE TOTALS	[illegible]	[illegible]	[illegible]	[illegible]	[illegible]	[illegible]
HOMESTEAD SR	3274	761	4035	2404	0	168%
MIAMI SOUTHRIDGE SR	3857	267	4124	2536	261	147%
SOUTH DADE SR	2716	128	2844	1701	380	137%
SENIOR HIGH TOTALS	[illegible]	[illegible]	[illegible]	[illegible]	[illegible]	[illegible]
TOTAL	**33788**	**4527**	**38313**	**23287**	**2078**	**151%**

Miami-Dade County Public Schools
Charter School Operations

Existing Charter School

) Archimedean Academy, 10870 SW 113 Place, Miami, FL 33176
) ASPIRA Eugenio Maria de Hostos Youth Leadership, 3650 North Miami Avenue, Miami, FL 33127
) ASPIRA South Youth Leadership, 14112-14 SW 288 Street, Leisure City, FL 33033
) ASPIRA Youth Leadership, 13300 Memorial Highway, North Miami, FL 33161
) Aventura Charter Elementary School, 3333 NE 188 Street, Miami, FL 33180
) Coral Reef Montessori Academy, 10853 SW 216 Street, Miami, FL 33157
) Doral Academy, 2450 NW 97 Avenue, Miami, FL 33172
) Doral Academy Charter Middle School, 2601 NW 112 Avenue, Miami, FL 33172
) Doral Academy High School, 11100 NW 27 Street, Miami, FL 33172
) Downtown Miami Charter School, 305 NW 3 Avenue, Miami, FL 33128
) Florida International Academy, 7630 Biscayne Boulevard, Miami, FL 33138
) Theodore R. & Thelma A. Gibson Charter School, 3634 Grand Avenue, Miami, FL 33133
) Keys Gate Charter School, 2000 SE 28 Avenue, Homestead, FL 33035
) Liberty City Charter School, 8700 NW 5 Avenue, Miami, FL 33150
) Mater Academy, 7700 NW 98 Street, Hialeah Gardens, FL 33016
) Mater Academy Charter Middle School, 7901 NW 103 Street, Hialeah Gardens, FL 33016
) Mater Academy Charter High School, 7901 NW 103 Street, Hialeah Gardens, FL 33016
Mater Academy East, 450 SW 4 Street, Miami, FL 33130
M/S Barry University Connected Learning Center, 11441 NW 2 Avenue, Miami Shores, FL 33168
North County Charter School, 3400 NW 135 Street, Miami, FL 33054
North Dade Community Charter School, 13850 NW 26 Avenue, Opa-Locka, FL 33054
Northeast Academy, 3400 NW 135 Street, Miami, FL 33054
Pinecrest Preparatory Academy, 14301 SW 42 Street, Miami, FL 33175
Pinecrest Preparatory Academy Charter Middle School, 14301 SW 42 Street, Miami, FL 33175
Rosa Parks Charter School/Florida City, 713 West Palm Drive, Florida City, FL 33034
Rosa Parks Community School/Overtown, 430 NW 9 Street, Miami, FL 33136
Ryder Elementary Charter School, 8360 NW 33 Street, Miami, FL 33122
Sandor Wiener School of Opportunity
Main Campus: 20000 NW 47 Court, Opa-Locka, FL 33055
Kendall Campus: 11025 SW 84 Street, Miami, FL 33173
Spirit Tech Elementary Charter School, 12400 SW 72 Street, Miami, FL 33183
Vankara Academy Charter School, 13307-11 Alexandria Drive, Opa-Locka, FL 33054
Youth Co-Op, 12051 West Okeechobee Road, Hialeah Gardens, FL 33018

Approved Contracts for 2004 - 2005

Academy of Arts & Minds, 3138 Commodore Plaza, Miami, FL 33133
Balere Language Academy, 10600 Caribbean Blvd., FL 33189 *
International Studies Charter High, 3280 South Miami Avenue, Miami, FL 33127
Las Palmas Charter School, 14250 SW 202 Avenue, Miami, FL 33196
Miami Children's Museum Charter School, 450 SW 4 Street, Miami, FL 33130 (temporary location)

Approved Contracts for 2004 - 2005 (Continued)

37. Miami Community Charter School, 101 SW Redland Road, FL 33034*
38. Pinecrest Preparatory Academy Charter High School (two locations)
    Main Campus (Kendall Greens): SW 80 Street & 150 Avenue, Miami, FL 33193 and
    Holy Cross Campus: 12425 SW 72 Street, Miami, FL 33183
39. School for Integrated Academics and Technologies (SIATech) (two locations)
    Main Campus: 3050 NW 183 Street, Miami, FL 33056, and
    Homestead Campus: 12350 SW 285 Street, Homestead, FL 33033
40. Somerset Academy, 8750 NW 21 Terr., Miami, FL 33172 and
    2601 NW 112 Avenue, Miami, FL 33172 (temporary locations for 2004-2005)
    SW 117 Avenue and 232 Street, Miami, FL 33170 (permanent location)
41. Somerset Academy Charter Middle School
    2601 NW 112 Avenue, Miami, FL 33172 and
    8750 NW 21 Terr, Miami, FL 33172 (temporary locations for 2004-2005)
    SW 117 Avenue and SW 232 Street, Miami FL 33170 (permanent)
42. Somerset Academy Charter High School, 11100 NW 27 Street, Miami, FL 33172 and
    2601 NW 112 Avenue, Miami, FL 33172 (temporary locations)
    SW 117 Avenue and SW 232 Street, Miami FL 33170 (permanent location)
43. Sweet Home Charter School, 17201 SW 103 Avenue, Miami, FL 33157 (temporary location)
    SW 190 Street and 112 Avenue, Miami, FL 33157*

* Locations pending final School Board approval.

Approved Contracts for Subsequent Years

44. Dr. Joseph Coats Grace Community Charter School, SW 246 Street & 112 Avenue, Miami, FL
45. Miami Shores Charter Middle/Senior High School, NW 11441 NW Second Avenue, Miami Shores, FL 33168
46. Summerville Charter School, SW 246 Street and 117 Avenue, Miami, FL

Approved Applications

47. Mater Academy South Charter School, Sweetwater area
48. Mater Gardens Academy Elementary School, Hialeah Gardens area
49. Mater Gardens Academy Middle School, Hialeah Gardens area
50. Mater Springs Academy Elementary School (location to be determined)
51. Mater Springs Academy Middle School (location to be determined)
52. Miami-Dade Charter Foundation (4 sites - locations to be determined)
53. North Miami/Florida International University Charter Senior High School, NE 151 St. & Biscayne, North Miami, FL
54. Sabal Palm Charter High School, Hialeah area
55. Somerset Academy (6 sites - locations to be determined)
56. Spirit City Academy (location to be determined)
57. Sunset Academy (location to be determined)
58. The City of North Miami/Florida International University Charter School (location to be determined)

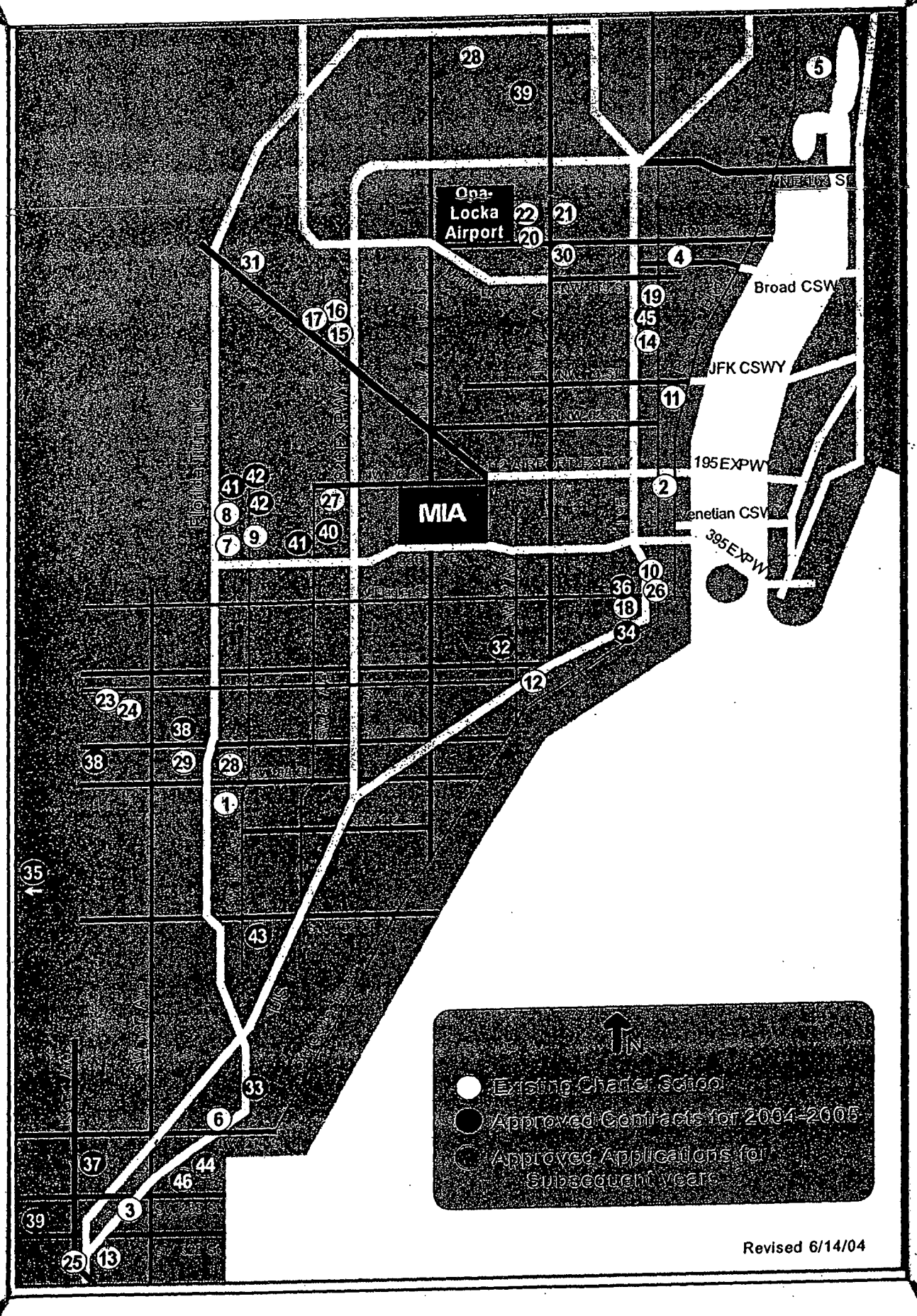
Opa-Locka Airport
MIA
Broad CSWY
JFK CSWY
195 EXPWY
Venetian CSWY
395 EXPWY
Florida Turnpike
Existing Charter School
Approved Contracts for 2004-2005
Approved Applications for Subsequent Years
Revised 6/14/04

PETITION OF APPEAL FROM DECISION OF
MIAMI-DADE COUNTY COMMUNITY ZONING APPEALS BOARD
TO THE BOARD OF COUNTY COMMISSIONERS

CHECKED BY AG AMOUNT OF FEE 1,092.07

RECEIPT # I2004123356

DATE HEARD: 5/11/04

BY CZAB # 14

RECEIVED
MAY 14 2004
ZONING HEARINGS SECTION
MIAMI-DADE PLANNING AND ZONING DEPT.
BY
DATE RECEIVED STAMP

****

This Appeal Form must be completed in accordance with the "Instruction for Filing an Appeal" and in accordance with Chapter 33 of the Code of Miami-Dade County and must be made to the Department on or before the Deadline Date prescribed

RE: Hearing No. 03-300

Filed in the name of (Applicant) Cardan of South Dade, LLC

Name of Appellant, if other than applicant

Address/Location of APPELLANTS property: Lying West of SW 194th Avenue and South of theoretical SW 304th Street in Miami-Dade County.

Application, or part of Application being Appealed (Explanation): Entire appealable application

Appellant (name): Cardan of South Dade, LLC
hereby appeals the decision of the Miami-Dade County Community Zoning Appeals Board with reference to the above subject matter, and in accordance with the provisions contained in Chapter 33 of the Code of Miami-Dade County, Florida, hereby makes application to the Board of County Commissioners for review of said decision. The grounds and reasons supporting the reversal of the ruling of the Community Zoning Appeals Board are as follows:

(State in brief and concise language)

The Community Council's decision to deny the application was not based on substantial competent evidence. On the contrary, the decision was motivated by an ultra virus attempt to impose a moratorium on development.

{M2105792:1}

APPELLANT MUST SIGN THIS PAGE

Date: 12 day of May, year 2004

Signed _____

Daniel W. Bresnahan
Print Name

17001 SW 48 ST SW Ranches Fl 33331
Mailing Address

305-828-4882 305-362-8829
Phone Fax

REPRESENTATIVE'S AFFIDAVIT
If you are filing as representative of an association or other entity, so indicate:

Cardar of South Dade, LLC
Representing

_____
Signature

Juan J. Mayol, Esq.
Print Name

One S.E. Third Avenue
Address

Miami FL 33131
City State Zip

(305) 374-5600
Telephone Number

Subscribed and Sworn to before me on the 12 day of May, year 2004

_____
Notary Public

(stamp/seal)

MERCEDES ARROJAS
MY COMMISSION # DD 242245
EXPIRES: December 16, 2007
Bonded Thru Notary Public Underwriters

Commission expires

{M2105792,1}

30

APPELLANT'S AFFIDAVIT OF STANDING
(must be signed by each Appellant)

STATE OF FLORIDA

COUNTY OF MIAMI-DADE

Before me the undersigned authority, personally appeared Daniel W. Bresnahan, Manager of Cardan of South Dade, LLC (Appellant) who was sworn and says that the Appellant has standing to file the attached appeal of a Community Zoning Appeals Board decision.

The Appellant further states that they have standing by virtue of being of record in Community Zoning Appeals Board matter because of the following:

(Check all that apply)

___ 1. Participation at the hearing
X 2. Original Applicant
___ 3. Written objection, waiver or consent

Appellant further states they understand the meaning of an oath and the penalties for perjury, and that under penalties of perjury, Affiant declares that the facts stated herein are true.

Further Appellant says not.

Witnesses:

Signature

Jeannie Graverax
Print Name

Signature

Inet Marrero
Print Name

Appellant's signature

Daniel W. Bresnahan
Print Name

Sworn to and subscribed before me on the 12 day of May, year 2004.

Appellant is personally know to me or has produced _____ as identification.

Notary
(Stamp/Seal)

NOTARY PUBLIC STATE OF FLORIDA
OFFICIAL NOTARY SEAL
MARIELA SOSA
COMMISSION NUMBER
CC941950
MY COMMISSION EXPIRES
JUNE 5,2004

Commission Expires

{M2105792;1}
Page 3

RESOLUTION NO. CZAB14-15-04

WHEREAS, **CARDAN OF SOUTH DADE L. L. C.** applied for the following:

AU to EU-M

SUBJECT PROPERTY: The NW ¼ of the SW ¼ less the south 497' & less the west 420' & less the north 25' thereof, in Section 11, Township 57 South, Range 38 East.

LOCATION: Lying west of S.W. 194 Avenue & south of theoretical S.W. 304 Street, Miami-Dade County, Florida, and

WHEREAS, a public hearing of the Miami-Dade County Community Zoning Appeals Board 14 was advertised and held, as required by law, and all interested parties concerned in the matter were given an opportunity to be heard, and at which time the applicant proffered a Declaration of Restrictions, and

WHEREAS, upon due and proper consideration having been given to the matter, it is the opinion of this Board that the requested district boundary change to EU-M would not be compatible with the neighborhood and area concerned and would be in conflict with the principle and intent of the plan for the development of Miami-Dade County, Florida, and should be denied, and

WHEREAS, a motion to deny the application without prejudice was offered by Don Jones, seconded by Charlie McGarey, and upon a poll of the members present the vote was as follows:

Samuel L. Ballinger	absent	Curtis Lawrence	aye
Mabel G. Dijkstra	absent	Charlie McGarey	aye
Don Jones	aye	Dr. Pat Wade	aye

Wilbur B. Bell aye

NOW THEREFORE BE IT RESOLVED by the Miami-Dade County Community Zoning Appeals Board 14, that the requested district boundary change to EU-M be and the same is hereby denied without prejudice.

The Director is hereby authorized to make the necessary notations upon the records of the Miami-Dade County Department of Planning and Zoning.

PASSED AND ADOPTED this 11th day of May, 2004.

Hearing No. 04-3-CZ14-2
ls

STATE OF FLORIDA

COUNTY OF MIAMI-DADE

I, Luis Salvat, as Deputy Clerk for the Miami-Dade County Department of Planning and Zoning as designated by the Director of the Miami-Dade County Department of Planning and Zoning and Ex-Officio Secretary of the Miami-Dade County Community Zoning Appeals Board 14, DO HEREBY CERTIFY that the above and foregoing is a true and correct copy of Resolution No. CZAB14-15-04 adopted by said Community Zoning Appeals Board at its meeting held on the 11th day of May 2004.

IN WITNESS WHEREOF, I have hereunto set my hand on this the 17th day of May 2004.

Luis Salvat

Luis Salvat, Deputy Clerk (2678)
Miami-Dade County Department of Planning and Zoning

SEAL

ZONING APPEALS BOARD
DADE COUNTY FLORIDA

MIAMI-DADE FIRE RESCUE
Planning & Capital Improvements Bureau
ZONING COMMENTS

Hearing Number: 203-300 REV #2

Plans: ☑ Yes ☐ No Request: _____

Location: _____

Recommendation:
- Approved ✓
- Approved with conditions ____
- Approved with no change from previous submittal ____
- Denial ____
- Defer to DIC comments ____

Estimated number of alarms generated annually by application: 6

If there is an impact, below is the service availability:

Station District 16 Grid 2589 DU/SF 25 Occupancy Type _____

Impact of additional calls on closest station:
- ☐ No Impact
- ☑ Minimal Impact
- ☐ Moderate Impact
- ☐ Severe Impact

Planned Service to Mitigate:

Service	Location	Year to be Completed

☑ None

THIS REVIEW IS FOR SERVICE IMPACT AND SERVICE AVAILABILITY ONLY AND DOES NOT CONSTITUTE NOR IMPLY SITE PLAN APPROVAL.

ALL SITE PLANS MUST BE REVIEWED AND APPROVED BY THE MIAMI-DADE FIRE RESCUE FIRE WATER & ENGINEERING BUREAU LOCATED AT 11805 SW 26 ST. BASED UPON THAT REVIEW, SITE PLANS MAY NEED MODIFICATION TO COMPLY WITH LIFE-SAFETY STANDARDS.

Reviewed by: K Lyon Kathryn Lyon Phone: (786) 331-4546 Date: 9-20-04.

Revised 3/9/04 BJM

TEAM METRO
SOUTH OFFICE

ENFORCEMENT HISTORY

Cardan of South Dade, LLC	Lying west of SW 194 AVE and South of Theoretical SW 304 ST, Miami-Dade County, FL
APPLICANT	**ADDRESS**
11/4/2004	03-300
DATE	**HEARING NUMBER**

ENFORCEMENT HISTORY:

No Violations as of July 1, 2004

Miami-Dade Police Department
Target Area - Police Grid(s): 2589
Cardan of South Dade, LLC; Hearing # 03-300

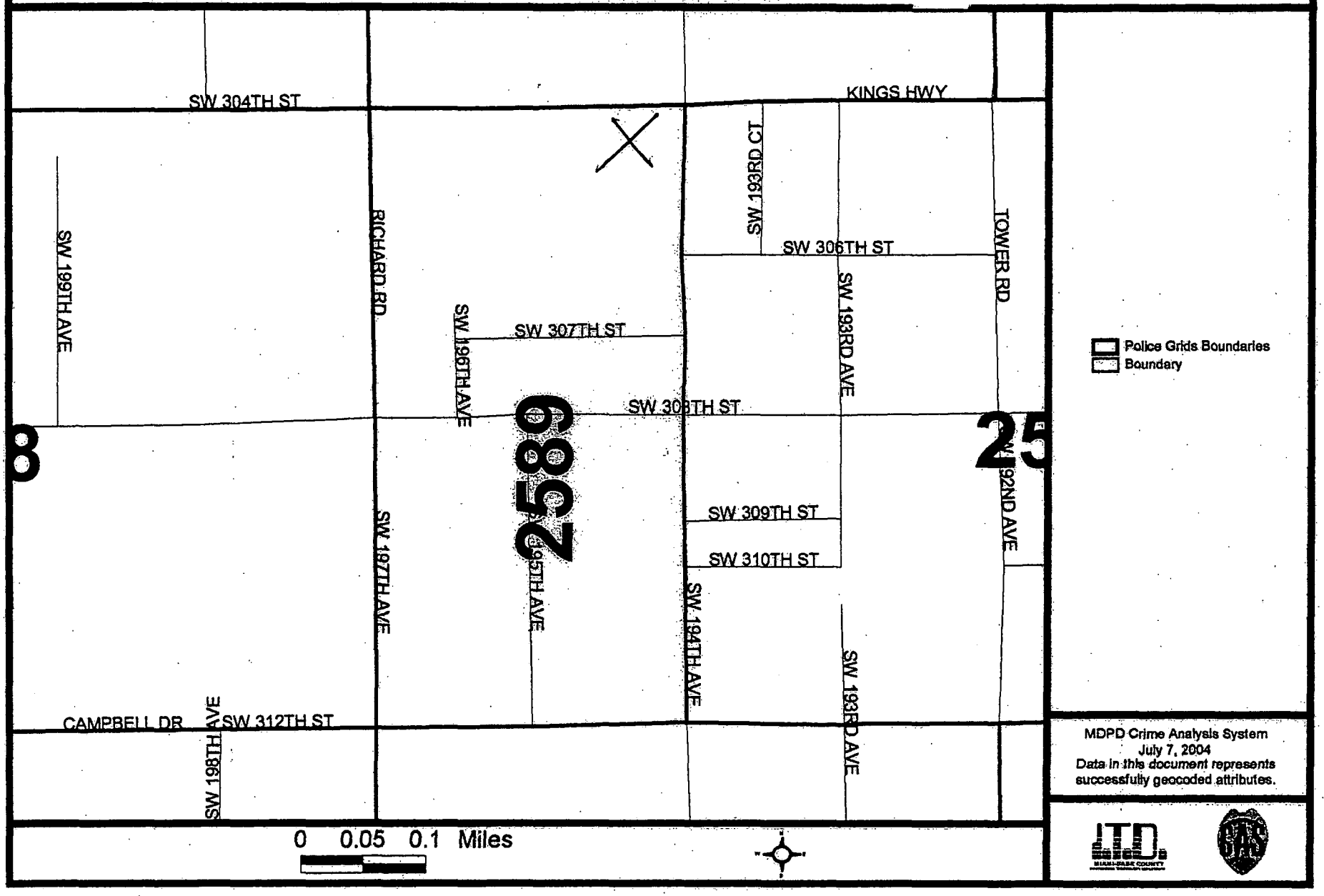

Miami-Dade Police Department
Summarized Grid Information By Signal
For 2002-01-01 Thru 2002-12-31

Miami-Dade Police Department

Crime Information Warehouse

Detail Filter: (Dis.Complaint Date >= "2002-01-01" and Dis.Complaint Date < "2003-01-01") and (Dis.Grid in ("2589")) and ((Dis.Signal Code in ("13", "14", "15", "16", "17", "18", "19", "20", "21", "22", "23", "24", "25", "26", "27", "28", "29", "30", "31", "32", "33", "34", "35", "36", "37", "38", "39", "40", "41", "42", "43", "44", "45", "46", "47", "48", "49", "50", "51", "52", "53", "54", "55") or ('ALL' in ("13", "14", "15", "16", "17", "18", "19", "20", "21", "22", "23", "24", "25", "26", "27", "28", "29", "30", "31", "32", "33", "34", "35", "36", "37", "38", "39", "40", "41", "42", "43", "44", "45", "46", "47", "48", "49", "50", "51", "52", "53", "54", "55")))) and Common and (Dis.Reporting Agency Code = substring ("030", 1, 3))

Grid	Signal Code	Signal Description	Total
2589	13	SPECIAL INFORMATION/ASSIGNM	4
	14	CONDUCT INVESTIGATION	7
	15	MEET AN OFFICER	34
	18	HIT AND RUN	1
	19	TRAFFIC STOP	2
	21	LOST OR STOLEN TAG	1
	22	AUTO THEFT	2
	25	BURGLAR ALARM RINGING	17
	26	BURGLARY	5
	27	LARCENY	1
	28	VANDALISM	1
	32	ASSAULT	5
	34	DISTURBANCE	8
	37	SUSPICIOUS VEHICLE	1
	39	PRISONER	2
	41	SICK OR INJURED PERSON	1
	49	FIRE	1
	54	FRAUD	1

Total Signals for Grid 2589 : 94

Total Reported: 58 Total Not Reported: 36

Total for All Grids : 94

Miami-Dade Police Department
Summarized Grid Information By Signal
For 2003-01-01 Thru 2003-12-31

Miami-Dade Police Department *Crime Information Warehouse*

Detail Filter: (Dis.Complaint Date >= "2003-01-01" and Dis.Complaint Date < "2004-01-01") and (Dis.Grid in ("2589")) and ((Dis.Signal Code in ("13", "14", "15", "16", "17", "18", "19", "20", "21", "22", "23", "24", "25", "26", "27", "28", "29", "30", "31", "32", "33", "34", "35", "36", "37", "38", "39", "40", "41", "42", "43", "44", "45", "46", "47", "48", "49", "50", "51", "52", "53", "54", "55") or ('ALL' in ("13", "14", "15", "16", "17", "18", "19", "20", "21", "22", "23", "24", "25", "26", "27", "28", "29", "30", "31", "32", "33", "34", "35", "36", "37", "38", "39", "40", "41", "42", "43", "44", "45", "46", "47", "48", "49", "50", "51", "52", "53", "54", "55")))) and Common and (Dis.Reporting Agency Code = substring ("030", 1, 3))

Grid	Signal Code	Signal Description	Total
2589	13	SPECIAL INFORMATION/ASSIGNM	6
	14	CONDUCT INVESTIGATION	7
	15	MEET AN OFFICER	34
	19	TRAFFIC STOP	1
	20	TRAFFIC DETAIL	2
	25	BURGLAR ALARM RINGING	25
	26	BURGLARY	4
	27	LARCENY	1
	28	VANDALISM	1
	34	DISTURBANCE	7
	37	SUSPICIOUS VEHICLE	2
	39	PRISONER	2
	48	EXPLOSION	1

Total Signals for Grid 2589 : 93

Total Reported: 64 Total Not Reported: 29

Total for All Grids : 93

Miami-Dade Police Department

MIAMI-DADE POLICE DEPARTMENT
Part I and Part II Crimes w/o AOA
For Specific Grids
From 2002-01-01 Thru 2002-12-31

Crime Information Warehouse

YEAR: 2002

Grid(s): 2589

Part I Crimes	Total Crimes
Grid 2589	
2200 - BURGLARY	2
230F - SHOPLIFTING FROM A MOTOR VEHICLE	1
230G - SHOPLIFTING ALL OTHERS	2
2400 - MOTOR VEHICLE THEFT	2
Grid 2589 TOTAL	7
Total Part II	7

MIAMI-DADE POLICE DEPARTMENT
Part I and Part II Crimes w/o AOA
For Specific Grids
From 2002-01-01 Thru 2002-12-31

Miami-Dade Police Department

Crime Information Warehouse

YEAR: 2002

Grid(s): 2589

Part II Crimes	Total Crimes
Grid 2589	
130B - SIMPLE ASSAULT	3
260B - FRAUD CREDIT CARD/ATM	1
Grid 2589 TOTAL	4
Total PART II	4

Grand Total: 11

Detail Filter: OI.Incident From Date Time >= "2002-01-01" and OI.Incident From Date Time < "2003-01-01" and OI.Offense.Ucr Code in ('090A', '1200', '110A', '110B', '110C', '130A', '130D', '2200', '230A', '230B', '230C', '230D', '230E', '230F', '230G', '2400', '090C', '130B', '130E', '350A', '350B', '5100', '2700', '260A', '260B', '260D', '260E', '260F', '1000', '2000') and (OI.Reporting_Agency_Code = substring ("030", 1, 3)) and OI.Aoa Agency Code = '000' and OI.Clearance Type Description <> 'UNFOUNDED' and OI.Report Written YN = 'Y' and OI.Grid in ("2589")

MIAMI-DADE POLICE DEPARTMENT
Part I and Part II Crimes w/o AOA
For Specific Grids
From 2003-01-01 Thru 2003-12-31

Miami-Dade Police Department

Crime Information Warehouse

YEAR: 2003

Grid(s): 2589

Part I Crimes	Total Crimes
Grid 2589	
130A - AGGRAVATED ASSAULT	1
2200 - BURGLARY	2
230F - SHOPLIFTING FROM A MOTOR VEHICLE	1
230G - SHOPLIFTING ALL OTHERS	2
Grid 2589 TOTAL	6
Total Part I:	6

Grand Total: 6

Detail Filter: Ol.Incident From Date Time >= "2003-01-01" and Ol.Incident From Date Time < "2004-01-01" and Ol.Offense.Ucr Code in ('090A', '1200', '110A', '110B', '110C', '130A', '130D', '2200', '230A', '230B', '230C', '230D', '230E', '230F', '230G', '2400', '090C', '130B', '130E', '350A', '350B', '5100', '2700', '260A', '260B', '260D', '260E', '260F', '1000', '2000') and (Ol.Reporting Agency Code = substring ("030", 1, 3)) and Ol.Aoa Agency Code = '000' and Ol.Clearance Type Description <> 'UNFOUNDED' and Ol.Report Written YN = 'Y' and Ol.Grid in ("2589")

.SCLOSURE OF INTEREST*

CORPORATION owns or leases the subject property, list principal stockholders and percent of stock ıed by each. [Note: Where principal officers or stockholders consist of other corporation(s), trust(s), tnership(s) or similar entities, further disclosure shall be made to identify the natural persons having ultimate ownership interest].

RPORATION NAME: CARDAN OF SOUTH DADE, LLC

ME AND ADDRESS	Percentage of Stock
ıniel W. Bresnahan	100

TRUST or ESTATE owns or leases the subject property, list the trust beneficiaries and percent of ›rest held by each. [Note: Where beneficiaries are other than natural persons, further disclosure shall made to identify the natural persons having the ultimate ownership interest].

UST/ESTATE NAME:

ME AND ADDRESS	Percentage of Interest

PARTNERSHIP owns or leases the subject property, list the principals including general and limited tners. [Note: Where partner(s) consist of other partnership(s), corporation(s), trust(s) or similar ities, further disclosure shall be made to identify the natural persons having the ultimate ownership ›rests].

RTNERSHIP OR LIMITED PARTNERSHIP NAME:

ME AND ADDRESS	Percent of Ownership

here is a CONTRACT FOI . UR ASE by a Corporation, Trust or . arti hip, list purchasers below, luding principal officers, stockholders, beneficiaries or partners. [Note: Where principal officers, ckholders, beneficiaries or partners consist of other corporations, trusts, partnerships or similar lities, further disclosure shall be made to identify natural persons having ultimate ownership interests].

ME OF PURCHASER: _____

ME, ADDRESS AND OFFICE (if applicable)	Percentage of Interest

ite of contract: _____

any contingency clause or contract terms involve additional parties, list all individuals or officers, if a rporation, partnership or trust:

_____

_____

_____

_____

_____

OTICE: For changes of ownership or changes in purchase contracts after the date of the application, but prior to the date of final public hearing, a supplemental disclosure of interest is required.

e above is a full disclosure of all parties of interest in this application to the best of my knowledge and belief.

ignature: _____

Daniel W. Bresnahan (Applicant) Managing Partner, Cardan of South Dade, LLC

vorn to and subscribed before me this 7 day of October 2003. Affiant is personally known to e or has produced F.D.L as identification.

_____ (Notary Public)

OFFICIAL NOTARY SEAL MARIELA SOSA COMMISSION NUMBER CC941980 MY COMMISSION EXPIRES JUNE 8, 2004 NOTARY PUBLIC STATE OF FLORIDA

y commission expires _____

Disclosure shall not be required of: 1) any entity, the equity interests in which are regularly traded on an established securities market in the United States or another country; or 2) pension funds or pension trusts of more han five thousand (5,000) ownership interests; or 3) any entity where ownership interests are held in a partnership, corporation or trust consisting of more than five thousand (5,000) separate interests, including all nterests at every level of ownership and where no one (1) person or entity holds more than a total of five per cent 5%) of the ownership interest in the partnership, corporation or trust. Entities whose ownership interests are held n a partnership, corporation, or trust consisting of more than five thousand (5,000) separate interests, including all nterests at every level of ownership, shall only be required to disclose those ownership interest which exceed five 5) percent of the ownership interest in the partnership, corporation or trust.

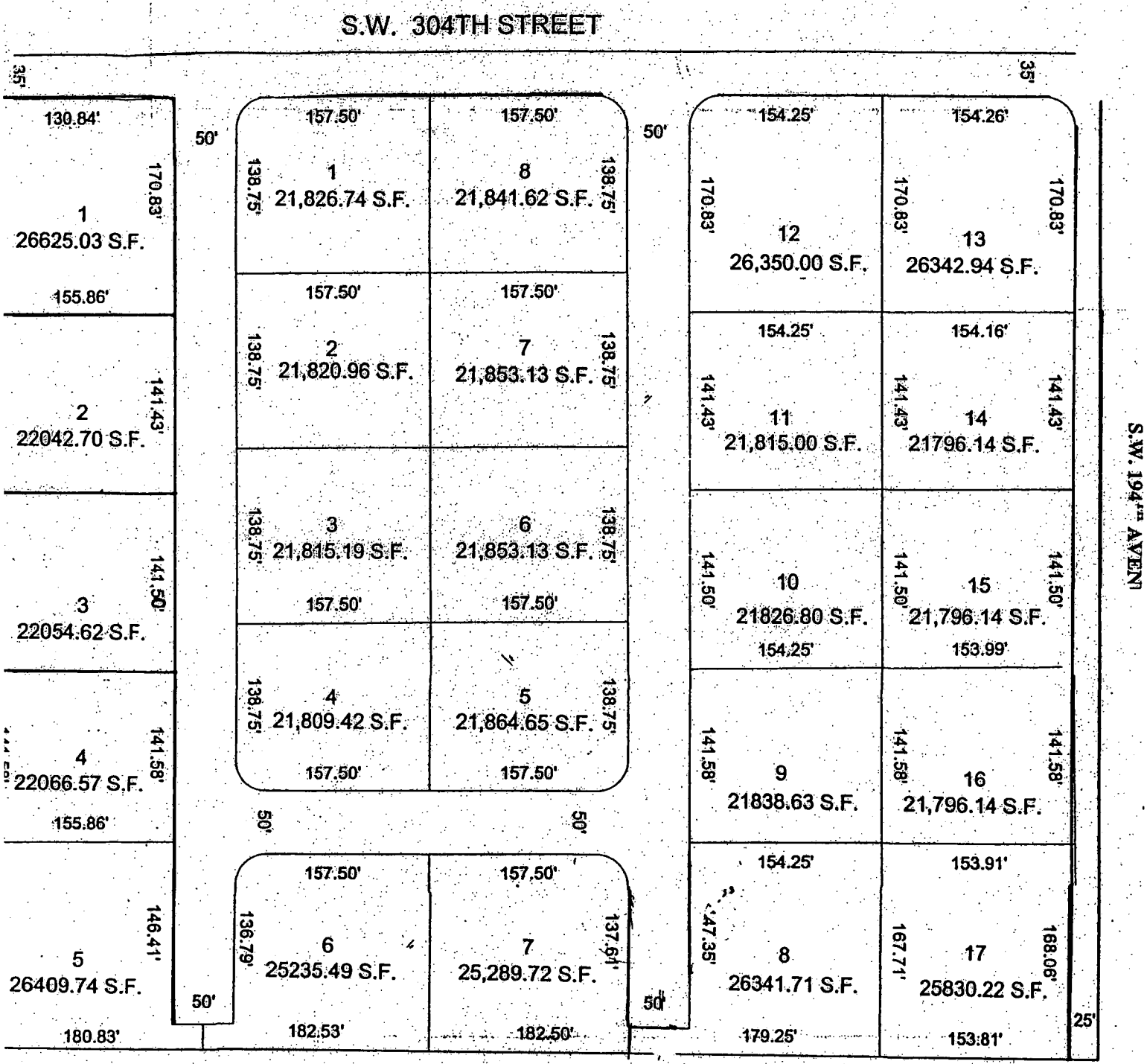

TOTAL GROSS AREA = 720992.64 S.F. (16.55 AC.)
NUMBER OF LOTS = 25 E4.3
REQUIRED MINIMUM LOT AREA = 21780 S.F.
ROADS DEDICATION AREA= 141917.61 S.F. (3.26 AC)
SANITARY SEWER SYSTEM NOT AVAILABLE (SEPTIC TANKS)
WATER SYSTEM NOT AVAILABLE (WELLS)

NORTH

ZD3-300
RECEIVED
APR 07 2004
ZONING HEARINGS SECTION
MIAMI-DADE PLANNING AND ZONING DEPT.
BY

PETERSON

PROPOSED SITE PLAN

45

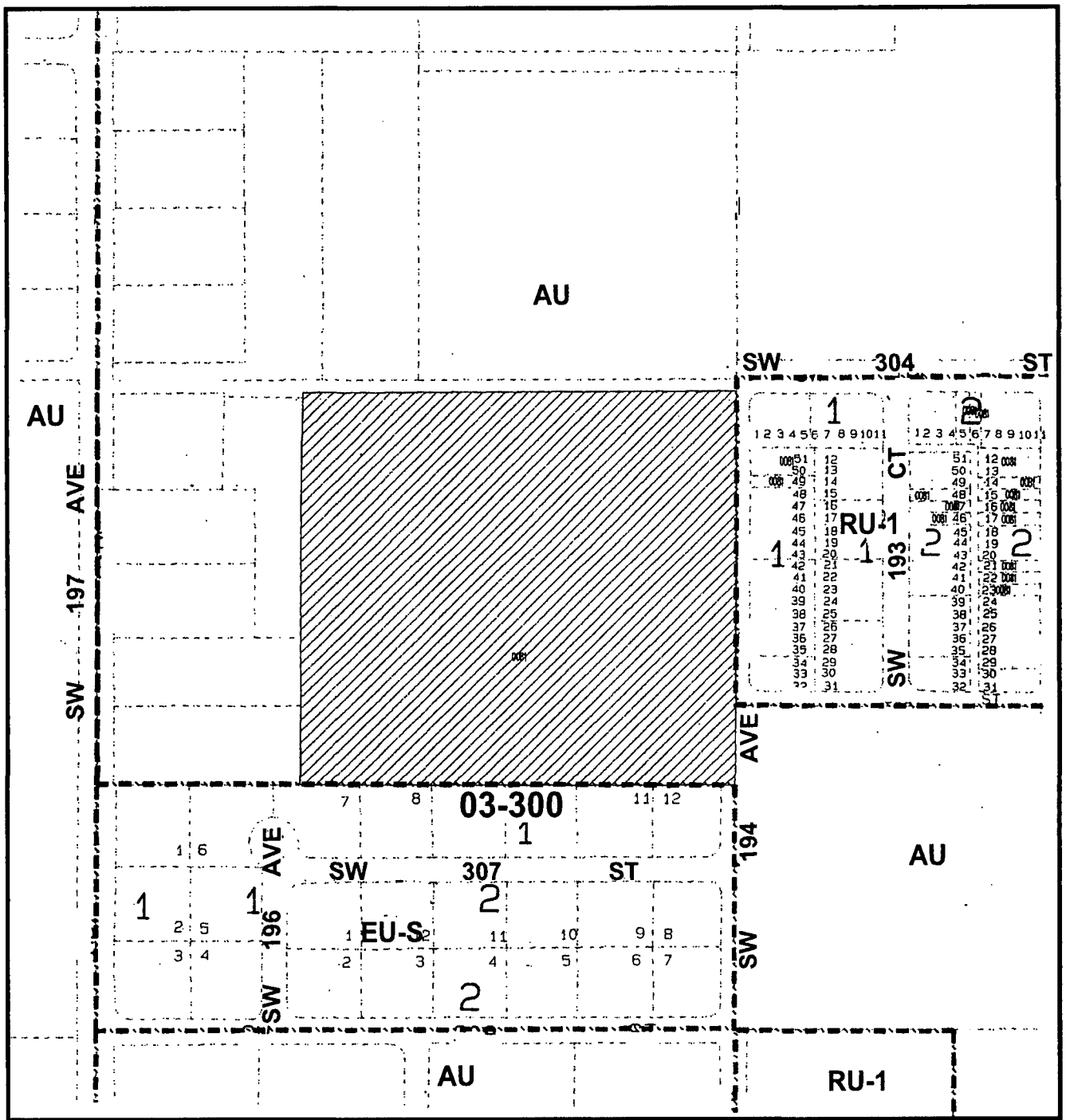

MIAMI-DADE COUNTY
HEARING MAP

S C A L E 0 300' N

SUBJECT PROPERTY

Section: 11 Township: 57 Range: 38
Process Number: 03-300
Applicant: CARDAN OF SOUTH DADE
District Number: 08
Zoning Board: C14
Drafter ID: ALFREDO
Scale: 1:300'

MIAMI-DADE

G: ZONING DRAFTING 03-300. 11/03
REVISED 6-30-04



MIAMI-DADE COUNTY

AERIAL

S C A L E
0 NTS
N

SUBJECT PROPERTY

Section: 11 Township: 57 Range: 38
Process Number: 03-300
Applicant: CARDAN OF SOUTH DADE
District Number: 08
Zoning Board: C14
Drafter ID: ALFREDO
Scale: NTS

MIAMI-DADE

G: ZONING DRAFTING 03-300. 11/03
REVISED 6-30-04

F. CARDAN OF SOUTH DADE, LLC
(Applicant)

04-3-CZ14-2 (03-300)
BCC/District 8
Hearing Date: 10/7/04

Property Owner (if different from applicant) **Same.**

Is there an option to purchase ☐/ lease ☐ the property predicated on the approval of the zoning request? Yes ☐ No ☑

Disclosure of interest form attached? Yes ☑ No ☐

Previous Zoning Hearings on the Property:

Year	Applicant	Request	Board	Decision
				NONE

Action taken today does not constitute a final development order, and one or more concurrency determinations will subsequently be required. Provisional determinations or listings of needed facilities made in association with this Initial Development Order shall not be binding with regard to future decisions to approve or deny an Intermediate or Final Development Order on any grounds.

DATE: 7/29/2004 **#Z-**

APPLICANT: 3. CARDAN OF SOUTH DADE L.L.C.
(04-3-CZ14-2/03-300)

MOTION: to defer the application to October 7, 2004.

ROLL CALL	M/S	YES	NO	ABSENT
Barreiro				X
Diaz				X
Ferguson		X		
Heyman		X		
Martinez				X
Morales				X
Moss				X
Rolle		X		
Seijas		X		
Sorenson	M	X		
Sosa	S	X		
Souto		X		
Chair Carey-Shuler		X		
TOTAL		8	0	5

MIAMI-DADE COUNTY
COMMUNITY ZONING APPEALS BOARD - AREA 14
MOTION SLIP

APPLICANT'S NAME: CARDAN OF SOUTH DADE L.L.C.

REPRESENTATIVE(S): Juan Mayol

HEARING NUMBER	HEARING DATE	RESOLUTION NUMBER
04-3-CZ14-2 (0300)	March 15, 2004	CZAB14- -03

DEPT. REC: Approval

☐ WITHDRAW: ☐ Entire Application ☐ ITEMS _____

☑ DEFER: ☐ INDEFINITELY ☑ TO: 5/11/04 ☐ W/Leave To Amend

☐ DENY: ☐ WITH PREJUDICE ☐ WITHOUT PREJUDICE

☐ ACCEPT PROFFERED COVENANT ☐ ACCEPT REVISED PLANS

☐ APPROVE ☐ PER REQUEST ☐ PER DEPARTMENT ☐ PER D.I.C.
☐ WITH STD. CONDITIONS

☑ OTHER: So applicant can meet with the neighbors. There will be no further advertisement.

TITLE	M/S	NAME	YES	NO	ABSENT
MR.		Samuel L. BALLINGER			✓
MS.		Mabel G. DIJKSTRA			✓
VICE-CHAIRMAN		Don JONES	✓		
MR.	M	Curtis LAWRENCE (C.A.)	✓		
MR.		Charlie MCGAREY	✓		
DR.	S	Patricia WADE	✓		
CHAIRMAN		Wilbur B. BELL	✓		

VOTE:____to____

EXHIBITS: ☐ YES ☑ NO

COUNTY ATTORNEY: Thomas Robertson

MIAMI-DADE COUNTY DEPARTMENT OF PLANNING AND ZONING
RECOMMENDATION TO THE BOARD OF COUNTY COMMISSIONERS

APPLICANT: Cardan Of South Dade L.L.C. **PH:** Z03-300 (04-3-CZ14-2)

SECTION: 11-57-38 **DATE:** October 7, 2004

COMMISSION DISTRICT: 8 **ITEM NO.:** F

==========

A. INTRODUCTION

- **REQUEST:**

  The applicant is appealing the decision of Community Zoning Appeals Board #14 which denied the following:

  AU to EU-M

- **SUMMARY OF REQUEST:**

  This application is appealing the denial of the request to change the zoning on the subject property from agricultural district to estate modified residential district.

- **LOCATION:**

  Lying west of S.W. 194 Avenue and south of theoretical S.W. 304 Street, Miami-Dade County, Florida.

- **SIZE:** 17.02 acres.

- **IMPACT:**

  The rezoning of the property to EU-M will allow the applicant to build 41 units where the existing zoning would only allow a total of 3 units. However, the rezoning will increase the population in the area, will bring more children to local schools, will increase the demand for water and sewer services, and will bring additional traffic and noise into the area.

B. ZONING HEARINGS HISTORY: None.

C. COMPREHENSIVE DEVELOPMENT MASTER PLAN (CDMP):

1. The Adopted 2005 and 2015 Land Use Plan designates the subject property as being within the Urban Development Boundary for **estate density residential**. The residential densities allowed in this category shall range from a minimum of 1.0 to a maximum of 2.5 units per gross acre. This density range is typically characterized by detached estates which utilize only a small portion of the total parcel. Clustering, and a variety of housing types may, however, be authorized.

2. Existing lawful residential and non-residential uses and zoning are not specifically depicted on the LUP map. They are however reflected in the average Plan Density depicted. All such lawful uses and zoning are deemed to be consistent with this Plan as provided in the section of this CDMP titled "Concepts and Limitations of the Land Use Plan Map." The limitation referenced in this paragraph pertain to existing zoning and uses. All approval of new zoning must be consistent with the provisions of the specific category in which the subject parcel exists, including the provisions for density averaging and definition of gross density.

D. NEIGHBORHOOD CHARACTERISTICS:

	ZONING	LAND USE PLAN DESIGNATION
Subject Property:		
	AU; vacant	Residential, estate density, 1 to 2.5 dua
Surrounding Properties:		
NORTH:	AU; single family residence and vacant nursery	Residential, estate density, 1 to 2.5 dua
SOUTH:	EU-S; single family residences	Residential, estate density, 1 to 2.5 dua
EAST:	AU & RU-1; single family residences and nursery	Residential, estate density, 1 to 2.5 dua
WEST:	AU; single family residences	Residential, estate density, 1 to 2.5 dua

This 17.02 acre parcel is located in the southwest corner of SW 194 Avenue and SW 304 Street. The area is characterized by new and existing single-family residential subdivisions, vacant properties, plant nurseries which have been abandoned, plant nurseries in business and single-family residential in two or more acre sized lots.

E. SITE AND BUILDINGS:

Site Plan Review:

Scale/Utilization of Site:	**Acceptable***
Location of Buildings:	**N/A**
Compatibility:	**Acceptable**
Landscape Treatment:	**N/A**
Open Space:	**N/A**
Buffering:	**N/A**
Access:	**N/A**
Parking Layout/Circulation:	**Unacceptable**
Visibility/Visual Screening:	**N/A**
Energy Considerations:	**N/A**

Roof Installations:	**N/A**
Service Areas:	**N/A**
Signage:	**N/A**
Urban Design:	**N/A**

* with a covenant

F. PERTINENT REQUIREMENTS/STANDARDS:

Section 33-311(A)(8) The Board shall hear and grant or deny applications for **district boundary changes** taking into consideration that same must be consistent with the CDMP, with applicable area or neighborhood studies or plans, and would serve a public benefit. The Board shall take into consideration if the proposed development will have a favorable or unfavorable impact on the environmental and natural resources of Miami-Dade County, including consideration of the means and estimated cost necessary to minimize the adverse impacts, the extent to which alternatives to alleviate adverse impacts may have a substantial impact on the natural and human environment, and whether any irreversible or irretrievable commitment of natural resources will occur as a result of the proposed development. The Board shall consider if the development will have a favorable or unfavorable impact on the economy of Miami-Dade County, if it will efficiently or unduly burden water, sewer, solid waste disposal, recreation, education, public transportation facilities, including mass transit, roads, streets, and highways or other necessary public facilities which have been constructed or planned and budgeted for construction, and if the development is or will be accessible by public or private roads, street or highways.

G. NEIGHBORHOOD SERVICES:

DERM	**No objection***
Public Works	**Objects****
Parks	**No objection**
MDTA	**No objection**
Fire Rescue	**No objection**
Police	**No objection**
Schools	**19 students**

* subject to the conditions stated in their attached memorandum
** objects to the site plan

H. ANALYSIS:

On May 11, 2004 Community Zoning Appeals Board – 14 denied this application without prejudice by a vote of 5 – 0. This application was deferred from the July 29, 2004 Board of County Commissioners meeting at the request of the applicant. The CDMP states that all existing uses and zoning are deemed to be consistent with the CDMP. Staff notes that the Board's decision to deny this application and retain the existing AU zoning is consistent with the CDMP. The applicant is appealing the decision to deny this application which would permit a rezoning from AU, agricultural district, to EU-M, estate modified district.

The applicant is appealing the Board's decision and states in the appeal form that the Community Council's decision to deny the application was not based on substantial competent evidence. The applicant further states that, on the contrary, the decision was motivated by an ultra vires attempt to impose a moratorium on development.

The subject property is located on the southwest corner of SW 194 Avenue and theoretical SW 304 Street. The applicant is seeking a district boundary change from AU, Agricultural District, to EU-M, Estate Modified Residential District. EU-M zoning permits a maximum density of 2.42 units per acre, a minimum lot area of 15,000 sq. ft., a minimum depth of 115', and a minimum width of 120'. However, with the use of Severable Use Rights (SUR's) EU-M zoning would permit a minimum lot area of 12,500 sq. ft., a minimum depth of 115', and a minimum width of 100'. The applicant has submitted a plan depicting the development of the proposed parcel into 25 lots. Each lot complies with the EU-M zoning district regulations and do not require the use of SURs.

The Department of Environmental Resources Management **(DERM)** has **no objections** to this application and has indicated that it meets the Level of Service (LOS) standards set forth in the Master Plan. The **Public Works Department objects** to the site plan submitted with this application and notes that the applicant must redesign the site plan to eliminate the t-turnarounds, streets and avenues must be labeled, that the lots facing SW 304 Street must have circular driveways, and that the land requires platting. This application does meet the traffic concurrency criteria and will generate **36** additional **PM** daily peak hour vehicle trips. The additional trips do not exceed the acceptable Level of Service (LOS) which are currently at LOS "A" and "B". The applicant met with the **Miami-Dade County Public Schools** (MDCPS) on February 12, 2004 to discuss the impact of the proposed development on public schools. The development will bring 19 additional students to the area schools. The applicant's representative has stated that they have advised MDCPS that they are unable to proffer any additional mitigation other than the applicable impact fees.

This application will allow the applicant to provide additional housing for the community. The Master Plan, which designates this site for Estate Density Residential use, permits a maximum density of 2.5 units per gross acre which results in the maximum development of 42 residential units on this site. The proposed EU-M zoning will allow the applicant to develop the site with 41 single family residential units at a density of 2.4 units per acre. Although staff can be supportive of the rezoning to EU-M, it is not supportive of the submitted site plans and will require that the applicant comply with all the Public Works requirements. Staff supports the rezoning to EU-M, subject to the Board's acceptance of a covenant limiting the development of this site to a maximum of 25 units and stating that the applicant will comply at the time of platting with all the requirements of the Public Works Department. Subject to the proffered covenant, staff recommends approval of the proposed EU-M zoning since said district would be **consistent** with the Land Use Plan (LUP) map of the CDMP and **compatible** with the area which consists of EU-S zoning to the south, RU-1 zoning to the east and AU zoning to the north and west which is also designated for estate density residential use.

I. **RECOMMENDATION:** Approval of the zone change to EU-M, subject to the Board's acceptance of the proffered covenant.

J. **CONDITIONS:** None.

DATE INSPECTED: 02/18/04
DATE TYPED: 02/23/04
DATE REVISED: 03/01/04; 03/04/04; 04/22/04; 04/27/04; 06/25/04; 07/06/04; 07/19/04
DATE FINALIZED: 09/24/04
DO'QW:AJT:MTF:JED

for Diane O'Quinn Williams, Director
Miami-Dade County Department of
Planning and Zoning

MIAMI-DADE

MEMORANDUM

DERM
DEPARTMENT OF ENVIRONMENTAL RESOURCES MANAGEMENT

TO: Diane O' Quinn-Williams, Director
Department of Planning and Zoning

DATE: January 20, 2004

SUBJECT: C-14 #Z2003000300
Cardan of South Dade, LLC
W/O SW 194th Avenue & S/O
theoretical SW 304th Street
DBC from AU to BU-M
(AU) (17.02 Ac.)
11-57-38

RECEIVED
JAN 29 2004
MIAMI-DADE COUNTY
DIRECTOR'S OFFICE
DEPT. OF PLANNING & ZONING

FROM: Alyce M. Robertson, Assistant Director
Environmental Resources Management

DERM has reviewed the subject application and has determined that it meets the minimum requirements of Chapter 24 of the Code of the Miami-Dade County, Florida. Accordingly, DERM may approve the application and it may be scheduled for public hearing. DERM has also evaluated the request insofar as the general environmental impact that may derive from it, and based upon the available information offers no objection to its approval.

Water Supply:
The closest public water main is located approximately 1,320 feet from the site. Based on the proposed request, the subject property is within a feasible distance for connection to public water; therefore DERM shall require connection to the public water supply system.

Existing public water facilities and services meet the Level of Service (LOS) standards set forth in the Comprehensive Development Master Plan (CDMP). Furthermore, the proposed development order, if approved, will not result in a reduction in the LOS standards subject to compliance with the conditions stipulated by DERM for this proposed development order.

Wastewater Disposal:
The closest public sanitary sewer is located approximately 1,320 feet from the site. Based on the proposed request, the subject property is within a feasible distance for connection to public sanitary sewers; therefore, DERM shall require that any development on the site be connected to the public sanitary sewer system. All sewer lines shall be required to comply with exfiltration requirements as applied to wellfield protection areas.

Existing public sanitary sewer facilities and services meet the Level of Service (LOS) standards set forth in the CDMP. Furthermore, the proposed development order, if approved, will not result in a reduction in the LOS standards subject to compliance with the conditions required by DERM for this proposed development order.

Stormwater Management:
All stormwater shall be retained on site utilizing properly designed seepage or infiltration drainage structures. Drainage plans shall provide for full on-site retention of the stormwater runoff of a 5-year storm event. Pollution Control devices shall be required at all drainage inlet structures.

A Standard General Environmental Resource Permit from DERM shall be required for the construction and operation of the required surface water management system. The applicant is advised to contact DERM in order to obtain additional information concerning permitting requirements.

The project is located within the Redlands Brownfield area where environmental site assessment may be required.

Site grading and development shall comply with the requirements of Chapter 11C of the Code of Miami-Dade County.

Any proposed development shall comply with County and Federal flood criteria requirements. The proposed development order, if approved, will not result in a reduction in the Level of Service standards for flood protection set forth in the Comprehensive Development Master Plan subject to compliance with the conditions required by DERM for this proposed development order.

Wetlands:
The subject site is not located in jurisdictional wetlands as defined in Chapter 24-3 and 24-58 of the Code; therefore, a Class IV Permit for work in wetlands will not be required by DERM.

Notwithstanding the above, permits from the Army Corps of Engineers (USACOE), the State of Florida Department of Environmental Protection (FDEP) and the South Florida Water Management District (SFWMD) may be required for the proposed project. The applicant is advised to contact these agencies concerning their permit procedures and requirements.

Tree Preservation:
Section 24-60 of the Code requires the preservation of tree resources. A Miami-Dade County tree removal permit is required prior to the removal or relocation of any trees. The applicant is advised to contact DERM staff for permitting procedures and requirements.

Enforcement History:
DERM has reviewed the Permits and Enforcement database and the Enforcement Case Tracking System and has found no open or closed formal enforcement records for the subject properties identified in the subject application.

Concurrency Review Summary:
The Department has conducted a concurrency review for this application and has determined that the same meets all applicable Levels of Service standards for an initial development order, as specified in the adopted Comprehensive Development Master Plan for potable water supply, wastewater disposal and flood protection. Therefore, the application has been approved for concurrency subject to the comments and conditions contained herein.

This concurrency approval does not constitute a final concurrency statement and is valid only for this initial development order as provided for in the adopted methodology for concurrency review. Additionally, this approval does not constitute any assurance that the LOS standards would be met by any subsequent development order applications concerning the subject property.

In summary, the application meets the minimum requirements of Chapter 24 of the Code and therefore, it may be scheduled for public hearing; furthermore, this memorandum shall constitute DERM's written approval as required by the Code. Additionally, DERM has also evaluated the application so as to determine its general environmental impact and after reviewing the available information offers no objections to the approval of the request.

cc: Lynne Talleda, Zoning Hearings- P&Z
Franklin Gutierrez, Zoning Agenda Coordinator-P&Z

PH# 03-300
CZAB-14
Rev. 2

PUBLIC WORKS DEPARTMENT COMMENTS

Applicant's Name: Cardan of South Dade L.L.C.

This Department objects to this application.

T-turnarounds must be eliminated and should be avoided in design of site plan.

Streets and avenues must be labeled. Applicant must contact Frank Rodriguez at 305-375-2707.

Proposed lots to face onto SW 304 St. must have circular driveways.

This land requires platting in accordance with Chapter 28 of the Miami-Dade County Code. The road dedications and improvements will be accomplished thru the recording of a plat.

This application **does** meet the traffic concurrency criteria for an Initial Development Order. It will generate **31 PM** daily peak hour vehicle trips. The traffic distributions of these trips to the adjacent roadways reveal that the addition of these new trips **does not** exceed the acceptable level of service of the following roadways:

Sta. #		LOS present	LOS w/project
9212	Krome Ave. n/o SW 288 St.	A	A
9942	SW 304 St. w/o US-1	B	B
9948	SW 312 St. w/o US-1	B	B
F-84	SW 344 St. e/o SW 187 Ave.	B	B

The request herein, constitutes an Initial Development Order only, and one or more traffic concurrency determinations will subsequently be required before development will be permitted.

Raul A. Pino, P.L.S.

JUL 12 2004
Date

Miami-Dade County Public Schools

giving our students the world

Superintendent of Schools
Rudolph F. Crew, Ed.D.

Ana Rijo-Conde, AICP, Facilities Planning Officer
Facilities Planning

Miami-Dade County School Board
Dr. Michael M. Krop, Chair
Dr. Robert B. Ingram, Vice Chair
Agustin J. Barrera
Frank J. Bolaños
Frank J. Cobo
Perla Tabares Hantman
Betsy H. Kaplan
Dr. Marta Pérez
Dr. Solomon C. Stinson

July 27, 2004

Ms. Maria Teresa-Fojo, Division Chief
Miami-Dade County
Department of Planning and Zoning
Zoning Evaluation Section
111 NW 1 Street, Suite 1110
Miami, Florida 33128

Re: Cardan of South Dade, LLC - Application No. 03-300 (CC14)
West of SW 194 Avenue and South of SW 304 Street
Revised

Dear Ms. Fojo:

Pursuant to the state-mandated and School Board approved Interlocal Agreement, local government, the development community and the School Board are to collaborate on the options to address the impact of proposed residential development on public schools where the proposed development would result in an increase in the schools' FISH % utilization (permanent and relocatable), in excess of 115%. This figure is to be considered only as a review threshold and shall not be construed to obligate the governing agency to deny a development.

Attached please find the School District's review analysis of potential impact generated by the above referenced application. Please note that all of the impacted school facilities meet the referenced review threshold. The proposed residential development will impact Redondo Elementary School, Homestead Middle School and South Dade Senior High School currently operating at 120%, 123% and 119% of FISH % utilization, respectively. However, utilizing the County's Census 2000 figures, the proposed residential development will increase the FISH % utilization of Redondo Elementary School, Homestead Middle School and South Dade Senior High School to 122%, 124% and 120%, respectively (please see enclosed analysis).

Pursuant to the Interlocal, the District discussed with the applicant on February 12, 2004, the impact of the proposed development on public schools. The District is grateful that the applicant took the time to meet with the District to discuss possible options that may accommodate new students generated by the proposed application. As such, the applicant has voluntarily proffered a covenant to the School Board in order to provide a monetary donation, over and above impact fees. Please be advised that such a proffer by the applicant is subject to School Board approval at an upcoming meeting.

Please note the attached analysis depicts the relief schools planned in the area, which includes the recently approved Facilities Five Year Work Program.

School Board Administration Building • 1450 N.E. 2nd Avenue, Suite 525 • Miami, Florida 33132
305-995-7285 • FAX 305-995-4760 • arijo@dadeschools.net

Also, attached is a list of approved Charter School Facilities, which may provide relief on a countywide basis, as well as a report depicting previously approved applications in the area.

Additionally, pursuant to Miami-Dade County's Educational Facilities Impact Fee Ordinance the proposed development, if approved, will be required to pay educational facilities impact fees (impact fees) based on the following formula:

> New residential unit square footage X .90 (Square Footage Fee) + $600.00 (Base Fee) + 2% administrative fee = Educational Facilities Impact fee

As an example, assuming the proposed unit is 2,000 square feet, the 30-unit development is estimated to generate approximately $73,440 ($2,448 per unit) in impact fees. This figure may vary since the impact fees assessed are based on the actual square footage of each dwelling unit.

In accordance with the Agreement, this letter and attached information should not be construed as commentary on the merits of the pending zoning application. Rather it is an attempt to provide relevant information to the Community Council on public schools that will likely serve the proposed development and meet the referenced threshold.

As always, thank you for your consideration and continued partnership in our mutual goal to enhance the quality of life for the residents of our community.

Sincerely,

Patricia Good /ugr

Patricia Good
Coordinator III

PG:am
L-0013
Attachment

cc: Ms. Ana Rijo-Conde
Mr. Fernando Albuerne
Mr. Michael A. Levine
Mr. Ivan M. Rodriguez
Ms. Vivian Villaamil

SCHOOL IMPACT REVIEW ANALYSIS

APPLICATION: No. 03-300, Cardan of South Dade, LLC (CC14)

REQUEST: Zone change from AU to EU-M

ACRES: 17.02 acres

LOCATION: West of SW 194 Avenue and South of SW 304 Street

UNITS: 27 additional single-family units (3 units currently permitted under existing zoning classification, for a total of 30 units)

ESTIMATED STUDENT POPULATION: 19 students*

ELEMENTARY: 9

MIDDLE: 5

SENIOR: 5

SCHOOLS SERVING AREA OF APPLICATION:

ELEMENTARY: Redondo Elementary - 18480 SW 304 St.

MIDDLE: Homestead Middle - 650 NW 2 Ave.

SENIOR HIGH: South Dade Senior - 28401 SW 167 Ave.

All schools are located in Access Center 6

* Based on Census 2000 information provided by the Miami-Dade County Department of Planning and Zoning.

The following population and facility capacity data are as reported by the Office of Information Technology, as of October, 2003:

	STUDENT POPULATION	FISH DESIGN CAPACITY PERMANENT	% UTILIZATION FISH DESIGN CAPACITY PERMANENT	NUMBER OF PORTABLE STUDENT STATIONS	% UTILIZATION FISH DESIGN CAPACITY PERMANENT AND RELOCATABLE
Redondo Elem.	719/ 728*	597	120%/ 122%*	0	**120%/ 122%***
Homestead Middle	1311/ 1316*	997	131%/ 132%*	67	**123%/ 124%***
South Dade Sr.	2716/ 2721*	1821	149%/ 149%*	454	**119%/ 120%***

* includes proposed development

ADDITIONAL SCHOOL INFORMATION: The following information was provided by school site personnel or other data sources in October 2003:

Redondo Elementary:

Access to computers:	In each classroom and media center
Capital Improvements in the past school year:	Art/Music Suites and Media Center
Recognition for Academic Achievement:	"C" School
Special Programs:	After-school care and Magnet programs
Lunch schedule:	Begins at 10:15 a.m.
Non-instructional space utilized for instructional purposes:	None
Teachers required to float/travel:	ESOL, Art, Music, CCHL and Spanish S/SL

Homestead Middle:

Access to computers:	In special computer labs and media center
Capital Improvements in the past school year:	None
Recognition for Academic Achievement:	Silver Award
Special Programs:	Tutoring
Lunch schedule:	Begins at 11:19 a.m.
Non-instructional space utilized for instructional purposes:	Auditorium
Teachers required to float/travel:	Language Arts, ESOL, Math, Science and Geography

South Dade Senior High:

Access to computers:	In each classroom, in special computer labs and in the Media Center
Capital Improvements in the past school year:	Media Center
Recognition for Academic Achievement:	FL School Recognition Program
Special Programs:	Vocational Classes
Lunch schedule:	Begins at 11:00 a.m.
Non-instructional space utilized for instructional purposes:	Storage Room, Math Office, Little Theater, Teacher's Lounge, Wrestling Room and Science Office
Teachers required to float/travel:	Spanish, History, Science, Social Studies Math, Business, English, Economics and Electives

PLANNED RELIEF SCHOOLS IN THE AREA (information as of July 2004):

School	Status	Projected Occupancy Date
State School "SS1" (Redland, Campbell Drive and Homestead Middle School Relief) (1506 student stations)	Planning	May 2007
State School "CCC1" (South Dade Sr. High School Replacement) (1445 additional student stations)	Planning	February 2008
State School "TTT" (unfunded) (South Dade, Homestead and Southridge Sr. High School Relief) (3599 student stations)	Feasibility Study (Funded)	

OPERATING COSTS: According to Financial Affairs, the average cost for K-12 grade students amounts to $5,833 per student. The total annual operating cost for additional students residing in this development, if approved, would total $110,827.

CAPITAL COSTS: Based on the State's July-2004 student station cost factors*, capital costs for the estimated additional students to be generated by the proposed development are:

ELEMENTARY	9 x	$ 13,394	=	$ 120,546
MIDDLE	5 x	$ 15,357	=	$ 76,785
SENIOR	5 x	$ 20,322	=	$ 101,610
Total Potential Capital Cost				$ 298,941

* Based on Information provided by the Florida Department of Education, Office of Educational Facilities Budgeting. Cost per student station does not include land cost.

ZONING REPORT
(APPLICATIONS REVIEWED SINCE JANUARY 2001)
CC14 AND CC15

	[illegible]	[illegible]	[illegible]	[illegible]	[illegible]	[illegible]	[illegible]
1	**H. D. CROSS TRUSTEE ET AL #02-054**	Btwn SW 184 St. to SW 192 St. and W of SW 130 Ave.	144 Units/ 95 Students	S. MIAMI HGTS. ELEM-51 MAYS MID-23 SOUTHRIDGE SR-21	7/6 7/6 9/6	CC14 1/28/03	APPROVED
2	**CAULEY PALISADE CORP. #01-242**	22010 SW 124 Ave.	18 Units/ 11 Students	CARIBBEAN ELEM-6 MAYS MID-3 SOUTHRIDGE SR-2	9/6 7/6 9/6	CC14 10/10/01	APPROVED
3	**JOSEPH TAUBMAN, TRUSTEE & DELCO ENTERPRISES #01-401**	N of SW 208 St. btwn SW 133 Ct. and SW 132 Ave.	31 Units/ 20 Students	REDLAND ELEM-11 MAYS MID-5 SOUTH DADE SR-4	7/6 7/6 7/6	CC14 10/16/02 2/25/03	APPROVED
4	**ADE INVESTMENT PROPERTIES, INC. #03-181**	SEC of SW 292 St. and SW 180 Ave.	5 Units/ 3 Students	AVOCADO ELEM-1 HOMESTEAD MID-1 SOUTH DADE SR-1	7/6 9/6 7/6	CC14 10/28/03	APPROVED
5	**OSCAR & MARIA VILLEGAS #03-078**	SEC of SW 192 Ave. and SW 316 St.	17 Units/ 11 Students	W HOMESTEAD ELEM-5 HOMESTEAD MID-3 SOUTH DADE SR-3	9/6 9/6 7/6	CC14 10/28/03	DENIED
6	**CROSS ET AL #01-218**	SW 130 Ave. and btwn SW 192 St. and SW 220 St.	157 Units/ 94 Students	S. MIAMI HGTS. ELEM-51 MAYS MID-23 SOUTHRIDGE SR-20	7/6 7/6 9/6	CC14 11/20/01	APPROVED
7	**FRV DEVELOPMENT #03-150**	N of SW 184 St. E of SW 109 Ave.	50 Units/ 33 Students	PINE LAKE ELEM-15 RICHMOND HGHTS. MID-8 SOUTHRIDGE SR-10	9/7 7/6 9/6	CC14 5/13/0	APPROVED
8	**ANNE DELK TRUSTEE #02-170**	Btwn SW 175 and 177 Ave. and N of SW 292 St.	7 Units/ 4 Students	REDONDO ELEM-2 HOMESTEAD MID-1 SOUTH DADE SR-1	9/6 9/6 7/6	CC14 12/17/02	APPROVED
9	**STEVE PURDO, ET AL #02-249**	S of SW 224 St. btwn SW 128 and 130 Ave.	17 Units/ 3 Students	CARIBBEAN ELEM-21 MAYS MID-9 SOUTHRIDGE SR-8	9/6 7/6 9/6	CC14 12/17/02	APPROVED
10	**OPEN BIBLE BAPTIST CHURCH TO FORTY-FIRST HOLDINGS, LLC 01-134**	W of SW 137 Ave. and N of SW 173 Terr.	84 Units/ 32 Students	MIAMI HEIGHTS ELEM-17 REDLAND MID-8 SOUTH DADE SR-7	9/6 7/6 7/6	CC14 12/19/01	APPROVED
11	**MANGROVE DEVELOPMENT OF MIAMI, INC. #99-101**	SWC of Sw 184 St. and SW 127 Ave.	24 Units/ 14 Students	S. MIAMI HGTS. ELEM-8 MAYS MID-3 SOUTHRIDGE SR-3	7/6 7/6 9/6	CC14 2/06/01	APPROVED
12	**EFRAIN ARGUELLES #00-323**	NEC of SW 300 St. and SW 174 Ave.	8 Units/ 5 Students	AVOCADO ELEM-3 HOMESTEAD MID-1 SOUTH DADE SR-1	7/6 9/6 7/6	CC14 2/21/01	APPROVED
13	**AVOCADO ACRE HOMES DEVELOPMENT CORP. #02-302**	SEC of SW 272 St. and SW 157 Ave.	46 Units/ 30 Students	REDLAND ELEM-16 REDLAND MID-7 SOUTH DADE SR-7	7/6 7/6 7/6	CC14 2/25/03 9/30/03	APPROVED
14	**PATRICIA & JORGE PALENZUELA & CANDAD ZAMORA #01-406**	W of SW 167 Ave. and SW 284 St.	11 Units/ 7 Students	AVOCADO ELEM-4 HOMESTEAD MID-2 SOUTH DADE SR-1	7/6 9/6 7/6	CC14 3/06/02	APPROVED
15	**VICTOR F. SEIJAS, JR. #99-300**	N of SW 184 St. and SW 142 Ave.	17 Units/ 9 Students	REDLAND ELEM-5 REDLAND MID-2 SOUTH DADE SR-2	7/6 7/6 7/6	CC14 4/25/01	APPROVED

ZONING REPORT
(APPLICATIONS REVIEWED SINCE JANUARY 2001)
CC14 AND CC15

16	**ARGUS INVESTMENT GROUP, INC. #02-284**	NEC of SW 297 St. and SW 170 Ave.	7 Units/ 5 Students	AVOCADO ELEM-3 HOMESTEAD MID-1 SOUTH DADE SR-1	7/6 9/6 7/6	CC14 5/29/03	APPROVED
17	**ROBERT CARTER, TRUSTEE, ET AL #02-303**	SWC of SW 164 Ave. and SW 288 St.	21 Units/ 14 Students	LEISURE CITY ELEMID-6/4 SOUTH DADE SR-4	9/6 7/6	CC14 12/18/03	APPROVED
18	**PERRY KAYE, TRUSTEE #00-446**	Btwn SW 128 Ave. and SW 132 Ave. and btwn SW 211 St. and SW 216 St.	89 Units/ 53 Students	CARIBBEAN ELEM-29 MAYS MID-12 SOUTHRIDGE SR-12	9/6 7/6 9/6	CC14 5/30/01 10/11/01	DENIED REVISED & APPROVED
19	**THERESA LAVONNE DONALDSON #03-043**	SEC of SW 306 St. & SW 193 Ave.	27 Units/ 18 Students	REDLAND ELEM-8 HOMESTEAD MID-5 SOUTH DADE SR-5	7/6 9/6 7/6	CC14 6/26/03	DENIED
20	**ZAMORA CORP. #01-083**	N of SW 203 St. btwn SW 125 Ave. and SW 127 Ave.	2 Units/ 1 Students	CARIBBEAN ELEM-1 MAYS MID SOUTHRIDGE SR	9/6 7/6 9/6	CC14 7/24/01 3/25/03	APPROVED
21	**BCG PARTNERS, LLC #02-368**	SEC of SW 192 Ave. and SW 304 St.	50 Units/ 32 Students	REDONDO ELEM-15 HOMESTEAD MID-8 SOUTH DADE SR-9	9/6 9/6 7/6	CC14 9/11/03	DENIED
22	**CAULEY PALISADE CORP. #02-162**	NWC of SW 218 St. and SW 124 Ave.	7 Units/ 4 Students	CARIBBEAN ELEM-2 MAYS MID-1 SOUTHRIDGE SR-1	9/6 7/6 9/6	CC14 9/25/02	APPROVED
23	**PALMA FAMILY TRUST, ET AL #03-209**	S of SW 208 St. and btwn SW 132 and 134 Ave.	49 Units/ 32 Students	CARIBBEAN ELEM-15 MAYS MID-8 SOUTHRIDGE SR-9	9/6 7/6 9/6	CC14 1/14/04	APPROVED
24	**PALMA FAMILY TRUST, ET AL #03-209b**	S of SW 208 St. and btwn SW 132 and 134 Ave.	56 Units/ 44 Students	CARIBBEAN ELEM-20 MAYS MID-11 SOUTHRIDGE SR-13	9/6 7/6 9/6	CC14 Def.-9/7/04	**PENDING**
25	**U-HAUL COMPANY OF FL #03-207**	NWC of SW 137 Ave. and SW 169 St.	37 Units/ 21 Students	REDLAND ELEM-10 REDLAND MID-5 SOUTH DADE SR-6	7/6 7/6 7/6	CC14 2/11/04	APPROVED
26	**ESTATES OF BISCAYNE, INC. #03-222**	NWC of SW 288 St. and 172 Ave.	35 Units/ 23 Students	AVOCADO ELEM-10 HOMESTEAD MID-6 SOUTH DADE SR-7	7/6 9/6 7/6	CC14 7/29/04	**PENDING**
27	**BCG PARTNERS, LLC #03-316**	SEC of SW 192 Ave. and SW 304 St.	47 Units/ 33 Students	REDONDO ELEM-15 HOMESTEAD MID-8 SOUTH DADE SR-10	9/6 9/6 7/6	CC14 5/11/04	DENIED
28	**CARDAN OF SOUTH DADE, LLC #03-300**	W of SW 194 Ave. and S of SW 304 St.	27 Units/ 19 Students	REDONDO ELEM-9 HOMESTEAD MID-5 SOUTH DADE SR-5	9/6 9/6 7/6	CC14 7/29/04	**PENDING**
29	**LIVING QUARTERS USA, INC. #03-348**	SWC of SW 180 St. and SW 110 Ave.	6 Units/ 3 Students	PINE LAKE ELEM-2 RICHMOND HGHTS. MID-0 SOUTHRIDGE SR-1	9/7 7/6 9/6	CC14 4/14/04	APPROVED
30	**UNIVERSAL AMERICAN REALTY CORP. #03-290**	SEC of SW 106 Ave. and Marlin Rd.	176 Units/ 108 Students	BEL-AIRE ELEM-50 CUTLER RIDGE MID-27 SOUTHRIDGE SR-31	9/6 9/6 9/6	CC14 4/14/04	DENIED
31	**ESTATE OF ELAINE L. EICHLEAY #03-293**	SWC of SW 134 Ave. and SW 176 St.	101 Units/ 66 Students	MIAMI HGHTS ELEM-30 RICHMOND HGHTS. MID-17 SOUTHRIDGE SR-19	9/6 7/6 9/6	CC14 4/14/04	APPROVED

ZONING REPORT
(APPLICATIONS REVIEWED SINCE JANUARY 2001)
CC14 AND CC15

32	**INTERNATIONAL BOTANICALS LLC #03-386**	12801 SW 224 St.	19 Units/ 15 Students	CARIBBEAN ELEM-7 MAYS MID-4 SOUTHRIDGE SR-4	9/6 7/6 9/6	CC14 6/15/04	APPROVED
33	**FRV DEVELOPMENT #03-366**	18201 SW 109 Ave.	11 Units/ 6 Students	PINE LAKE ELEM-3 RICHMOND HGHTS. MID-1 SOUTHRIDGE SR-2	9/7 7/6 9/6	CC14 Def.-7/20/04	**PENDING**
34	**DRI INC. #04-035**	NWC of NW 176 Terr. and NW 59 Ave.	249 Units/ 107 Students	S. MIAMI HGTS. ELEM-49 MAYS MID-27 SOUTHRIDGE SR-31	7/6 7/6 9/6	CC14 7/20/04	**PENDING**
35	**PALMETTO COMMUNITY COVENANT CHURCH, INC. #04-012**	N of SW 184 St. and btwn SW 109 Ave. & SW 110 Ave.	94 Units/ 42 Students	PINE LAKE ELEM-19 RICHMOND HGHTS. MID-11 SOUTHRIDGE SR-12	9/7 7/6 9/6	CC14 Def.-9/7/04	**PENDING**
36	**ALEX SARDINAS #04-152**	E of SW 202 Ave. and S of SW 204 St.	2 Units/ 1 Student	REDLAND ELEM-1 REDLAND MID-0 SOUTH DADE SR-0	7/6 7/6 7/6	CC14	**PENDING**
37	**MAYA AMERICAN COMMUNITY COUNCIL, INC. #04-164**	SEC of SW 340 St. and SW 194 Ave.	24 Units/ 10 Students	FL CITY ELEM-5 HOMESTEAD MID-2 HOMESTEAD SR-3	9/6 9/6 9/6	CC14	**PENDING**
38	**F.V. CONSTRUCTION CORP. #03-162**	SWC of SW 280 St. and SW 132 Ave.	54 Units/ 45 Students	CHAPMAN ELEM-53 CENTENNIAL MID-29 HOMESTEAD SR-34	9/6 9/6 9/6	CC15 Def. Indef.	**PENDING**
39	**MALCOLM B. WISEHEART, JR., ET AL #01-408**	SWC of SW 198 St. and Old Cutler Rd.	4 Units/ 2 Students	WHISPERING PINES ELEM-1 CUTLER RIDGE MID-0 SOUTHRIDGE SR-1	9/6 9/6 9/6	CC15 1/20/04	APPROVED
40	**PROVINCIAL REALTY, INC. #02-186**	SW 112 Ave. btwn SW 224 & 232 St.	250 Units/ 154 Students	PINE VILLA ELEM-71 CENTENNIAL MID-38 SOUTHRIDGE SR-45	7/6 9/6 9/6	CC15 11/17/03	APPROVED
41	**ERIC AND NICOLE LEE BERRIOS #01-376**	SWC of SW 184 St. and SW 79 Ct.	1 Unit/ 0 Students	WHISPERING PINES ELEM CUTLER RIDGE MID SOUTHRIDGE SR	9/6 9/6 9/6	CC15 1/28/02	APPROVED
42	**LLOYD AND JOHNNIE CASH #02-230**	SWC of SW 137 Ave. and SW 258 St.	36 Units/ 30 Students	NARANJA ELEM-16 REDLAND MID-7 SOUTH DADE SR-7	9/6 7/6 7/6	CC15 1/30/03	APPROVED
43	**RALPH FEUERRING, ET AL #02-108**	NEC of SW 232 St. and SW 110 Ave.	209 Units/ 119 Students	PINE VILLA ELEM-64 CENTENNIAL MID-29 SOUTHRIDGE SR-26	7/6 9/6 9/6	CC15 10/03/02	APPROVED
44	**ROBERT BOREK ET AL #01-333**	E and W of SW 117 Ave. on the N side of 248 St.	246 Units/ 130 Students	PINE VILLA ELEM-70 REDLAND MID-31 HOMESTEAD SR-29	7/6 7/6 9/6	CC15 10/03/02	APPROVED
45	**GOULDS, LLC #02-326**	W of Sw 112 Ave. and S of SW 224 St.	45 Units/ 28 Students	PINE VILLA ELEM-13 MAYS MID-7 SOUTHRIDGE SR-8	7/6 7/6 9/6	CC15 10/22/03	APPROVED
46	**LUMSDEN OAKS ACQUISITION CORP. #02-250**	W of SW 132 Ave. and S of SW 282 St.	138 Units/ 116 Students	CHAPMAN ELEM-53 CENTENNIAL MID-29 HOMESTEAD SR-34	9/6 9/6 9/6	CC15 10/22/03	APPROVED
47	**SPECIALTY HOUSING CORP. #03-104**	S of SW 268 St. and W of FL Turnpike	33 Units/ 22 Students	CHAPMAN ELEM-10 CENTENNIAL MID-6 HOMESTEAD SR-6	9/6 9/6 9/6	CC15 10/22/03	APPROVED

ZONING REPORT
(APPLICATIONS REVIEWED SINCE JANUARY 2001)
CC14 AND CC15

48	**SVK AIRPORT LAND, LLC #02-200**	SEC of SW 276 St. and SW 154 Ave.	41 Units/ 24 Students	REDLAND ELEM-13 REDLAND MID-6 SOUTH DADE SR-5	7/6 7/6 7/6	CC15 11/06/02	APPROVED
49	**AIRBASE LANDINGS, LTD. #02-030**	S of SW 268 St. and E of SW 122 Ave.	45 Units/ 20 Students	CHAPMAN ELEM-11 CENTENNIAL MID-5 HOMESTEAD SR-4	9/6 9/6 9/6	CC15 11/07/02	APPROVED
50	**HABITAT FOR HUMANITY OF GREATER MIAMI, INC. #00-188**	15375 SW 288 St.	10 Units/ 7 Students	LEISURE CITY ELEMID-4/2 SOUTH DADE SR-1	9/6 7/6	CC15 11/12/02	APPROVED
51	**LEWIS PETERS AND FERGUSON PETERS, TRUSTEE #01-088**	NEC of SW 248 St. and Sw 112 Ave.	328 Units/ 168 Students	NARANJA ELEM-91 CENTENNIAL MID-40 HOMESTEAD SR-37	9/6 9/6 9/6	CC15 11/13/01	APPROVED
52	**ALLAPATTAH NURSERY, LTD #02-155 #02-228**	E of SW 112 Ave. and N of SW 240 St.	477 Units/ 255 Students	PINE VILLA ELEM-138 CENTENNIAL MID-61 HOMESTEAD SR-56	7/6 9/6 9/6	CC15 12/11/02	APPROVED
53	**CHARLES AND JO ELLEN CHAMBERS #02-178**	NEC of SW 139 Ave. and SW 258 St.	76 Units/ 50 Students	NARANJA ELEM-27 REDLAND MID-12 SOUTH DADE SR-11	9/6 7/6 7/6	CC15 12/11/02	APPROVED
54	**CW2, LTD. #02-164**	E of SW 139 Ave. and S of SW 260 St.	32 Units/ 21 Students	NARANJA ELEM-11 REDLAND MID-5 SOUTH DADE SR-5	9/6 7/6 7/6	CC15 12/11/02	APPROVED
55	**DIAZ LANDSCAPING & NURSERY, INC. #02-192**	E of SW 112 Ave. and S of SW 240 St.	476 Units/ 254 Students	PINE VILLA ELEM-137 CENTENNIAL MID-61 HOMESTEAD SR-56	7/6 9/6 9/6	CC15 12/11/02	APPROVED
56	**JSM HOLDING CORP. INC AND ROYAL GROUP INVESTMENT #01-264**	S of SW 268 St. and SW 140 Ave.	24 Units/ 11 Students	CHAPMAN ELEM-6 REDLAND MID-3 HOMESTEAD SR-2	9/6 7/6 9/6	CC15 2/12/02	APPROVED
57	**BLACK CREEK BUILDERS GROUP, LLC #02-335**	SEC of SW 132 Ave. and SW 284 St.	11 Units/ 7 Students	REDLAND ELEM-4 MAYS MID-2 HOMESTEAD SR-1	7/6 7/6 9/6	CC15 2/25/03	APPROVED
58	**HUGO G. MORALES, TRUSTEE #01-203**	Eof USA-1, S of Sw 252 St. and W of SW 137 Ave.	380 Units/ 144 Students	NARANJA ELEM-78 REDLAND MID-34 SOUTH DADE SR-32	9/6 7/6 7/6	CC15 3/26/02	APPROVED
59	**CAROLE BROCK, TRUSTEE #02-279**	NEC of SW 226 St. and SW 112 Ave.	45 Units/ 28 Students	PINE VILLA ELEM-15 CENTENNIAL MID-7 SOUTHRIDGE SR-6	7/6 9/6 9/6	CC15 3/27/03	APPROVED
60	**CARMEL INVESTMENT & DEVELOPMENT INC. #01-437**	NEC OF SW 160 Ave. and theor. SW 302 St.	6 Units/ 4 Students	PESKOE ELEM-2 CAMPBELL DRIVE MID-1 HOMESTEAD SR-1	9/6 9/6 9/6	CC15 4/23/02	APPROVED
61	**ROBERT BOREK ET AL #00-298**	S of SW 248 St. btwn SW 117 and 122 Ave.	342 Units/ 214 Students	PINE VILLA ELEM-116 REDLAND MID-51 HOMESTEAD SR-47	7/6 7/6 9/6	CC15 5/01/01	APPROVED $128,400 O/A
62	**ALEJANDRO ZAMPIER #02-076**	S of Sw 260 St. and W of SW 134 Ave.	20 Units/ 13 Students	NARANJA ELEM-7 REDLAND MID-3 SOUTH DADE SR-3	9/6 7/6 7/6	CC15 6/04/02	APPROVED
63	**CLINTON ASSOCIATES, LTD. #02-035**	NWC of SW 122 Ave. and SW 256 St.	59 Units/ 38 Students	NARANJA ELEM-21 REDLAND MID-9 HOMESTEAD SR-8	9/6 7/6 9/6	CC15 6/04/02	APPROVED

ZONING REPORT
(APPLICATIONS REVIEWED SINCE JANUARY 2001)
CC14 AND CC15

64	**FREDERICK T. PETERS MARTIAL TRUST #01-219**	N of SW 208 St. and btwn SW 87 Ave. and SW 92 Ave.	160 Units/ 82 Students	WHIGHAM ELEM-44 CENTENNIAL MID-20 SOUTHRIDGE SR-18	9/6 9/6 9/6	CC15 6/04/02	APPROVED
65	**SODA PROPERTIES, LLC. #01-348**	Btwn SW 87 Ave. and SW 92 Ave. and N of SW 208 St.	232 Units/ 82 Students	WHIGHAM ELEM-44 CENTENNIAL MID-20 SOUTHRIDGE SR-18	9/6 9/6 9/6	CC15 6/04/02	APPROVED
66	**LAW PROPERTIES LTD. #02-244**	SWC of SW 133 Ave. and SW 280 St.	79 Units/ 66 Students	CHAPMAN ELEM-30 CENTENNIAL MID-17 HOMESTEAD SR-19	9/6 9/6 9/6	CC15 6/24/03	APPROVED
67	**SAGA BAY DEVELOPMENT, INC. #96-549**	N of SW 210 St. and E of SW 82 Ave.	126 Units/ 78 Students	WHIGHAM ELEM-42 CENTENNIAL MID-19 SOUTHRIDGE SR-17	9/6 9/6 9/6	CC15 6/24/03	APPROVED
68	**HENRY C. MORAT, TRUSTEE #02-280**	SEC of SW 132 Ave. and SW 284 St.	109 Units/ 92 Students	CHAPMAN ELEM-42 CENTENNIAL MID-23 HOMESTEAD SR-27	9/6 9/6 9/6	CC15 7/24/03	APPROVED
69	**SUNRISE VILLAGE MOBILE HOME PARK II #03-031**	SEC of SW 147Ave. And SW 280 St.	181 Units/ 152 Students	LEISURE CITY ELEMID-70/38 HOMESTEAD SR-44	9/6 9/6	CC15 7/24/03	APPROVED
70	**SVK AIRPORT LAND, LLC #02-201**	NEC of SW 137 Ave. and SW 256 St.	58 Units/ 49 Students	NARANJA ELEM-23 REDLAND MID-12 SOUTH DADE SR-14	9/6 7/6 7/6	CC15 7/24/03	APPROVED
71	**THE HOUSING TRUST GROUP OF FLORIDA, LLC #01-172**	E of SW 87 Ave. and N of SW 216 St.	57 Units/ 35 Students	WHIGHAM ELEM-16 CENTENNIAL MID-9 SOUTHRIDGE SR-10	9/6 9/6 9/6	CC15 7/24/03	APPROVED
72	**JOSE A. COSTA, JR., TRUSTEE #03-120**	NEC of SW 248 St. & SW 129 Ave.	28 Units/ 17 Students	PINE VILLA ELEM-8 REDLAND MID-4 HOMESTEAD SR-5	7/6 7/6 9/6	CC15 8/21/03	APPROVED
73	**PRINCETON SELF STORAGE, INC. #01-181**	E of US-1, S fo Canal, btwn SW 244 St and SW 248 St.	160 Units/ 59 Students	MIAMI HEIGHTS ELEM-32 REDLAND MID-14 SOUTH DADE SR-13	9/6 7/6 7/6	CC15 9/04/01	DENIED
74	**TOPA INVESTMENTS, LLC #01-161**	19200 SW 102 Ave.	58 Units/ 19 Students	BEL-AIRE ELEM-10 CUTLER RIDGE MID-5 SOUTHRIDGE SR-4	9/6 9/6 9/6	CC15 9/04/01	DENIED
75	**MARTINA BOREK ET AL #03-018**	12110 SW 248 St.	90 Units/ 76 Students	NARANJA ELEM-35 REDLAND MID-19 HOMESTEAD SR-22	9/6 7/6 9/6	CC15 9/11/03	APPROVED
76	**MANUEL C. & EMILIA DIAZ, ET AL #02-377**	W of Sw 112 Ave. and S of SW 232 St.	1632 Units/ 1069 Students	PINE VILLA ELEM-492 REDLAND MID-267 HOMESTEAD SR-310	7/6 7/6 9/6	CC15 9/23/03 12/04/03	APPROVED
77	**H. R. REALTY & INVESTMENTS, INC. #02-305**	N of SW 232 St. and E of SW 107 Ave.	37 Units/ 23 Students	WHIGHAM ELEM-11 CENTENNIAL MID-6 SOUTHRIDGE SR-7	9/6 9/6 9/6	CC15 6/16/04	APPROVED
78	**SUPERIOR DEVELOPERS CORP. #01-408**	W of Old Cutler and S of SW 198 St.	4 Units/ 2 Students	WHISPERING PINES ELEM-1 CUTLER RIDGE MID-0 SOUTHRIDGE SR-1	9/6 9/6 9/6	CC15 1/20/04	APPROVED
79	**SUPERIOR DEVELOPERS CORP. #03-245**	W of Old Cutler and N of SW 85 Ave.	1 Units/ 1 Students	VINELAND ELEM-1 PALMETTO MID-0 KILLIAN SR-0	7/5 9/5 6/5	CC15 1/20/04	APPROVED

ZONING REPORT
(APPLICATIONS REVIEWED SINCE JANUARY 2001)
CC14 AND CC15

80	**ROYALTY INVESTMENT & DEVELOPMENT GROUP, LLC #03-260**	NWC of SW 260 St. and SW 137 Ave.	21 Units/ 18 Students	NARANJA ELEM-8 REDLAND MID-5 SOUTH DADE SR-5	9/6 7/6 7/6	CC15 2/17/04	APPROVED
81	**US1 COMMERCIAL REAL ESTATE INVESTMENT, LLC #03-269**	SEC of US1 and SW 284 St.	216 Units/ 182 Students	LEISURE CITY ELEMID-84/45 HOMESTEAD SR-53	9/6 9/6	CC15 2/17/04	APPROVED
82	**ALOR INVESTMENT CORP. #03-295**	25520 SW 134 Ave.	17 Units/ 14 Students	NARANJA ELEM-6 REDLAND MID-4 SOUTH DADE SR-4	9/6 7/6 7/6	CC15 3/16/04	APPROVED
83	**E & D DEVELOPMENT, INC. #03-283**	SWC of SW 132 Ave. and SW 279 St.	6 Units/ 5 Students	CHAPMAN ELEM-2 CENTENNIAL MID-1 HOMESTEAD SR-2	9/6 9/6 9/6	CC15 3/16/04	DENIED
84	**GREGORY W. WOODS #03-298**	18690 Old Cutler Rd.	2 Units/ 1 Students	WHISPERING PINES ELEM-1 CUTLER RIDGE MID-0 SOUTHRIDGE SR-0	9/6 9/6 9/6	CC15 3/16/04	APPROVED
85	**PRINCETON PARK HOMES, LLC #03-182**	E of US-1 and S of Canal C-102 and S of SW 244 St.	36 Units/ 22 Students	PINE VILLA ELEM-10 REDLAND MID-6 SOUTH DADE SR-6	7/6 7/6 7/6	CC15 Def. Indef.	**PENDING**
86	**GLORIA H. JEFFREY #04-017**	NEC of SW 137 Ave. and SW 254 St.	19 Units/ 14 Students	NARANJA ELEM-6 REDLAND MID-4 SOUTH DADE SR-4	9/6 7/6 7/6	CC15 5/19/04	APPROVED
87	**DADE INVESTORS, LLC #03-385**	25265 SW 134 Ave.	6 Units/ 5 Students	NARANJA ELEM-2 REDLAND MID-1 SOUTH DADE SR-2	9/6 7/6 7/6	CC15 6/16/04	APPROVED
88	**SUMMERVILLE DEVELOPMENT, INC. #03-262**	24751 SW 117 Ave.	35 Units/ 12 Students	PINE VILLA ELEM-6 REDLAND MID-3 HOMESTEAD SR-3	7/6 7/6 9/6	CC15 Def.-7/14/04	**PENDING**
89	**GOULDS LLC #04-030**	11000 SW 224 St.	6 Units/ 4 Students	PINE VILLA ELEM-2 CENTENNIAL MID-1 SOUTHRIDGE SR-1	7/6 9/6 9/6	CC15 9/14/04	**PENDING**
90	**FL POWER & LIGHT CO. #04-068**	NEC of SW 256 St. and SW 132 Ave.	59 Units/ 45 Students	NARANJA ELEM-21 REDLAND MID-11 HOMESTEAD SR-13	9/6 7/6 9/6	CC15	**PENDING**
91	**BAILES COMMON LLC #04-111**	SEC of SW 228 St. and SW 115 Ave.	29 Units/ 17 Students	PINE VILLA ELEM-8 MAYS MID-4 SOUTHRIDGE SR-5	7/6 7/6 9/6	CC15	**PENDING**
92	**BLACK CREEK, LLC #04-161**	S of Old Cutler Rd., W of SW 103 Ave. and E of Tmpke Ext.	240 Units/ 144 Students	PINE VILLA ELEM-66 CENTENNIAL MID-36 SOUTHRIDGE SR-42	7/6 9/6 9/6	CC15	**PENDING**

Note: There are fifteen applications that are pending which would generate 555 students.

ZONING REPORT
(APPLICATIONS REVIEWED SINCE JANUARY 2001)
CC14 AND CC15

SCHOOLS	STUDENT [illegible]	NUMBER OF STUDENT [illegible] PROJECT APPROVED	[illegible]	[illegible]	[illegible]	[illegible]
AVOCADO ELEM	913	11	924	553	66	149%
CARIBBEAN ELEM	903	81	984	743	22	129%
CHAPMAN, W.A. ELEM	782	152	934	620	108	128%
LEISURE CITY ELEM/MID	1808	164	1972	817	49	228%
MIAMI HEIGHTS ELEM	1237	47	1284	739	152	144%
NARANJA ELEM	778	331	1109	513	138	170%
PESKOE, IRVING & BEATRICE ELEM	1138	2	1140	702	0	162%
PINE LAKE ELEM	651	17	668	647	18	100%
PINE VILLA ELEM	630	1124	1754	504	186	254%
REDLAND ELEM	1102	59	1161	702	0	165%
REDONDO ELEM	719	2	721	510	0	0%
SOUTH MIAMI HEIGHTS ELEM	753	110	863	709	62	112%
VINELAND ELEM	654	1	655	537	112	101%
WHIGHAM, DR. EDWARD L. ELEM	952	157	1109	914	0	121%
WHISPERING PINES ELEM	867	3	870	705	0	123%
ELEMENTARY TOTALS	[illegible]	[illegible]	[illegible]	[illegible]	[illegible]	[illegible]
CAMPBELL DRIVE MID	1334	1	1335	1178	0	113%
CENTENNIAL MID	1116	390	1506	796	99	168%
LEISURE CITY ELEM/MID	1808	89	1897	817	49	219%
HOMESTEAD MID	1311	6	1317	871	59	142%
MAYS MID	1114	100	1214	957	40	122%
REDLAND MID	1736	499	2235	991	20	221%
RICHMOND HEIGHTS MID	1633	25	1658	1121	257	120%
MIDDLE TOTALS	10052	1110	11162	6711	524	154%
HOMESTEAD SR	3274	761	4035	2404	0	168%
MIAMI SOUTHRIDGE SR	3857	267	4124	2536	261	147%
SOUTH DADE SR	2716	128	2844	1701	380	137%
SENIOR HIGH TOTALS	9847	1156	11003	6641	641	151%
TOTAL	33786	4527	38313	23287	2078	151%

Miami-Dade County Public Schools
Charter School Operations

Existing Charter School

) Archimedean Academy, 10870 SW 113 Place, Miami, FL 33176
) ASPIRA Eugenio Maria de Hostos Youth Leadership, 3650 North Miami Avenue, Miami, FL 33127
) ASPIRA South Youth Leadership, 14112-14 SW 288 Street, Leisure City, FL 33033
ASPIRA Youth Leadership,13300 Memorial Highway, North Miami, FL 33161
Aventura Charter Elementary School, 3333 NE 188 Street, Miami, FL 33180
Coral Reef Montessori Academy, 10853 SW 216 Street, Miami, FL 33157
Doral Academy, 2450 NW 97 Avenue, Miami, FL 33172
Doral Academy Charter Middle School, 2601 NW 112 Avenue, Miami, FL 33172
Doral Academy High School, 11100 NW 27 Street, Miami, FL 33172
Downtown Miami Charter School, 305 NW 3 Avenue, Miami, FL 33128
Florida International Academy, 7630 Biscayne Boulevard, Miami,FL 33138
The [illegible] R. & Thelma A. Gibson Charter School, 3634 Grand Avenue, Miami, FL 33133
Keys Gate Charter School, 2000 SE 28 Avenue, Homestead, FL 33035
Liberty City Charter School, 8700 NW 5 Avenue, Miami, FL 33150
Mater Academy, 7700 NW 98 Street, Hialeah Gardens, FL 33016
Mater Academy Charter Middle School, 7901 NW 103 Street, Hialeah Gardens, FL 33016
Mater Academy Charter High School, 7901 NW 103 Street, Hialeah Gardens, FL 33016
Mater Academy East, 450 SW 4 Street, Miami, FL 33130
M/S Barry University Connected Learning Center, 11441 NW 2 Avenue, Miami Shores, FL 33168
North County Charter School, 3400 NW 135 Street, Miami, FL 33054
North Dade Community Charter School, 13850 NW 26 Avenue, Opa-Locka, FL 33054
Northeast Academy, 3400 NW 135 Street, Miami, FL 33054
Pinecrest Preparatory Academy, 14301 SW 42 Street, Miami, FL 33175
Pinecrest Preparatory Academy Charter Middle School, 14301 SW 42 Street, Miami, FL 33175
Rosa Parks Charter School/Florida City, 713 West Palm Drive, Florida City, FL 33034
Rosa Parks Community School/Overtown, 430 NW 9 Street, Miami, FL 33136
Ryder Elementary Charter School, 8360 NW 33 Street, Miami, FL 33122
Sandor Wiener School of Opportunity
Main Campus: 20000 NW 47 Court, Opa-Locka, FL 33055
Kendall Campus: 11025 SW 84 Street, Miami, FL 33173
Spira[illegible]h Elementary Charter School, 12400 SW 72 Street, Miami, FL 33183
Vanka[illegible] Academy Charter School, 13307-11 Alexandria Drive, Opa-Locka, FL 33054
Youth Co-Op, 12051 West Okeechobee Road, Hialeah Gardens, FL 33018

Approved Contracts for 2004 - 2005

Academy of Arts & Minds, 3138 Commodore Plaza, Miami, FL 33133
Balere Language Academy, 10600 Caribbean Blvd., FL 33189 *
International Studies Charter High, 3280 South Miami Avenue, Miami, FL 33127
Las Palmas Charter School, 14250 SW 202 Avenue, Miami, FL 33196
Miami Children's Museum Charter School, 450 SW 4 Street, Miami, FL 33130 (temporary location)

Approved Contracts for 2004 - 2005 (Continued)

37. Miami Community Charter School, 101 SW Redland Road, FL 33034*
38. Pinecrest Preparatory Academy Charter High School (two locations)
    Main Campus (Kendall Greens): SW 80 Street & 150 Avenue, Miami, FL 33193 and
    Holy Cross Campus: 12425 SW 72 Street, Miami, FL 33183
39. School for Integrated Academics and Techhologies (SIATech) (two locations)
    Main Campus: 3050 NW 183 Street, Miami, FL 33056, and
    Homestead Campus: 12350 SW 285 Street, Homestead, FL 33033
40. Somerset Academy, 8750 NW 21 Terr., Miami, FL 33172 and
    2601 NW 112 Avenue, Miami, FL 33172 (temporary locations for 2004-2005)
    SW 117 Avenue and 232 Street, Miami, FL 33170 (permanent location)
41. Somerset Academy Charter Middle School
    2601 NW 112 Avenue, Miami, FL 33172 and
    8750 NW 21 Terr, Miami, FL 33172 (temporary locations for 2004-2005)
    SW 117 Avenue and SW 232 Street, Miami FL 33170 (permanent)
42. Somerset Academy Charter High School, 11100 NW 27 Street, Miami, FL 33172 and
    2601 NW 112 Avenue, Miami, FL 33172 (temporary locations)
    SW 117 Avenue and SW 232 Street, Miami FL 33170 (permanent location)
43. Sweet Home Charter School, 17201 SW 103 Avenue, Miami, FL 33157 (temporary location)
    SW 190 Street and 112 Avenue, Miami, FL 33157*

* Locations pending final School Board approval.

Approved Contracts for Subsequent Years

44. Dr. Joseph Coats Grace Community Charter School, SW 246 Street & 112 Avenue, Miami, FL
45. Miami Shores Charter Middle/Senior High School, NW 11441 NW Second Avenue, Miami Shores, FL 33168
46. Summerville Charter School, SW 246 Street and 117 Avenue, Miami, FL

Approved Applications

47. Mater Academy South Charter School, Sweetwater area
48. Mater Gardens Academy Elementary School, Hialeah Gardens area
49. Mater Gardens Academy Middle School, Hialeah Gardens area
50. Mater Springs Academy Elementary School (location to be determined)
51. Mater Springs Academy Middle School (location to be determined)
52. Miami-Dade Charter Foundation (4 sites - locations to be determined)
53. North Miami/Florida International University Charter Senior High School, NE 151 St. & Biscayne, North Miami, FL
54. Sabal Palm Charter High School, Hialeah area
55. Somerset Academy (6 sites - locations to be determined)
56. Spirit City Academy (location to be determined)
57. Sunset Academy (location to be determined)
58. The City of North Miami/Florida International University Charter School (location to be determined)

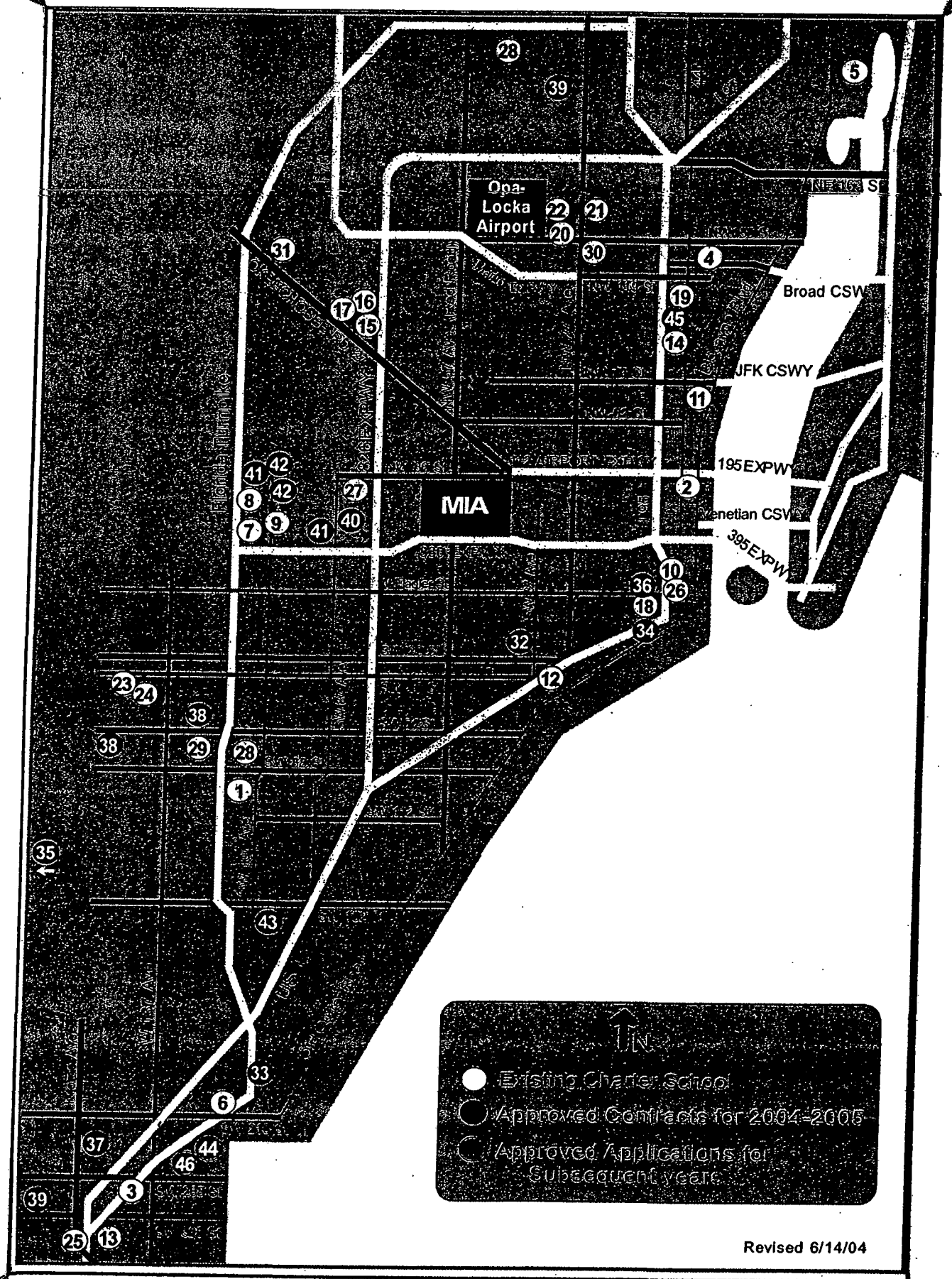

Revised 6/14/04

PETITION OF APPEAL FROM DECISION OF
MIAMI-DADE COUNTY COMMUNITY ZONING APPEALS BOARD
TO THE BOARD OF COUNTY COMMISSIONERS

CHECKED BY AG AMOUNT OF FEE 1,092.07

RECEIPT # I2004123360

DATE HEARD: 5/11/04

BY CZAB # 14

RECEIVED
MAY 14 2004
ZONING HEARINGS SECTION
MIAMI-DADE PLANNING AND ZONING DEPT.
BY
DATE RECEIVED STAMP

****

This Appeal Form must be completed in accordance with the "Instruction for Filing an Appeal" and in accordance with Chapter 33 of the Code of Miami-Dade County and must be made to the Department on or before the Deadline Date prescribed

RE: Hearing No. 03-300

Filed in the name of (Applicant) Cardan of South Dade, LLC

Name of Appellant, if other than applicant

Address/Location of APPELLANT'S property: Lying West of SW 194th Avenue and South of theoretical SW 304th Street in Miami-Dade County.

Application, or part of Application being Appealed (Explanation): Entire appealable application

Appellant (name): Cardan of South Dade, LLC
hereby appeals the decision of the Miami-Dade County Community Zoning Appeals Board with reference to the above subject matter, and in accordance with the provisions contained in Chapter 33 of the Code of Miami-Dade County, Florida, hereby makes application to the Board of County Commissioners for review of said decision. The grounds and reasons supporting the reversal of the ruling of the Community Zoning Appeals Board are as follows:

(State in brief and concise language)

The Community Council's decision to deny the application was not based on substantial competent evidence. On the contrary, the decision was motivated by an ultra virus attempt to impose a moratorium on development.

{M2105792;1}
Page 1

APPELLANT MUST SIGN THIS PAGE

Date: 12 day of May, year 2004

Signed _____

Daniel W. Bresnahan
Print Name

17001 SW 48 ST SW Ranches Fl 33331
Mailing Address

305-828-4882 305-362-8829
Phone Fax

REPRESENTATIVE'S AFFIDAVIT
If you are filing as representative of an association or other entity, so indicate:

Cardan of South Dade, LLC
Representing

_____
Signature

Juan J. Mayol, Esq.
Print Name

One S.E. Third Avenue
Address

Miami FL 33131
City State Zip

(305) 374-5600
Telephone Number

Subscribed and Sworn to before me on the 12 day of May, year 2004

_____
Notary Public

(stamp/seal)

MERCEDES ARROJAS
MY COMMISSION # DD 242245
EXPIRES: December 16, 2007
Bonded Thru Notary Public Underwriters

Commission expires:

{M2105792;1}
Page 2

29

APPELLANT'S AFFIDAVIT OF STANDING
(must be signed by each Appellant)

STATE OF **FLORIDA**

COUNTY OF **MIAMI-DADE**

Before me the undersigned authority, personally appeared Daniel W. Bresnahan, Manager of Cardan of South Dade, LLC (Appellant) who was sworn and says that the Appellant has standing to file the attached appeal of a Community Zoning Appeals Board decision.

The Appellant further states that they have standing by virtue of being of record in Community Zoning Appeals Board matter because of the following:

(Check all that apply)

____ 1. Participation at the hearing
X 2. Original Applicant
____ 3. Written objection, waiver or consent

Appellant further states they understand the meaning of an oath and the penalties for perjury, and that under penalties of perjury, Affiant declares that the facts stated herein are true.

Further Appellant says not.

Witnesses:

Signature

Jeannie Graverax
Print Name

Signature

Tinet Marrero
Print Name

Appellant's signature

Daniel W. Bresnahan
Print Name

Sworn to and subscribed before me on the 12 day of May, year 2004.

Appellant is personally know to me or has produced _____ as identification.

Notary
(Stamp/Seal)

Commission Expires

NOTARY PUBLIC STATE OF FLORIDA
OFFICIAL NOTARY SEAL
MARIELA SOSA
COMMISSION NUMBER
CC941950
MY COMMISSION EXPIRES
JUNE 5,2004

{M2105792;1}
Page 3

30

RESOLUTION NO. CZAB14-15-04

WHEREAS, **CARDAN OF SOUTH DADE L. L. C.** applied for the following:

AU to EU-M

SUBJECT PROPERTY: The NW ¼ of the SW ¼, less the south 497' & less the west 420' & less the north 25' thereof, in Section 11, Township 57 South, Range 38 East.

LOCATION: Lying west of S.W. 194 Avenue & south of theoretical S.W. 304 Street, Miami-Dade County, Florida, and

WHEREAS, a public hearing of the Miami-Dade County Community Zoning Appeals Board 14 was advertised and held, as required by law, and all interested parties concerned in the matter were given an opportunity to be heard, and at which time the applicant proffered a Declaration of Restrictions, and

WHEREAS, upon due and proper consideration having been given to the matter, it is the opinion of this Board that the requested district boundary change to EU-M would not be compatible with the neighborhood and area concerned and would be in conflict with the principle and intent of the plan for the development of Miami-Dade County, Florida, and should be denied, and

WHEREAS, a motion to deny the application without prejudice was offered by Don Jones, seconded by Charlie McGarey, and upon a poll of the members present the vote was as follows:

Samuel L. Ballinger	absent	Curtis Lawrence	aye
Mabel G. Dijkstra	absent	Charlie McGarey	aye
Don Jones	aye	Dr. Pat Wade	aye

Wilbur B. Bell aye

NOW THEREFORE BE IT RESOLVED by the Miami-Dade County Community Zoning Appeals Board 14, that the requested district boundary change to EU-M be and the same is hereby denied without prejudice.

The Director is hereby authorized to make the necessary notations upon the records of the Miami-Dade County Department of Planning and Zoning.

PASSED AND ADOPTED this 11th day of May, 2004.

Hearing No. 04-3-CZ14-2
ls

STATE OF FLORIDA

COUNTY OF MIAMI-DADE

I, Luis Salvat, as Deputy Clerk for the Miami-Dade County Department of Planning and Zoning as designated by the Director of the Miami-Dade County Department of Planning and Zoning and Ex-Officio Secretary of the Miami-Dade County Community Zoning Appeals Board 14, DO HEREBY CERTIFY that the above and foregoing is a true and correct copy of Resolution No. CZAB14-15-04 adopted by said Community Zoning Appeals Board at its meeting held on the 11th day of May 2004.

IN WITNESS WHEREOF, I have hereunto set my hand on this the 17th day of May 2004.

Luis Salvat

Luis Salvat, Deputy Clerk (2678)
Miami-Dade County Department of Planning and Zoning

SEAL

ZONING APPEALS BOARD DADE COUNTY FLORIDA

MIAMI-DADE FIRE RESCUE
Planning & Capital Improvements Bureau
ZONING COMMENTS

Hearing Number: 203-300 REV #2

Plans: ☑ Yes ☐ No Request: _____

Location: _____

Recommendation:
- Approved ✓
- Approved with conditions ____*
- Approved with no change from previous submittal ____
- Denial ____
- Defer to DIC comments ____

*_____

Estimated number of alarms generated annually by application: 6

If there is an impact, below is the service availability:

Station District 16 Grid 2589 DU/SF 25 Occupancy Type _____

Impact of additional calls on closest station:
- ☐ No Impact
- ☑ Minimal Impact
- ☐ Moderate Impact
- ☐ Severe Impact

Planned Service to Mitigate:

Service	Location	Year to be Completed

☑ None

THIS REVIEW IS FOR SERVICE IMPACT AND SERVICE AVAILABILITY ONLY AND DOES NOT CONSTITUTE NOR IMPLY SITE PLAN APPROVAL.

ALL SITE PLANS MUST BE REVIEWED AND APPROVED BY THE MIAMI-DADE FIRE RESCUE FIRE WATER & ENGINEERING BUREAU LOCATED AT 11805 SW 26 ST. BASED UPON THAT REVIEW, SITE PLANS MAY NEED MODIFICATION TO COMPLY WITH LIFE-SAFETY STANDARDS.

Reviewed by: K Lyon Kathryn Lyon Phone: (786) 331-4546 Date: 9-20-04.

Revised 3/9/04 BJM

TEAM METRO
SOUTH OFFICE

ENFORCEMENT HISTORY

Cardan of South Dade, LLC	Lying west of SW 194 AVE and South of Theoretical SW 304 ST, Miami-Dade County, FL
APPLICANT	**ADDRESS**
10/07/2004	03-300
DATE	**HEARING NUMBER**

ENFORCEMENT HISTORY:

No Violations as of July 1, 2004

Miami-Dade Police Department
Target Area - Police Grid(s): 2589
Cardan of South Dade, LLC; Hearing # 03-300

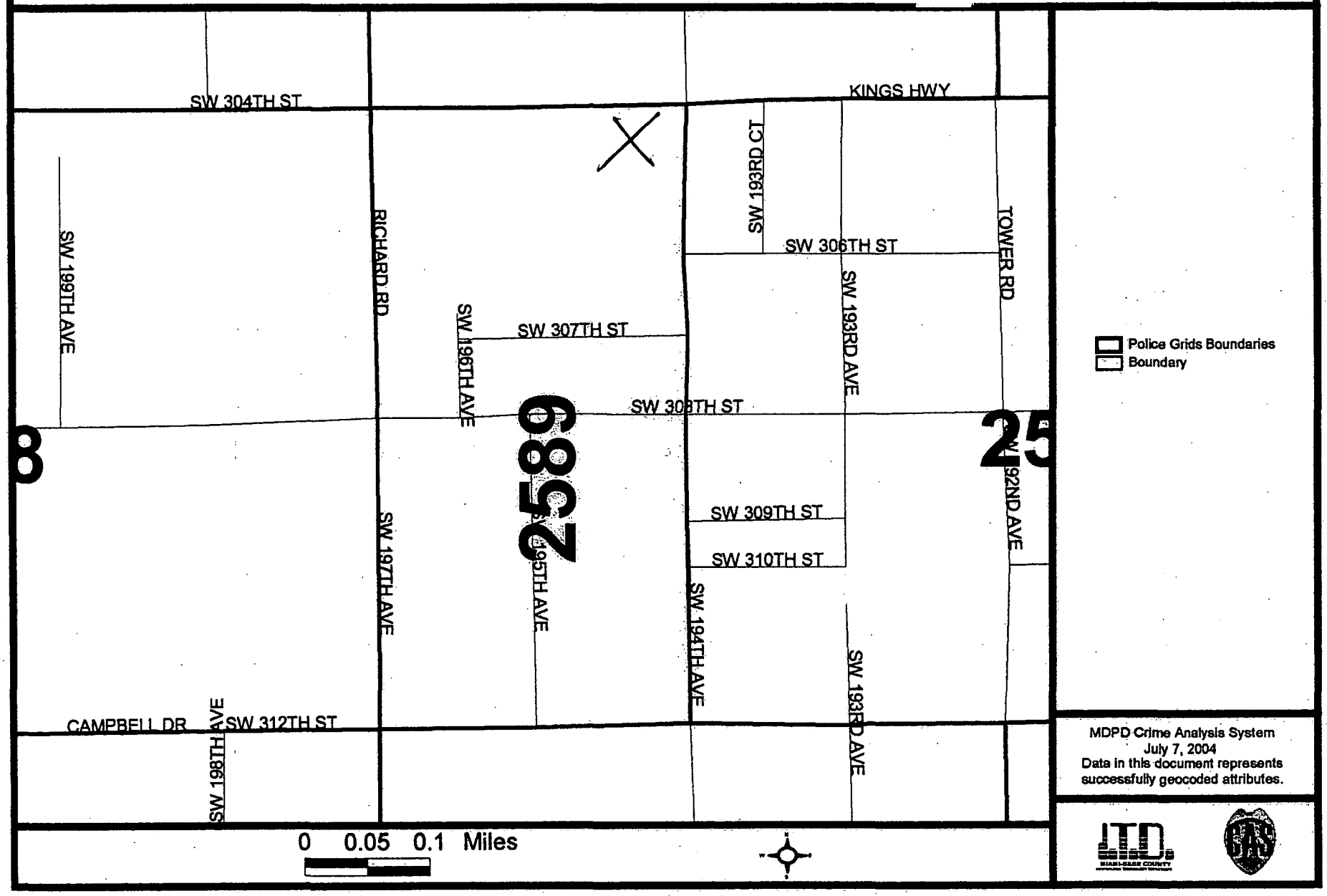

36

Miami-Dade Police Department
Summarized Grid Information By Signal
For 2002-01-01 Thru 2002-12-31

Miami-Dade Police Department

Crime Information Warehouse

Detail Filter: (Dis.Complaint Date >= "2002-01-01" and Dis.Complaint Date < "2003-01-01") and (Dis.Grid in ("2589")) and ((Dis.Signal Code in ("13" , "14" , "15" , "16" , "17" , "18" , "19" , "20" , "21" , "22" , "23" , "24" , "25" , "26" , "27" , "28" , "29" , "30" , "31" , "32" , "33" , "34" , "35" , "36" , "37" , "38" , "39" , "40" , "41" , "42" , "43" , "44" , "45" , "46" , "47" , "48" , "49" , "50" , "51" , "52" , "53" , "54" , "55") or ('ALL' in ("13" , "14" , "15" , "16" , "17" , "18" , "19" , "20" , "21" , "22" , "23" , "24" , "25" , "26" , "27" , "28" , "29" , "30" , "31" , "32" , "33" , "34" , "35" , "36" , "37" , "38" , "39" , "40" , "41" , "42" , "43" , "44" , "45" , "46" , "47" , "48" , "49" , "50" , "51" , "52" , "53" , "54" , "55")))) and Common and (Dis.Reporting Agency Code = substring ("030" , 1 , 3))

Grid	Signal Code	Signal Description	Total
2589	13	SPECIAL INFORMATION/ASSIGNM	4
	14	CONDUCT INVESTIGATION	7
	15	MEET AN OFFICER	34
	18	HIT AND RUN	1
	19	TRAFFIC STOP	2
	21	LOST OR STOLEN TAG	1
	22	AUTO THEFT	2
	25	BURGLAR ALARM RINGING	17
	26	BURGLARY	5
	27	LARCENY	1
	28	VANDALISM	1
	32	ASSAULT	5
	34	DISTURBANCE	8
	37	SUSPICIOUS VEHICLE	1
	39	PRISONER	2
	41	SICK OR INJURED PERSON	1
	49	FIRE	1
	54	FRAUD	1

Total Signals for Grid 2589 : 94

Total Reported: 58 Total Not Reported: 36

Total for All Grids : 94

Miami-Dade Police Department
Summarized Grid Information By Signal
For 2003-01-01 Thru 2003-12-31

Miami-Dade Police Department

Crime Information Warehouse

Detail Filter: (Dis.Complaint Date >= "2003-01-01" and Dis.Complaint Date < "2004-01-01") and (Dis.Grid in ("2589")) and ((Dis.Signal Code in ("13", "14", "15", "16", "17", "18", "19", "20", "21", "22", "23", "24", "25", "26", "27", "28", "29", "30", "31", "32", "33", "34", "35", "36", "37", "38", "39", "40", "41", "42", "43", "44", "45", "46", "47", "48", "49", "50", "51", "52", "53", "54", "55") or ('ALL' in ("13", "14", "15", "16", "17", "18", "19", "20", "21", "22", "23", "24", "25", "26", "27", "28", "29", "30", "31", "32", "33", "34", "35", "36", "37", "38", "39", "40", "41", "42", "43", "44", "45", "46", "47", "48", "49", "50", "51", "52", "53", "54", "55")))) and Common and (Dis.Reporting Agency Code = substring ("030", 1, 3))

Grid	Signal Code	Signal Description	Total
2589	13	SPECIAL INFORMATION/ASSIGNM	6
	14	CONDUCT INVESTIGATION	7
	15	MEET AN OFFICER	34
	19	TRAFFIC STOP	1
	20	TRAFFIC DETAIL	2
	25	BURGLAR ALARM RINGING	25
	26	BURGLARY	4
	27	LARCENY	1
	28	VANDALISM	1
	34	DISTURBANCE	7
	37	SUSPICIOUS VEHICLE	2
	39	PRISONER	2
	48	EXPLOSION	1

Total Signals for Grid 2589 : 93

Total Reported: 64 Total Not Reported: 29

Total for All Grids : 93

Miami-Dade Police Department

MIAMI-DADE POLICE DEPARTMENT
Part I and Part II Crimes w/o AOA
For Specific Grids
From 2002-01-01 Thru 2002-12-31

Crime Information Warehouse

YEAR: 2002

Grid(s): 2589

Part I Crimes	Total Crimes
Grid 2589	
2200 - BURGLARY	2
230F - SHOPLIFTING FROM A MOTOR VEHICLE	1
230G - SHOPLIFTING ALL OTHERS	2
2400 - MOTOR VEHICLE THEFT	2
Grid 2589 TOTAL	7
Total Part I :	7

MIAMI-DADE POLICE DEPARTMENT
Part I and Part II Crimes w/o AOA
For Specific Grids
From 2002-01-01 Thru 2002-12-31

Miami-Dade Police Department

Crime Information Warehouse

YEAR: 2002

Grid(s): 2589

PART II Crimes	Total Crimes
Grid 2589	
130B - SIMPLE ASSAULT	3
260B - FRAUD CREDIT CARD/ATM	1
Grid 2589 TOTAL	4
Total PART II	4

Grand Total: 11

Detail Filter: OI.Incident From Date Time >= "2002-01-01" and OI.Incident From Date Time < "2003-01-01" and OI.Offense.Ucr Code in ('090A', '1200', '110A', '110B', '110C', '130A', '130D', '2200', '230A', '230B', '230C', '230D', '230E', '230F', '230G', '2400', '090C', '130B', '130E', '350A', '350B', '5100', '2700', '260A', '260B', '260D', '260E', '260F', '1000', '2000') and (OI.Reporting_Agency_Code = substring ("030", 1, 3)) and OI.Aoa Agency Code = '000' and OI.Clearance Type Description <> 'UNFOUNDED' and OI.Report Written YN = 'Y' and OI.Grid in ("2589")

MIAMI-DADE POLICE DEPARTMENT
Part I and Part II Crimes w/o AOA
For Specific Grids
From 2003-01-01 Thru 2003-12-31

Miami-Dade Police Department

Crime Information Warehouse

YEAR: 2003

Grid(s): 2589

Part I Crimes	Total Crimes
Grid 2589	
130A - AGGRAVATED ASSAULT	1
2200 - BURGLARY	2
230F - SHOPLIFTING FROM A MOTOR VEHICLE	1
230G - SHOPLIFTING ALL OTHERS	2
Grid 2589 TOTAL	6
Total Part I	6

Grand Total: 6

Detail Filter: OI.Incident From Date Time >= "2003-01-01" and OI.Incident From Date Time < "2004-01-01" and OI.Offense.Ucr Code in ('090A', '1200', '110A', '110B', '110C', '130A', '130D', '2200', '230A', '230B', '230C', '230D', '230E', '230F', '230G', '2400', '090C', '130B', '130E', '350A', '350B', '5100', '2700', '260A', '260B', '260D', '260E', '260F', '1000', '2000') and (OI.Reporting_Agency_Code = substring ("030", 1, 3)) and OI.Aoa Agency Code = '000' and OI.Clearance Type Description <> 'UNFOUNDED' and OI.Report Written YN = 'Y' and OI.Grid in ("2589")

.SCLOSURE OF INTEREST*

a **CORPORATION** owns or leases the subject property, list principal stockholders and percent of stock vned by each. [Note: Where principal officers or stockholders consist of other corporation(s), trust(s), artnership(s) or similar entities, further disclosure shall be made to identify the natural persons having e ultimate ownership interest].

ORPORATION NAME: CARDAN OF SOUTH DADE, LLC

AME AND ADDRESS	Percentage of Stock
Daniel W. Bresnahan	100

a **TRUST or ESTATE** owns or leases the subject property, list the trust beneficiaries and percent of iterest held by each. [Note: Where beneficiaries are other than natural persons, further disclosure shall e made to identify the natural persons having the ultimate ownership interest].

RUST/ESTATE NAME:

AME AND ADDRESS	Percentage of Interest

a **PARTNERSHIP** owns or leases the subject property, list the principals including general and limited artners. [Note: Where partner(s) consist of other partnership(s), corporation(s), trust(s) or similar ntities, further disclosure shall be made to identify the natural persons having the ultimate ownership nterests].

ARTNERSHIP OR LIMITED PARTNERSHIP NAME:

AME AND ADDRESS	Percent of Ownership

f there is a **CONTRACT FOI . UR ASE** by a Corporation, Trust or . art ip, list purchasers below, ncluding principal officers, stockholders, beneficiaries or partners. [Note: Where principal officers, stockholders, beneficiaries or partners consist of other corporations, trusts, partnerships or similar entities, further disclosure shall be made to identify natural persons having ultimate ownership interests].

NAME OF PURCHASER: _____

NAME, ADDRESS AND OFFICE (if applicable)	Percentage of Interest

Date of contract: _____

f any contingency clause or contract terms involve additional parties, list all individuals or officers, if a corporation, partnership or trust:

_____

_____

_____

_____

_____

NOTICE: For changes of ownership or changes in purchase contracts after the date of the application, but prior to the date of final public hearing, a supplemental disclosure of interest is required.

The above is a full disclosure of all parties of interest in this application to the best of my knowledge and belief.

Signature: _____

Daniel W. Bresnahan (Applicant) Managing Partner, Cardan of South Dade, LLC

Sworn to and subscribed before me this 7 day of October 2003. Affiant is personally known to me or has produced F.D.L as identification.

_____ (Notary Public)

OFFICIAL NOTARY SEAL MARIELA SOSA COMMISSION NUMBER CC941980 MY COMMISSION EXPIRES JUNE 8, 2004 NOTARY PUBLIC STATE OF FLORIDA

My commission expires _____

*Disclosure shall not be required of: 1) any entity, the equity interests in which are regularly traded on an established securities market in the United States or another country; or 2) pension funds or pension trusts of more than five thousand (5,000) ownership interests; or 3) any entity where ownership interests are held in a partnership, corporation or trust consisting of more than five thousand (5,000) separate interests, including all interests at every level of ownership and where no one (1) person or entity holds more than a total of five per cent (5%) of the ownership interest in the partnership, corporation or trust. Entities whose ownership interests are held in a partnership, corporation, or trust consisting of more than five thousand (5,000) separate interests, including all interests at every level of ownership, shall only be required to disclose those ownership interest which exceed five (5) percent of the ownership interest in the partnership, corporation or trust.

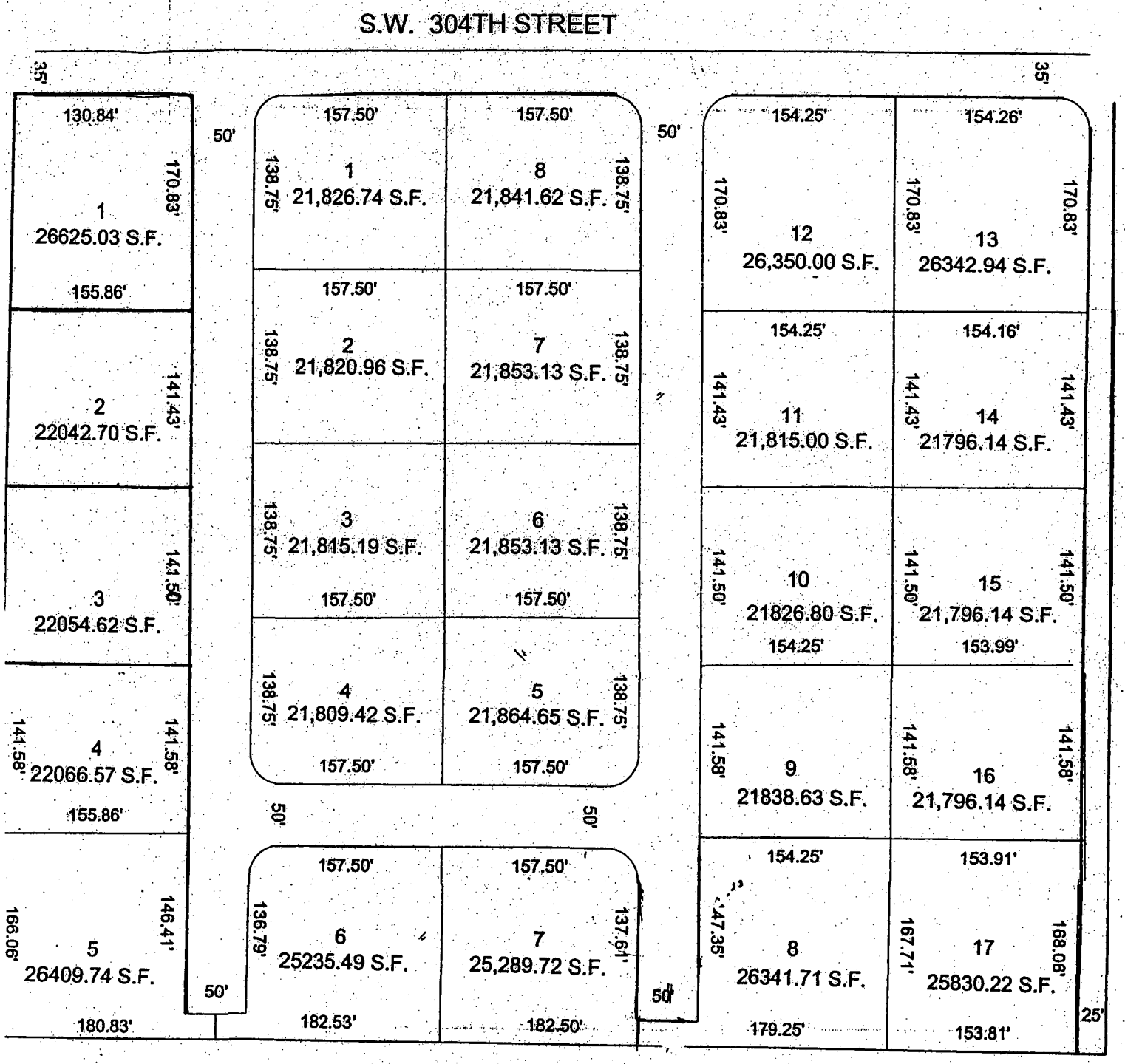

TOTAL GROSS AREA = 720992.64 S.F. (16.55 AC.)
NUMBER OF LOTS = 25 E41-3
REQUIRED MINIMUM LOT AREA = 21780 S.F.
ROADS DEDICATION AREA= 141917.61 S.F. (3.26 AC)
SANITARY SEWER SYSTEM NOT AVAILABLE (SEPTIC TANKS)
WATER SYSTEM NOT AVAILABLE (WELLS)

NORTH

ZD2-300
RECEIVED
APR 07 2004
ZONING HEARINGS SECTION
MIAMI-DADE PLANNING AND ZONING DEPT.
BY

PETERSON

PROPOSED SITE PLAN

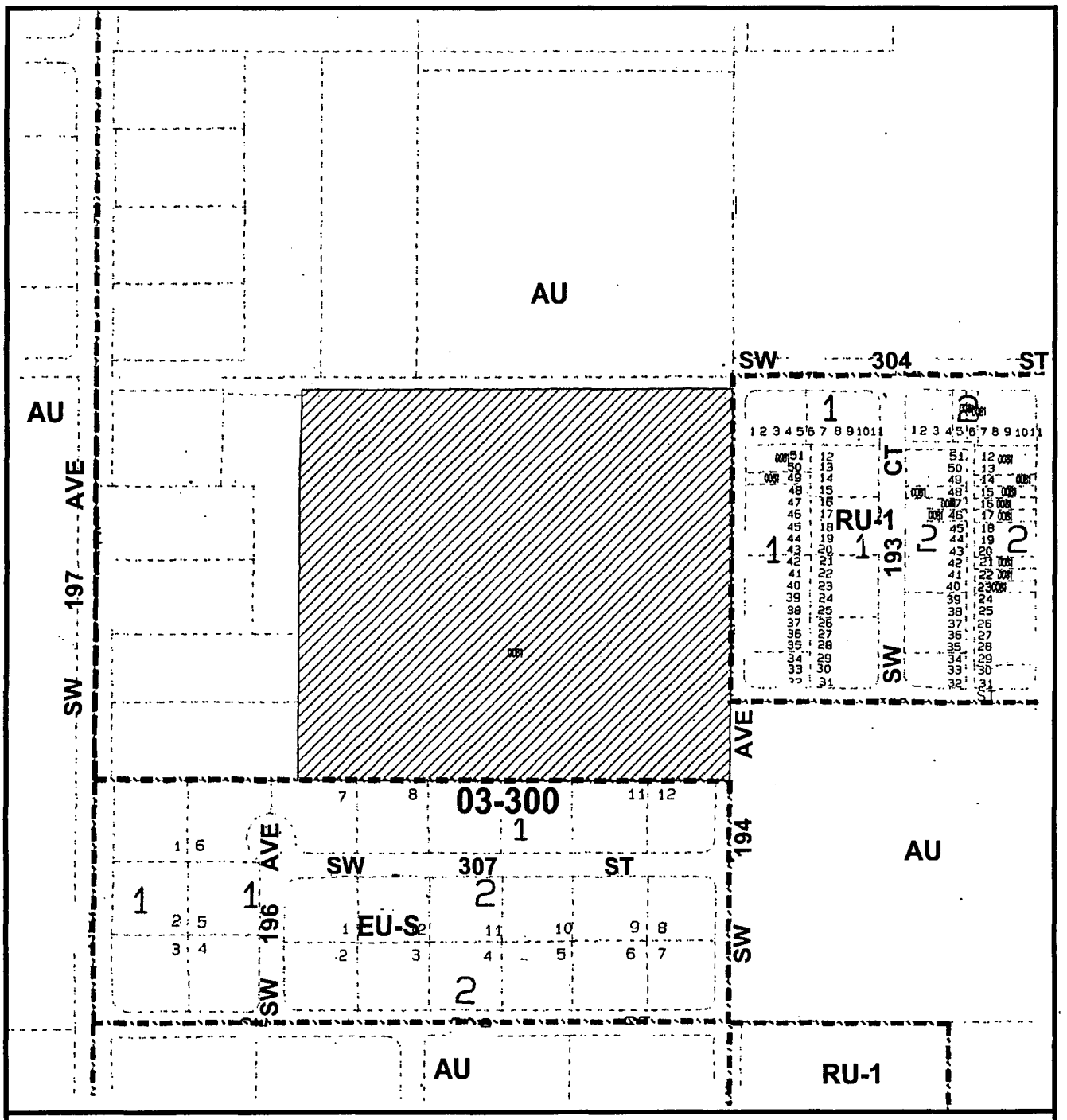

MIAMI-DADE COUNTY
HEARING MAP

S C A L E
0 300'
N

SUBJECT PROPERTY

Section: 11 Township: 57 Range: 38
Process Number: 03-300
Applicant: CARDAN OF SOUTH DADE
District Number: 08
Zoning Board: C14
Drafter ID: ALFREDO
Scale: 1:300'

MIAMI-DADE

G: ZONING DRAFTING 03-300. 11/03
REVISED 6-30-04



MIAMI-DADE COUNTY
AERIAL

S C A L E
0 NTS
N

SUBJECT PROPERTY

Section: 11 Township: 57 Range: 38
Process Number: 03-300
Applicant: CARDAN OF SOUTH DADE
District Number: 08
Zoning Board: C14
Drafter ID: ALFREDO
Scale: NTS

MIAMI-DADE

G: ZONING DRAFTING. 03-300. 11/03
REVISED 8-30-04

3. CARDAN OF SOUTH DADE, LLC
(Applicant)

04-3-CZ14-2 (03-300)
BCC/District 8
Hearing Date: 7/29/04

Property Owner (if different from applicant) **Same.**

Is there an option to purchase ☐/ lease ☐ the property predicated on the approval of the zoning request? Yes ☐ No ☑

Disclosure of interest form attached? Yes ☑ No ☐

Previous Zoning Hearings on the Property:

Year	Applicant	Request	Board	Decision
				NONE

Action taken today does not constitute a final development order, and one or more concurrency determinations will subsequently be required. Provisional determinations or listings of needed facilities made in association with this Initial Development Order shall not be binding with regard to future decisions to approve or deny an Intermediate or Final Development Order on any grounds.

MIAMI-DADE COUNTY
COMMUNITY ZONING APPEALS BOARD - AREA 14
MOTION SLIP

APPLICANT'S NAME: **CARDAN OF SOUTH DADE L.L.C.**

REPRESENTATIVE(S): Juan Mayol

HEARING NUMBER	HEARING DATE	RESOLUTION NUMBER
04-3-CZ14-2 (0300)	March 15, 2004	CZAB14- -03

DEPT. REC: Approval

☐ WITHDRAW: ☐ Entire Application ☐ ITEMS _____

☑ DEFER: ☐ INDEFINITELY ☑ TO: 5/11/04 ☐ W/Leave To Amend

☐ DENY: ☐ WITH PREJUDICE ☐ WITHOUT PREJUDICE

☐ ACCEPT PROFFERED COVENANT ☐ ACCEPT REVISED PLANS

☐ APPROVE ☐ PER REQUEST ☐ PER DEPARTMENT ☐ PER D.I.C.
☐ WITH STD. CONDITIONS

☑ OTHER: So applicant can meet with the neighbors. There will be no further advertisement.

TITLE	M/S	NAME	YES	NO	ABSENT
MR.		Samuel L. BALLINGER			✓
MS.		Mabel G. DIJKSTRA			✓
VICE-CHAIRMAN		Don JONES	✓		
MR.	M	Curtis LAWRENCE (C.A.)	✓		
MR.		Charlie MCGAREY	✓		
DR.	S	Patricia WADE	✓		
CHAIRMAN		Wilbur B. BELL	✓		

VOTE:____to____

EXHIBITS: ☐ YES ☑ NO

COUNTY ATTORNEY: Thomas Robertson

MIAMI-DADE COUNTY DEPARTMENT OF PLANNING AND ZONING
RECOMMENDATION TO THE BOARD OF COUNTY COMMISSIONERS

APPLICANT: Cardan Of South Dade L.L.C. **PH:** Z03-300 (04-3-CZ14-2)

SECTION: 11-57-38 **DATE:** July 29, 2004

COMMISSION DISTRICT: 8 **ITEM NO.:** 3

==========

A. INTRODUCTION

- **REQUEST:**

  The applicant is appealing the decision of Community Zoning Appeals Board #14 which denied the following:

  AU to EU-M

- **SUMMARY OF REQUEST:**

  This application is appealing the denial of the request to change the zoning on the subject property from agricultural district to estate modified residential district.

- **LOCATION:**

  Lying west of S.W. 194 Avenue and south of theoretical S.W. 304 Street, Miami-Dade County, Florida.

- **SIZE:** 17.02 acres.

- **IMPACT:**

  The rezoning of the property to EU-M will allow the applicant to build 41 units where the existing zoning would only allow a total of 3 units. However, the rezoning will increase the population in the area, will bring more children to local schools, will increase the demand for water and sewer services, and will bring additional traffic and noise into the area.

B. ZONING HEARINGS HISTORY: None.

C. COMPREHENSIVE DEVELOPMENT MASTER PLAN (CDMP):

1. The Adopted 2005 and 2015 Land Use Plan designates the subject property as being within the Urban Development Boundary for **estate density residential**. The residential densities allowed in this category shall range from a minimum of 1.0 to a maximum of 2.5 units per gross acre. This density range is typically characterized by detached estates which utilize only a small portion of the total parcel. Clustering, and a variety of housing types may, however, be authorized.

2. Existing lawful residential and non-residential uses and zoning are not specifically depicted on the LUP map. They are however reflected in the average Plan Density depicted. All such lawful uses and zoning are deemed to be consistent with this Plan as provided in the section of this CDMP titled "Concepts and Limitations of the Land Use Plan Map." The limitation referenced in this paragraph pertain to existing zoning and uses. All approval of new zoning must be consistent with the provisions of the specific category in which the subject parcel exists, including the provisions for density averaging and definition of gross density.

D. NEIGHBORHOOD CHARACTERISTICS:

	ZONING	LAND USE PLAN DESIGNATION
Subject Property:		
	AU; vacant	Residential, estate density, 1 to 2.5 dua
Surrounding Properties:		
NORTH:	AU; single family residence and vacant nursery	Residential, estate density, 1 to 2.5 dua
SOUTH:	EU-S; single family residences	Residential, estate density, 1 to 2.5 dua
EAST:	AU & RU-1; single family residences and nursery	Residential, estate density, 1 to 2.5 dua
WEST:	AU; single family residences	Residential, estate density, 1 to 2.5 dua

This 17.02 acre parcel is located in the southwest corner of SW 194 Avenue and SW 304 Street. The area is characterized by new and existing single-family residential subdivisions, vacant properties, plant nurseries which have been abandoned, plant nurseries in business and single-family residential in two or more acre sized lots.

E. SITE AND BUILDINGS:

Site Plan Review:

Scale/Utilization of Site:	**Acceptable***
Location of Buildings:	**N/A**
Compatibility:	**Acceptable**
Landscape Treatment:	**N/A**
Open Space:	**N/A**
Buffering:	**N/A**
Access:	**N/A**
Parking Layout/Circulation:	**Unacceptable**
Visibility/Visual Screening:	**N/A**
Energy Considerations:	**N/A**

4

Roof Installations:	**N/A**
Service Areas:	**N/A**
Signage:	**N/A**
Urban Design:	**N/A**

* with a covenant

F. PERTINENT REQUIREMENTS/STANDARDS:

Section 33-311(A)(8) The Board shall hear and grant or deny applications for **district boundary changes** taking into consideration that same must be consistent with the CDMP, with applicable area or neighborhood studies or plans, and would serve a public benefit. The Board shall take into consideration if the proposed development will have a favorable or unfavorable impact on the environmental and natural resources of Miami-Dade County, including consideration of the means and estimated cost necessary to minimize the adverse impacts, the extent to which alternatives to alleviate adverse impacts may have a substantial impact on the natural and human environment, and whether any irreversible or irretrievable commitment of natural resources will occur as a result of the proposed development. The Board shall consider if the development will have a favorable or unfavorable impact on the economy of Miami-Dade County, if it will efficiently or unduly burden water, sewer, solid waste disposal, recreation, education, public transportation facilities, including mass transit, roads, streets, and highways or other necessary public facilities which have been constructed or planned and budgeted for construction, and if the development is or will be accessible by public or private roads, street or highways.

G. NEIGHBORHOOD SERVICES:

DERM	**No objection***
Public Works	**Objects****
Parks	**No objection**
MDTA	**No objection**
Fire Rescue	**No objection**
Police	**No objection**
Schools	**19 students**

* subject to the conditions stated in their attached memorandum
** objects to the site plan

H. ANALYSIS:

On May 11, 2004 Community Zoning Appeals Board – 14 denied this application without prejudice by a vote of 5 – 0. The CDMP states that all existing uses and zoning are deemed to be consistent with the CDMP. Staff notes that the Board's decision to deny this application and retain the existing AU zoning is consistent with the CDMP. The applicant is appealing the decision to deny this application which would permit a rezoning from AU, agricultural district, to EU-M, estate modified district.

The applicant is appealing the Board's decision and states in the appeal form that the Community Council's decision to deny the application was not based on substantial competent evidence. The applicant further states that, on the contrary, the decision was motivated by an ultra vires attempt to impose a moratorium on development.

The subject property is located on the southwest corner of SW 194 Avenue and theoretical SW 304 Street. The applicant is seeking a district boundary change from AU, Agricultural District, to EU-M, Estate Modified Residential District. EU-M zoning permits a maximum density of 2.42 units per acre, a minimum lot area of 15,000 sq. ft., a minimum depth of 115', and a minimum width of 120'. However, with the use of Severable Use Rights (SUR's) EU-M zoning would permit a minimum lot area of 12,500 sq. ft., a minimum depth of 115', and a minimum width of 100'. The applicant has submitted a plan depicting the development of the proposed parcel into 25 lots. Each lot complies with the EU-M zoning district regulations and do not require the use of SURs.

The Department of Environmental Resources Management **(DERM)** has **no objections** to this application and has indicated that it meets the Level of Service (LOS) standards set forth in the Master Plan. The **Public Works Department objects** to the site plan submitted with this application and notes that the applicant must redesign the site plan to eliminate the t-turnarounds, streets and avenues must be labeled, that the lots facing SW 304 Street must have circular driveways, and that the land requires platting. This application does meet the traffic concurrency criteria and will generate **36** additional **PM** daily peak hour vehicle trips. The additional trips do not exceed the acceptable Level of Service (LOS) which are currently at LOS "A" and "B". The applicant met with the **Miami-Dade County Public Schools** (MDCPS) on February 12, 2004 to discuss the impact of the proposed development on public schools. The development will bring 19 additional students to the area schools. The applicant's representative has stated that they have advised MDCPS that they are unable to proffer any additional mitigation other than the applicable impact fees.

This application will allow the applicant to provide additional housing for the community. The Master Plan, which designates this site for Estate Density Residential use, permits a maximum density of 2.5 units per gross acre which results in the maximum development of 42 residential units on this site. The proposed EU-M zoning will allow the applicant to develop the site with 41 single family residential units at a density of 2.4 units per acre. Although staff can be supportive of the rezoning to EU-M, it is not supportive of the submitted site plans and will require that the applicant comply with all the Public Works requirements. Staff supports the rezoning to EU-M, subject to the Board's acceptance of a covenant limiting the development of this site to a maximum of 25 units and stating that the applicant will comply at the time of platting with all the requirements of the Public Works Department. Subject to the proffered covenant, staff recommends approval of the proposed EU-M zoning since said district would be **consistent** with the Land Use Plan (LUP) map of the CDMP and **compatible** with the area which consists of EU-S zoning to the south, RU-1 zoning to the east and AU zoning to the north and west which is also designated for estate density residential use.

I. **RECOMMENDATION:** Approval of the zone change to EU-M, subject to the Board's acceptance of the proffered covenant.

J. **CONDITIONS:** None.

DATE INSPECTED: 02/18/04
DATE TYPED: 02/23/04
DATE REVISED: 03/01/04; 03/04/04; 04/22/04; 04/27/04; 06/25/04; 07/06/04; 07/19/04
DATE FINALIZED: 07/20/04
DO'QW:AJT:MTF:JED

Diane O'Quinn Williams, Director
Miami-Dade County Department of
Planning and Zoning

MIAMI-DADE

MEMORANDUM

DERM

TO: Diane O' Quinn-Williams, Director
Department of Planning and Zoning

DATE: January 20, 2004

SUBJECT: C-14 #Z2003000300
Cardan of South Dade, LLC
W/O SW 194th Avenue & S/O
theoretical SW 304 Street
DBC from AU to BU-M
(AU) (17.02 Ac.)
11-57-38

RECEIVED
JAN 29 2004
MIAMI-DADE COUNTY
DIRECTOR'S OFFICE
DEPT. OF PLANNING & ZONING

FROM: Alyce M. Robertson, Assistant Director
Environmental Resources Management

DERM has reviewed the subject application and has determined that it meets the minimum requirements of Chapter 24 of the Code of the Miami-Dade County, Florida. Accordingly, DERM may approve the application and it may be scheduled for public hearing. DERM has also evaluated the request insofar as the general environmental impact that may derive from it, and based upon the available information offers no objection to its approval.

Water Supply:
The closest public water main is located approximately 1,320 feet from the site. Based on the proposed request, the subject property is within a feasible distance for connection to public water; therefore DERM shall require connection to the public water supply system.

Existing public water facilities and services meet the Level of Service (LOS) standards set forth in the Comprehensive Development Master Plan (CDMP). Furthermore, the proposed development order, if approved, will not result in a reduction in the LOS standards subject to compliance with the conditions stipulated by DERM for this proposed development order.

Wastewater Disposal:
The closest public sanitary sewer is located approximately 1,320 feet from the site. Based on the proposed request, the subject property is within a feasible distance for connection to public sanitary sewers; therefore, DERM shall require that any development on the site be connected to the public sanitary sewer system. All sewer lines shall be required to comply with exfiltration requirements as applied to wellfield protection areas.

Existing public sanitary sewer facilities and services meet the Level of Service (LOS) standards set forth in the CDMP. Furthermore, the proposed development order, if approved, will not result in a reduction in the LOS standards subject to compliance with the conditions required by DERM for this proposed development order.

Stormwater Management:
All stormwater shall be retained on site utilizing properly designed seepage or infiltration drainage structures. Drainage plans shall provide for full on-site retention of the stormwater runoff of a 5-year storm event. Pollution Control devices shall be required at all drainage inlet structures.

8

A Standard General Environmental Resource Permit from DERM shall be required for the construction and operation of the required surface water management system. The applicant is advised to contact DERM in order to obtain additional information concerning permitting requirements.

The project is located within the Redlands Brownfield area where environmental site assessment may be required.

Site grading and development shall comply with the requirements of Chapter 11C of the Code of Miami-Dade County.

Any proposed development shall comply with County and Federal flood criteria requirements. The proposed development order, if approved, will not result in a reduction in the Level of Service standards for flood protection set forth in the Comprehensive Development Master Plan subject to compliance with the conditions required by DERM for this proposed development order.

Wetlands:
The subject site is not located in jurisdictional wetlands as defined in Chapter 24-3 and 24-58 of the Code; therefore, a Class IV Permit for work in wetlands will not be required by DERM.

Notwithstanding the above, permits from the Army Corps of Engineers (USACOE), the State of Florida Department of Environmental Protection (FDEP) and the South Florida Water Management District (SFWMD) may be required for the proposed project. The applicant is advised to contact these agencies concerning their permit procedures and requirements.

Tree Preservation:
Section 24-60 of the Code requires the preservation of tree resources. A Miami-Dade County tree removal permit is required prior to the removal or relocation of any trees. The applicant is advised to contact DERM staff for permitting procedures and requirements.

Enforcement History:
DERM has reviewed the Permits and Enforcement database and the Enforcement Case Tracking System and has found no open or closed formal enforcement records for the subject properties identified in the subject application.

Concurrency Review Summary:
The Department has conducted a concurrency review for this application and has determined that the same meets all applicable Levels of Service standards for an initial development order, as specified in the adopted Comprehensive Development Master Plan for potable water supply, wastewater disposal and flood protection. Therefore, the application has been approved for concurrency subject to the comments and conditions contained herein.

This concurrency approval does not constitute a final concurrency statement and is valid only for this initial development order as provided for in the adopted methodology for concurrency review. Additionally, this approval does not constitute any assurance that the LOS standards would be met by any subsequent development order applications concerning the subject property.

9

In summary, the application meets the minimum requirements of Chapter 24 of the Code and therefore, it may be scheduled for public hearing; furthermore, this memorandum shall constitute DERM's written approval as required by the Code. Additionally, DERM has also evaluated the application so as to determine its general environmental impact and after reviewing the available information offers no objections to the approval of the request.

cc: Lynne Talleda, Zoning Hearings- P&Z
Franklin Gutierrez, Zoning Agenda Coordinator-P&Z

PH# 03-300
CZAB-14
Rev. 2

PUBLIC WORKS DEPARTMENT COMMENTS

Applicant's Name: Cardan of South Dade L.L.C.

This Department objects to this application.

T-turnarounds must be eliminated and should be avoided in design of site plan.

Streets and avenues must be labeled. Applicant must contact Frank Rodriguez at 305-375-2707.

Proposed lots to face onto SW 304 St. must have circular driveways.

This land requires platting in accordance with Chapter 28 of the Miami-Dade County Code. The road dedications and improvements will be accomplished thru the recording of a plat.

This application **does** meet the traffic concurrency criteria for an Initial Development Order. It will generate **31 PM** daily peak hour vehicle trips. The traffic distributions of these trips to the adjacent roadways reveal that the addition of these new trips **does not** exceed the acceptable level of service of the following roadways:

Sta. #		LOS present	LOS w/project
9212	Krome Ave. n/o SW 288 St.	A	A
9942	SW 304 St. w/o US-1	B	B
9948	SW 312 St. w/o US-1	B	B
F-84	SW 344 St. e/o SW 187 Ave.	B	B

The request herein, constitutes an Initial Development Order only, and one or more traffic concurrency determinations will subsequently be required before development will be permitted.

Raul A. Pino, P.L.S.

JUL. 12 2004

Date

11

Miami-Dade County Public Schools

giving our students the world

Ana Rijo-Conde, Interim Assistant Superintendent
Facilities Operations, Maintenance and Planning

Miami-Dade County School Board
Dr. Michael M. Krop, Chair
Dr. Robert B. Ingram, Vice Chair
Agustin J. Barrera
Frank J. Bolaños
Frank J. Cobo
Perla Tabares Hantman
Betsy H. Kaplan
Dr. Marta Pérez
Dr. Solomon C. Stinson

Superintendent of Schools
Merrett R. Stierheim

March 3, 2004

Ms. Maria Teresa-Fojo, Division Chief
Miami-Dade County
Department of Planning and Zoning
Zoning Evaluation Section
111 NW 1 Street, Suite 1110
Miami, Florida 33128

Re: Cardan of South Dade, LLC - Application No. 03-300 (CC14)
West of SW 194 Avenue and South of SW 304 Street

Dear Ms. Fojo:

Pursuant to the state-mandated and School Board approved Interlocal Agreement, local government, the development community and the School Board are to collaborate on the options to address the impact of proposed residential development on public schools where the proposed development would result in an increase in the schools' FISH % utilization (permanent and relocatable), in excess of 115%. This figure is to be considered only as a review threshold and shall not be construed to obligate the governing agency to deny a development.

Attached please find the School District's review analysis of potential impact generated by the above referenced application. Please note that all of the impacted school facilities meet the referenced review threshold. The proposed residential development will impact Redondo Elementary School, Homestead Middle School and South Dade Senior High School currently operating at 120%, 123% and 119% of FISH % utilization, respectively. However, utilizing the County's Census 2000 figures, the proposed residential development will increase the FISH % utilization of Redondo Elementary School, Homestead Middle School and South Dade Senior High School to 122%, 124% and 120%, respectively (please see enclosed analysis).

Pursuant to the Interlocal, the District discussed with the applicant on February 12, 2004, the impact of the proposed development on public schools. The District is grateful that the applicant took the time to meet with the District to discuss possible options that may accommodate new students generated by the proposed application. The District will advise the County in writing in the event the applicant and the District formalize a mitigation option to address school issues. Please be advised that any options proffered are subject to School Board approval.

Please note the attached analysis depicts the relief schools planned in the area, which includes the recently approved Facilities Five Year Work Program.

12

School Board Administration Building • 1450 N.E. 2nd Avenue, Suite 525 • Miami, Florida 33132
305-995-7285 • FAX 305-995-4760 • www.ARijo@facil.dade.k12.fl.us

Also, attached is a list of approved Charter School Facilities, which may provide relief on a countywide basis, as well as a report depicting previously approved applications in the area.

Additionally, pursuant to Miami-Dade County's Educational Facilities Impact Fee Ordinance the proposed development, if approved, will be required to pay educational facilities impact fees (impact fees) based on the following formula:

> New residential unit square footage X .90 (Square Footage Fee) + $600.00 (Base Fee) + 2% administrative fee = Educational Facilities Impact fee

As an example, assuming the proposed unit is 2,000 square feet, the 30-unit development is estimated to generate approximately $73,440 ($2,448 per unit) in impact fees. This figure may vary since the impact fees assessed are based on the actual square footage of each dwelling unit.

In accordance with the Agreement, this letter and attached information should not be construed as commentary on the merits of the pending zoning application. Rather it is an attempt to provide relevant information to the Community Council on public schools that will likely serve the proposed development and meet the referenced threshold.

As always, thank you for your consideration and continued partnership in our mutual goal to enhance the quality of life for the residents of our community.

Sincerely,

Patricia Good
Coordinator III

PG:am
L-2156
Attachment

cc: Ms. Ana Rijo-Conde
Mr. Fernando Albuerne
Mr. Michael A. Levine
Mr. Ivan M. Rodriguez
Ms. Vivian Villaamil
Ms. Amy Khamissian

SCHOOL IMPACT REVIEW ANALYSIS

APPLICATION: No. 03-300, Cardan of South Dade, LLC (CC14)

REQUEST: Zone change from AU to EU-M

ACRES: 17.02 acres

LOCATION: West of SW 194 Avenue and South of SW 304 Street

UNITS: 27 additional single-family units (3 units currently permitted under existing zoning classification, for a total of 30 units)

ESTIMATED STUDENT POPULATION: 19 students*

ELEMENTARY: 9

MIDDLE: 5

SENIOR: 5

SCHOOLS SERVING AREA OF APPLICATION:

ELEMENTARY: Redondo Elementary - 18480 SW 304 St.

MIDDLE: Homestead Middle - 650 NW 2 Ave.

SENIOR HIGH: South Dade Senior - 28401 SW 167 Ave.

All schools are located in Access Center 6

* Based on Census 2000 information provided by the Miami-Dade County Department of Planning and Zoning.

The following population and facility capacity data are as reported by the Office of Information Technology, as of October, 2003:

	STUDENT POPULATION	FISH DESIGN CAPACITY PERMANENT	% UTILIZATION FISH DESIGN CAPACITY PERMANENT	NUMBER OF PORTABLE STUDENT STATIONS	% UTILIZATION FISH DESIGN CAPACITY PERMANENT AND RELOCATABLE
Redondo Elem.	719/ 728*	597	120%/ 122%*	0	**120%/ 122%***
Homestead Middle	1311/ 1316*	997	131%/ 132%*	67	**123%/ 124%***
South Dade Sr.	2716/ 2721*	1821	149%/ 149%*	454	**119%/ 120%***

* includes proposed development

ADDITIONAL SCHOOL INFORMATION: The following information was provided by school site personnel or other data sources in October 2003:

Redondo Elementary:

Access to computers:	In each classroom and media center
Capital Improvements in the past school year:	Art/Music Suites and Media Center
Recognition for Academic Achievement:	"C" School
Special Programs:	After-school care and Magnet programs
Lunch schedule:	Begins at 10:15 a.m.
Non-instructional space utilized for instructional purposes:	None
Teachers required to float/travel:	ESOL, Art, Music, CCHL and Spanish S/SL

Homestead Middle:

Access to computers:	In special computer labs and media center
Capital Improvements in the past school year:	None
Recognition for Academic Achievement:	Silver Award
Special Programs:	Tutoring
Lunch schedule:	Begins at 11:19 a.m.
Non-instructional space utilized for instructional purposes:	Auditorium
Teachers required to float/travel:	Language Arts, ESOL, Math, Science and Geography

South Dade Senior High:

Access to computers:	In each classroom, in special computer labs and in the Media Center
Capital Improvements in the past school year:	Media Center
Recognition for Academic Achievement:	FL School Recognition Program
Special Programs:	Vocational Classes
Lunch schedule:	Begins at 11:00 a.m.
Non-instructional space utilized for instructional purposes:	Storage Room, Math Office, Little Theater, Teacher's Lounge, Wrestling Room and Science Office
Teachers required to float/travel:	Spanish, History, Science, Social Studies Math, Business, English, Economics and Electives

PLANNED RELIEF SCHOOLS IN THE AREA (information as of February 2004):

School	Status	Projected Occupancy Date
State School "SS1" (Redland, Campbell Drive and Homestead Middle School Relief) (1506 student stations)	Planning	May 2007
State School "CCC1" (South Dade Sr. High School Replacement) (1445 additional student stations)	Planning	February 2008
State School "TTT" (unfunded) (South Dade, Homestead and Southridge Sr. High School Relief) (3599 student stations)	Feasibility Study (Funded)	

OPERATING COSTS: According to Financial Affairs, the average cost for K-12 grade students amounts to $5,833 per student. The total annual operating cost for additional students residing in this development, if approved, would total $157,491.

CAPITAL COSTS: Based on the State's February-2004 student station cost factors*, capital costs for the estimated additional students to be generated by the proposed development are:

ELEMENTARY	9 x	$ 13,380	=	$ 120,420
MIDDLE	5 x	$ 15,340	=	$ 76,700
SENIOR	5 x	$ 20,300	=	$ 101,500
Total Potential Capital Cost				$ 298,620

* Based on Information provided by the Florida Department of Education, Office of Educational Facilities Budgeting. Cost per student station does not include land cost.

ZONING REPORT
(APPLICATIONS REVIEWED SINCE JANUARY 2001)
CC14

	Applicant Name & Number	Location Address	Units/Students	Schools	Zones (Elementary/ Middle/ High)	Commission District	Approved/ Denied/ Withdrawn
1	H. D. CROSS TRUSTEE ET AL #02-054	Btwn SW 184 St. to SW 192 St. and W of SW 130 Ave.	144 Units/ 95 Students	S. MIAMI HGTS. ELEM-51 MAYS MID-23 SOUTHRIDGE SR-21	7/6 7/6 9/6	CC14 1/28/03	APPROVED
2	CAULEY PALISADE CORP. #01-242	22010 SW 124 Ave.	18 Units/ 11 Students	CARIBBEAN ELEM-6 MAYS MID-3 SOUTHRIDGE SR-2	9/6 7/6 9/6	CC14 10/10/01	APPROVED
3	JOSEPH TAUBMAN, TRUSTEE & DELCO ENTERPRISES #01-401	N of SW 208 St. btwn SW 133 Ct. and SW 132 Ave.	31 Units/ 20 Students	REDLAND ELEM-11 MAYS MID-5 SOUTH DADE SR-4	7/6 7/6 7/6	CC14 10/16/02 2/25/03	APPROVED
4	ADE INVESTMENT PROPERTIES, INC. #03-181	SEC of SW 292 St. and SW 180 Ave.	5 Units/ 3 Students	AVOCADO ELEM-1 HOMESTEAD MID-1 SOUTH DADE SR-1	7/6 9/6 7/6	CC14 10/28/03	APPROVED
5	OSCAR & MARIA VILLEGAS #03-078	SEC of SW 192 Ave. and SW 316 St.	17 Units/ 11 Students	W HOMESTEAD ELEM-5 HOMESTEAD MID-3 SOUTH DADE SR-3	9/6 9/6 7/6	CC14 10/28/03	DENIED
6	CROSS ET AL #01-218	SW 130 Ave. and btwn SW 192 St. and SW 220 St.	157 Units/ 94 Students	S. MIAMI HGTS. ELEM-51 MAYS MID-23 SOUTHRIDGE SR-20	7/6 7/6 9/6	CC14 11/20/01	APPROVED
7	FRV DEVELOPMENT #03-150	N of SW 184 St. E of SW 109 Ave.	50 Units/ 33 Students	PINE LAKE ELEM-15 RICHMOND HGHTS. MID-8 SOUTHRIDGE SR-10	9/7 7/6 9/6	CC14 Def.-3/18/04	PENDING
8	ANNE DELK TRUSTEE #02-170	Btwn SW 175 and 177 Ave. and N of SW 292 St.	7 Units/ 4 Students	REDONDO ELEM-2 HOMESTEAD MID-1 SOUTH DADE SR-1	9/6 9/6 7/6	CC14 12/17/02	APPROVED
9	STEVE PURDO, ET AL #02-249	S of SW 224 St. btwn SW 128 and 130 Ave.	17 Units/ 3 Students	CARIBBEAN ELEM-21 MAYS MID-9 SOUTHRIDGE SR-8	9/6 7/6 9/6	CC14 12/17/02	APPROVED
10	OPEN BIBLE BAPTIST CHURCH TO FORTY-FIRST HOLDINGS, LLC 01-134	W of SW 137 Ave. and N of SW 173 Terr.	84 Units/ 32 Students	MIAMI HEIGHTS ELEM-17 REDLAND MID-8 SOUTH DADE SR-7	9/6 7/6 7/6	CC14 12/19/01	APPROVED
11	MANGROVE DEVELOPMENT OF MIAMI, INC. #99-101	SWC of Sw 184 St. and SW 127 Ave.	24 Units/ 14 Students	S. MIAMI HGTS. ELEM-8 MAYS MID-3 SOUTHRIDGE SR-3	7/6 7/6 9/6	CC14 2/06/01	APPROVED
12	EFRAIN ARGUELLES #00-323	NEC of SW 300 St. and SW 174 Ave.	8 Units/ 5 Students	AVOCADO ELEM-3 HOMESTEAD MID-1 SOUTH DADE SR-1	7/6 9/6 7/6	CC14 2/21/01	APPROVED
13	AVOCADO ACRE HOMES DEVELOPMENT CORP. #02-302	SEC of SW 272 St. and SW 157 Ave.	46 Units/ 30 Students	REDLAND ELEM-16 REDLAND MID-7 SOUTH DADE SR-7	7/6 7/6 7/6	CC14 2/25/03 9/30/03	APPROVED
14	PATRICIA & JORGE PALENZUELA & CANDAD ZAMORA #01-406	W of SW 167 Ave. and SW 284 St.	11 Units/ 7 Students	AVOCADO ELEM-4 HOMESTEAD MID-2 SOUTH DADE SR-1	7/6 9/6 7/6	CC14 3/06/02	APPROVED
15	VICTOR F. SEIJAS, JR. #99-300	N of SW 184 St. and SW 142 Ave.	17 Units/ 9 Students	REDLAND ELEM-5 REDLAND MID-2 SOUTH DADE SR-2	7/6 7/6 7/6	CC14 4/25/01	APPROVED

18

ZONING REPORT
(APPLICATIONS REVIEWED SINCE JANUARY 2001)
CC14

16	ARGUS INVESTMENT GROUP, INC. #02-284	NEC of SW 297 St. and SW 170 Ave.	7 Units/ 5 Students	AVOCADO ELEM-3 HOMESTEAD MID-1 SOUTH DADE SR-1	7/6 9/6 7/6	CC14 5/29/03	APPROVED
17	ROBERT CARTER, TRUSTEE, ET AL #02-303	SWC of SW 164 Ave. and SW 288 St.	21 Units/ 14 Students	LEISURE CITY ELEMID-6/4 SOUTH DADE SR-4	9/6 7/6	CC14 12/18/03	APPROVED
18	PERRY KAYE, TRUSTEE #00-446	Btwn SW 128 Ave. and SW 132 Ave. and btwn SW 211 St. and SW 216 St.	89 Units/ 53 Students	CARIBBEAN ELEM-29 MAYS MID-12 SOUTHRIDGE SR-12	9/6 7/6 9/6	CC14 5/30/01 10/11/01	DENIED REVISED & APPROVED
19	THERESA LAVONNE DONALDSON #03-043	SEC of SW 306 St. & SW 193 Ave.	27 Units/ 18 Students	REDLAND ELEM-8 HOMESTEAD MID-5 SOUTH DADE SR-5	7/6 9/6 7/6	CC14 6/26/03	DENIED
20	ZAMORA CORP. #01-083	N of SW 203 St. btwn SW 125 Ave. and SW 127 Ave.	2 Units/ 1 Students	CARIBBEAN ELEM-1 MAYS MID SOUTHRIDGE SR	9/6 7/6 9/6	CC14 7/24/01 3/25/03	APPROVED
21	BCG PARTNERS, LLC #02-368	SEC of SW 192 Ave. and SW 304 St.	50 Units/ 32 Students	REDONDO ELEM-15 HOMESTEAD MID-8 SOUTH DADE SR-9	9/6 9/6 7/6	CC14 9/11/03	DENIED
22	CAULEY PALISADE CORP. #02-162	NWC of SW 218 St. and SW 124 Ave.	7 Units/ 4 Students	CARIBBEAN ELEM-2 MAYS MID-1 SOUTHRIDGE SR-1	9/6 7/6 9/6	CC14 9/25/02	APPROVED
23	PALMA FAMILY TRUST, ET AL #03-209	S of SW 208 St. and btwn SW 132 and 134 Ave.	49 Units/ 32 Students	CARIBBEAN ELEM-15 MAYS MID-8 SOUTHRIDGE SR-9	9/6 7/6 9/6	CC14 1/14/04	APPROVED
24	U-HAUL COMPANY OF FL #03-207	NWC of SW 137 Ave. and SW 169 St.	37 Units/ 21 Students	REDLAND ELEM-10 REDLAND MID-5 SOUTH DADE SR-6	7/6 7/6 7/6	CC14 2/11/04	APPROVED
25	ESTATES OF BISCAYNE, INC. #03-222	NWC of SW 288 St. and 172 Ave.	35 Units/ 23 Students	AVOCADO ELEM-10 HOMESTEAD MID-6 SOUTH DADE SR-7	7/6 9/6 7/6	CC14 Def. 4/14/04	PENDING

Note: There are two applications that are pending which would generate 56 students.

19

ZONING REPORT
(APPLICATIONS REVIEWED SINCE JANUARY 2001)
CC14

SCHOOLS	STUDENT POPULATION	NUMBER OF STUDENTS PER PROJECT APPROVED	CUMULATIVE TOTAL STUDENT POPULATION	STUDENT STATIONS PERMANENT	RELOCATABLE STATIONS	CUMULATIVE UTILIZATION INCLUDING RELOCATABLE
AVOCADO ELEM	913	11	924	591	78	138%
CARIBBEAN ELEM	903	74	977	907	24	105%
LEISURE CITY ELEMID	1808	6	1814	899	67	188%
MIAMI HEIGHTS ELEM	1237	17	1254	256	158	303%
REDLAND ELEM	1102	42	1144	857	0	133%
REDONDO ELEM	719	2	721	597	0	0%
SOUTH MIAMI HEIGHTS ELEM	753	110	863	798	71	99%
ELEMENTARY TOTALS	7435	262	7697	4905	398	145%
HOMESTEAD MID	1311	6	1317	997	67	124%
LEISURE CITY ELEMID	1808	4	1812	899	67	188%
MAYS MID	1114	87	1201	957	45	120%
REDLAND MID	1736	22	1758	1144	25	150%
MIDDLE TOTALS	5969	119	6088	3997	204	145%
MIAMI SOUTHRIDGE SR	3857	76	3933	2670	309	132%
SOUTH DADE SR	2716	35	2751	1821	454	121%
SENIOR HIGH TOTALS	6573	111	6684	4491	763	127%
TOTAL	19977	492	20469	13393	1365	139%

20

10

REV. 6-12-03

CHARTER SCHOOLS
2002-2003

Mail Code	Name and Address Of Charter School	Actual Enrollment (10-04-02)	Projected Enrollment			Grade Levels*	ACCESS Center	Voting District
			2003-2004	2004-2005	Maximum			
7160	Mater Academy High School 7901 NW 103 St. Hialeah Gardens, FL 33016	80	750	1,000	1,000	9-10	I	4
0100	Mater Center Charter School 7700 NW 98 St. Hialeah Gardens, FL 33016	1,099	1,000	1,050	1,150	K-8	I	4
0110	North County Charter School 3400 NW 135 St. Miami, FL 33054	293	600	600	600	K-5	I	1
5130	North Dade Community Charter School 13850 NW 26 Ave. Opa-Locka, FL 33054	63	575	600	600	K-5	I	1
5710	Sandor Wiener School of Opportunity 20000 NW 47 Ct. Opa-Locka, FL 33055	6	32	34	72	K-2	I	1
6900	Vankara Academy Charter School 13307-11 Alexandria Dr. Opa-Locka, FL 33054	132	175	225	225	6-8	I	1
6050	Youth Co-Op Charter School 12051 W. Okeechobee Rd. Hialeah Gardens, FL 33018	386	525	525	525	K-8	I	4
6020	ASPIRA Youth Leadership Charter School 13300 Memorial Hwy. North Miami, FL 33161	288	450	450	450	6-9	II	1
0120	Northeast Academy 1750 NE 168 St. N. Miami Beach, FL 33162	416	600	600	600	K-5	II	3
6030	Doral Academy 2450 NW 97 Ave. Miami, FL 33172	1212	2,025	2,025	2,025	K-8	III	5
7020	Doral Academy High School 11100 NW 27 St. Miami, FL 33172	456	1,800	1,800	1,800	9-11	III	5
0400	Ryder Elementary Charter School 8360 NW 33 St. Miami, FL 33122	488	500	500	500	K-5	III	5

Mail Code	Name and Address Of Charter School	Actual Enrollment (10-04-02)	Projected Enrollment			Grade Levels*	ACCESS Center	Voting District
			2003-2004	2004-2005	Maximum			
6070	ASPIRA Eugenio Maria de Hostos Charter School 3650 N. Miami Ave. Miami, FL 33127	174	250	300	350	6-8	IV	2
3600	Downtown Miami Charter School 305 NW 3 Ave. Miami, FL 33128	294	650	650	650	K-6	IV	2
6010	Florida International Academy 7630 Biscayne Blvd. Miami, FL 33138	260	350	350	350	6-8	IV	2
0040	Liberty City Charter School 8700 NW 5 Ave. Miami, FL 33150	257	400	705	705	K-7	IV	2
3100	Mater East Charter School 450 SW 4 St. Miami, FL 33130	269	650	800	800	K-5	IV	6
6040	Miami Shores/Barry University Connected Learning Center 11441 NW 2 Ave. Miami Shores, FL 33168	180	200	200	200	6-8	IV	2
0500	Rosa Parks Community School/Overtown 430 NW 9 St. Miami, FL 33136	42	425	500	500	K-6	IV	2
0510	Archimedean Academy 10870 SW 113 Place Miami, FL 33176	80	225	325	500	K-3	V	7
0600	Pinecrest Preparatory Academy 14301 SW 42 St. Miami, FL 33175	548	650	700	700	K-6	V	8
6060	ASPIRA South Youth Leadership Charter School 14112-14114 SW 288 St. Leisure City, FL 33033	160	230	260	260	6-8	VI	9
0070	Coral Reef Montessori Academy 19000 SW 112 Ave. Miami, FL 33157	221	500	500	500	K-8	VI	9
0300	Rosa Parks Charter School/Florida City 713 West Palm Drive Florida City, FL 33034	149	250	300	600	K-7	VI	9

Mail Code	Name and Address Of Charter School	Actual Enrollment (10-04-02)	Projected Enrollment			Grade Levels*	ACCESS Center	Voting District
			2003-2004	2004-2005	Maximum			
0200	Spiral Tech Elementary Charter School 12400 SW 72 St. Miami, FL 33183	59	160	240	290	K-5	VI	7

- Grade levels for school year 2002-2003

NEW CHARTER SCHOOLS APPROVED TO OPEN FOR THE 2003-2004 SCHOOL YEAR: (Rev. 3/21/03)

Name and Address Of Charter School	Projected Enrollment			03-04 Grade Level	Max Grade Level	ACCESS Center
	2003-2004	2004-2005	Maximum			
Mater Academy Middle School 7901 NW 103 Street Hialeah Gardens, FL 33016	700	800	800	6-8	6-8	I
School for Integrated Academics & Technologies (SIATech) *(A school for high-risk students)* Main: 3050 NW 183 Street Miami, FL 33056	400	600	800	9-10	9-12	I
Aventura Charter Elementary School 3333 NE 188 Street Miami, FL 33180	600	600	600	K-5	K-5	II
Janet Dean Charter School Ives Dairy Rd. between NE 10 & 12 Ave., Miami, FL	Deferred to 04-05	1,200	1,200	K-8	K-8	II
Children First Charter School 590 W. 20 Street Hialeah, FL 33010	Deferred to 04-05	250	550	K-3	K-5	III
Doral Academy Middle School 2601 NW 112 Avenue Miami, FL 33172	800	800	800	6-8	6-8	III
Theodore R. & Thelma A. Gibson Charter School 3629 Grand Avenue Miami, FL 33133	575	600	600	K-8	K-8	IV
Miami Children's Museum Watson Island Miami, FL	Deferred to 04-05	350	350	K-5	K-5	IV

Name and Address Of Charter School	Projected Enrollment			03-04 Grade Level	Max Grade Level	ACCESS Center
	2003-2004	2004-2005	Maximum			
Somerset Academy 11011 SW 80 Avenue Miami, FL 33156	Deferred to 04-05	650	800	K-5	K-8	V
Pinecrest Academy Middle School 14301 SW 42 Street Miami, FL 33175	650	700	800	6-8	6-8	V
Yvonne Perez Charter School SW 112 Street & US1 Miami, FL	Deferred to 04-05	1,200	1,200	K-8	K-8	V
Sweet Home Charter School *17201 SW 103 Avenue Miami, FL	Deferred to 04-05	775	1,075	Kindergarten	K-8	V
Elizabeth duFresne Charter School SW 117 Ave. &164 Terrace Miami, FL	Deferred to 04-05	1,000	1,000	K-5	K-5	VI
Yaro Sojka Charter School SW 127 Ave. & 72 Street Miami, FL	Deferred to 04-05	1,200	1,200	K-8	K-8	VI
Albert Shanker Charter School SE corner of Turnpike & Quail Roost Dr., Miami, FL	Deferred to 04-05	1,200	1,200	K-8	K-8	VI
Bayard Rustin Charter School SW 312 St. & 167 Avenue Homestead, FL	Deferred to 04-05	1,600	1,600	K-8	K-8	VI
Tobias Simon Charter School 24400 SW 137 Avenue Miami, FL	Deferred to 04-05	1,200	1,200	K-8	K-8	VI
Keys Gate Charter School SW 152 Ave. & SE 24 Street Homestead, FL	1,150	1,150	1,150	K-8	K-8	VI

*temporary location for the first year – the permanent location will be at SW 180 Street & 107 Ave.

Applications approved to open in subsequent years		
Applicant	Number of Schools	Maximum Enrollment Capacity
Chancellor Charter School at Coral Gables	1	750
Coral Gables Community Charter School	1	600
Miami-Dade Charter Foundation	6	5,400
Miami-Dade Charter Schools, Inc.	2	3,200
Miami-Shores Charter High School	1	600
Somerset Academy	8	8,600
Balere Language Academy	1	450
Mater Gardens Academy Elementary School	1	900
Mater Springs Academy Elementary School	1	600
Mater Academy South Charter School	1	900
Mater Gardens Academy Middle School	1	450
Mater Springs Academy Middle School	1	300
Sabal Palm Charter High School (West Hialeah Academy)	1	800
Charter Academy of Excellence	1	600
Total applications: 14	**27**	**24,150**

Charter Schools by ACCESS Center

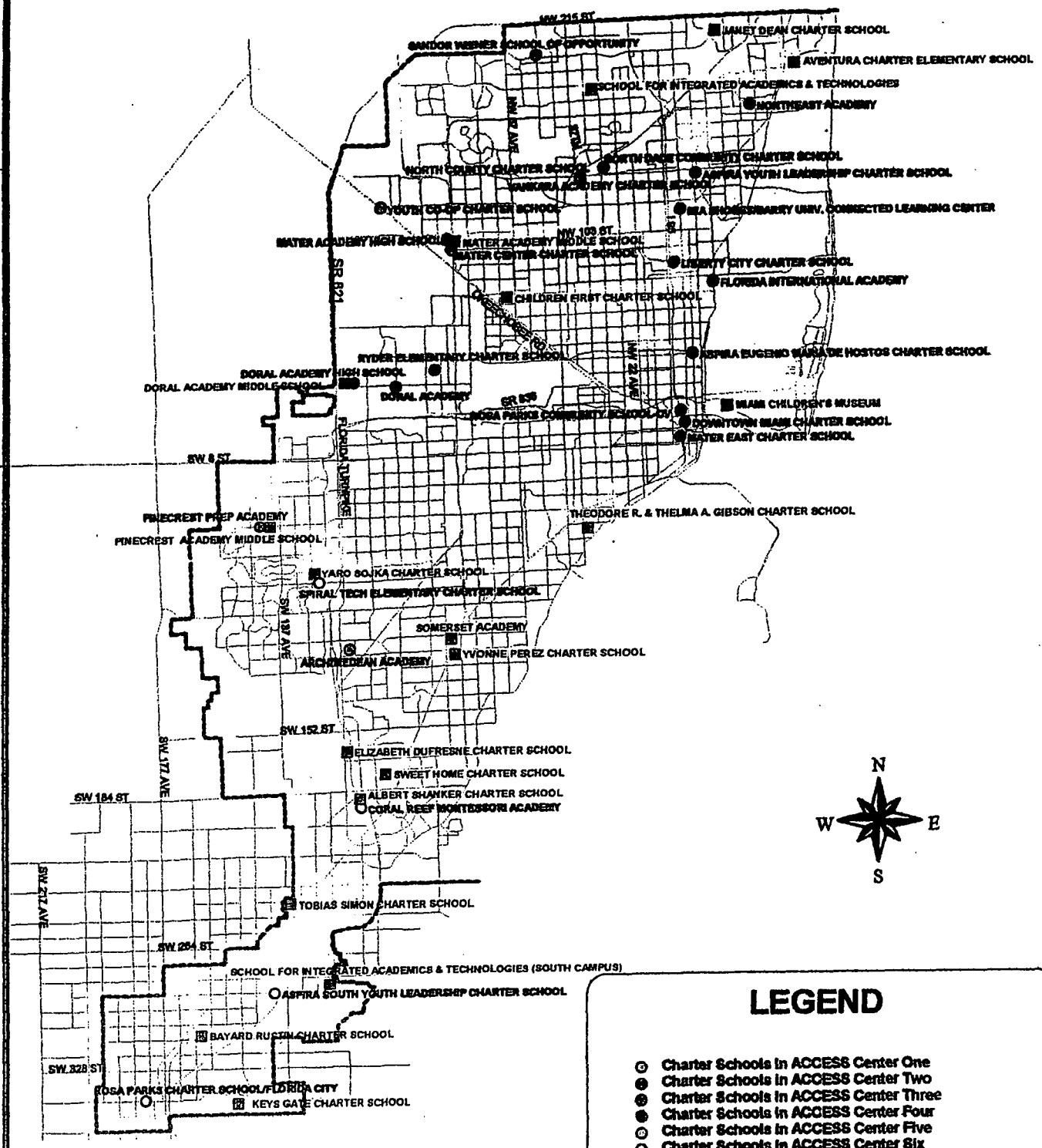

26

PETITION OF APPEAL FROM DECISION OF
MIAMI-DADE COUNTY COMMUNITY ZONING APPEALS BOARD
TO THE BOARD OF COUNTY COMMISSIONERS

CHECKED BY AG AMOUNT OF FEE 1,092.07

RECEIPT # I2004123356

DATE HEARD: 5/11/04

BY CZAB # 14

RECEIVED
MAY 14 2004
ZONING HEARINGS SECTION
MIAMI-DADE PLANNING AND ZONING DEPT.
BY
DATE RECEIVED STAMP

****

This Appeal Form must be completed in accordance with the "Instruction for Filing an Appeal" and in accordance with Chapter 33 of the Code of Miami-Dade County and must be made to the Department on or before the Deadline Date prescribed

RE: Hearing No. 03-300

Filed in the name of (Applicant) Cardan of South Dade, LLC

Name of Appellant, if other than applicant

Address/Location of APPELLANT'S property: Lying West of SW 194th Avenue and South of theoretical SW 304th Street in Miami-Dade County.

Application, or part of Application being Appealed (Explanation): Entire appealable application

Appellant (name): Cardan of South Dade, LLC hereby appeals the decision of the Miami-Dade County Community Zoning Appeals Board with reference to the above subject matter, and in accordance with the provisions contained in Chapter 33 of the Code of Miami-Dade County, Florida, hereby makes application to the Board of County Commissioners for review of said decision. The grounds and reasons supporting the reversal of the ruling of the Community Zoning Appeals Board are as follows:

(State in brief and concise language)

The Community Council's decision to deny the application was not based on substantial competent evidence. On the contrary, the decision was motivated by an ultra virus attempt to impose a moratorium on development.

{M2105792:1}
Page 1

27

APPELLANT MUST SIGN THIS PAGE

Date: 12 day of May, year 2004

Signed _____

Daniel W. Bresnahan
Print Name

17001 SW 48 ST SW Ranches Fl 33331
Mailing Address

305-828-4882 305-362-8829
Phone Fax

REPRESENTATIVE'S AFFIDAVIT
If you are filing as representative of an association or other entity, so indicate:

Cardan of South Dade, LLC
Representing

_____
Signature

Juan J. Mayol, Esq.
Print Name

One S.E. Third Avenue
Address

Miami FL 33131
City State Zip

(305) 374-5600
Telephone Number

Subscribed and Sworn to before me on the 12 day of May, year 2004

_____
Notary Public

(stamp/seal)

MERCEDES ARROJAS
MY COMMISSION # DD 242245
EXPIRES: December 16, 2007
Bonded Thru Notary Public Underwriters

Commission expires:

{M2105792,1}
Page 2

28

APPELLANT'S AFFIDAVIT OF STANDING
(must be signed by each Appellant)

STATE OF **FLORIDA**

COUNTY OF **MIAMI-DADE**

Before me the undersigned authority, personally appeared Daniel W. Bresnahan, Manager of Cardan of South Dade, LLC (Appellant) who was sworn and says that the Appellant has standing to file the attached appeal of a Community Zoning Appeals Board decision.

The Appellant further states that they have standing by virtue of being of record in Community Zoning Appeals Board matter because of the following:

(Check all that apply)

____ 1. Participation at the hearing
X 2. Original Applicant
____ 3. Written objection, waiver or consent

Appellant further states they understand the meaning of an oath and the penalties for perjury, and that under penalties of perjury, Affiant declares that the facts stated herein are true.

Further Appellant says not.

Witnesses:

Jeannie Graverax
Signature

Jeannie Graverax
Print Name

Signature

Tinet Marrero
Print Name

Appellant's signature

Daniel W. Bresnahan
Print Name

Sworn to and subscribed before me on the 12 day of May, year 2004.

Appellant is personally know to me or has produced _____ as identification.

Notary
(Stamp/Seal)

Commission Expires

NOTARY PUBLIC STATE OF FLORIDA
OFFICIAL NOTARY SEAL
MARIELA SOSA
COMMISSION NUMBER
CC941950
MY COMMISSION EXPIRES
JUNE 5,2004

{M2105792;1}
Page 3

29

RESOLUTION NO. CZAB14-15-04

WHEREAS, **CARDAN OF SOUTH DADE L. L. C.** applied for the following:

AU to EU-M

SUBJECT PROPERTY: The NW ¼ of the SW ¼, less the south 497' & less the west 420' & less the north 25' thereof, in Section 11, Township 57 South, Range 38 East.

LOCATION: Lying west of S.W. 194 Avenue & south of theoretical S.W. 304 Street, Miami-Dade County, Florida, and

WHEREAS, a public hearing of the Miami-Dade County Community Zoning Appeals Board 14 was advertised and held, as required by law, and all interested parties concerned in the matter were given an opportunity to be heard, and at which time the applicant proffered a Declaration of Restrictions, and

WHEREAS, upon due and proper consideration having been given to the matter, it is the opinion of this Board that the requested district boundary change to EU-M would not be compatible with the neighborhood and area concerned and would be in conflict with the principle and intent of the plan for the development of Miami-Dade County, Florida, and should be denied, and

WHEREAS, a motion to deny the application without prejudice was offered by Don Jones, seconded by Charlie McGarey, and upon a poll of the members present the vote was as follows:

Samuel L. Ballinger	absent	Curtis Lawrence	aye
Mabel G. Dijkstra	absent	Charlie McGarey	aye
Don Jones	aye	Dr. Pat Wade	aye

Wilbur B. Bell aye

NOW THEREFORE BE IT RESOLVED by the Miami-Dade County Community Zoning Appeals Board 14, that the requested district boundary change to EU-M be and the same is hereby denied without prejudice.

30

The Director is hereby authorized to make the necessary notations upon the records of the Miami-Dade County Department of Planning and Zoning.

PASSED AND ADOPTED this 11th day of May, 2004.

Hearing No. 04-3-CZ14-2
ls

31

STATE OF FLORIDA

COUNTY OF MIAMI-DADE

I, Luis Salvat, as Deputy Clerk for the Miami-Dade County Department of Planning and Zoning as designated by the Director of the Miami-Dade County Department of Planning and Zoning and Ex-Officio Secretary of the Miami-Dade County Community Zoning Appeals Board 14, DO HEREBY CERTIFY that the above and foregoing is a true and correct copy of Resolution No. CZAB14-15-04 adopted by said Community Zoning Appeals Board at its meeting held on the 11th day of May 2004.

IN WITNESS WHEREOF, I have hereunto set my hand on this the 17th day of May 2004.

Luis Salvat

Luis Salvat, Deputy Clerk (2678)
Miami-Dade County Department of Planning and Zoning

SEAL

ZONING APPEALS BOARD
DADE COUNTY FLORIDA

MIAMI-DADE FIRE RESCUE
Planning & Capital Improvements Bureau
ZONING COMMENTS

Hearing Number: 203-300 REV #2

Plans: ☑ Yes ☐ No Request: _____

Location: _____

Recommendation:
- Approved ✓
- Approved with conditions ____*
- Approved with no change from previous submittal ____
- Denial ____
- Defer to DIC comments ____

*_____

Estimated number of alarms generated annually by application: 6

If there is an impact, below is the service availability:

Station District 16 Grid 2589 DU/SF 25 Occupancy Type _____

Impact of additional calls on closest station:
- ☐ No Impact
- ☑ Minimal Impact
- ☐ Moderate Impact
- ☐ Severe Impact

Planned Service to Mitigate:

Service	Location	Year to be Completed

☑ None

THIS REVIEW IS FOR SERVICE IMPACT AND SERVICE AVAILABILITY ONLY AND DOES NOT CONSTITUTE NOR IMPLY SITE PLAN APPROVAL.

ALL SITE PLANS MUST BE REVIEWED AND APPROVED BY THE MIAMI-DADE FIRE RESCUE FIRE WATER & ENGINEERING BUREAU LOCATED AT 11805 SW 26 ST. BASED UPON THAT REVIEW, SITE PLANS MAY NEED MODIFICATION TO COMPLY WITH LIFE-SAFETY STANDARDS.

Reviewed by: K Lyon Kathryn Lyon Phone: (786) 331-4546 Date: 9-20-04. 33

Revised 3/9/04 BJM

TEAM METRO
SOUTH OFFICE

ENFORCEMENT HISTORY

Cardan of South Dade, LLC	Lying west of SW 194 AVE and South of Theoretical SW 304 ST, Miami-Dade County, FL
APPLICANT	**ADDRESS**
07/29/2004	03-300
DATE	**HEARING NUMBER**

ENFORCEMENT HISTORY:

No Violations as of July 1, 2004

34

Miami-Dade Police Department
Target Area - Police Grid(s): 2589
Cardan of South Dade, LLC; Hearing # 03-300

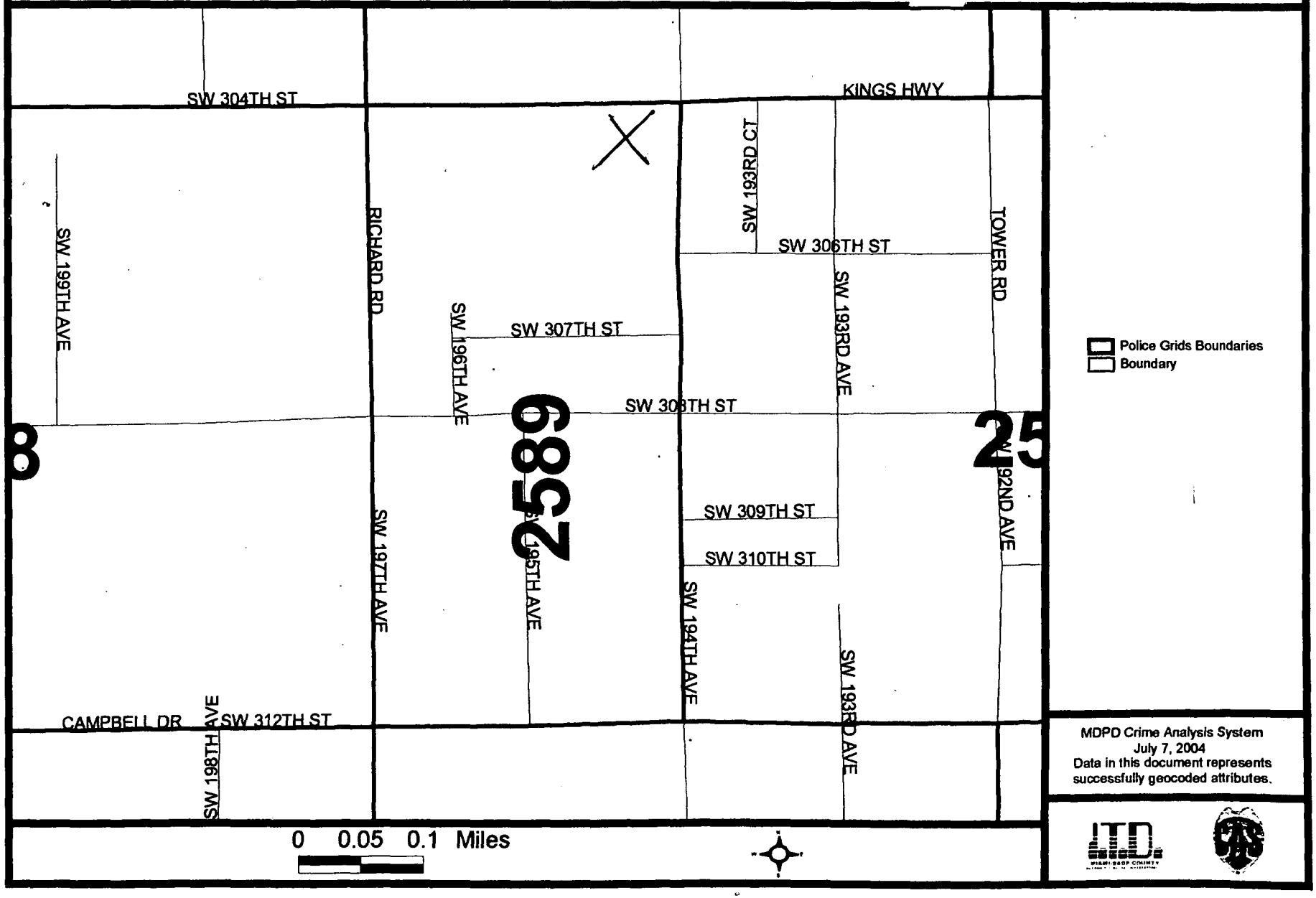

35

Miami-Dade Police Department
Summarized Grid Information By Signal
For 2002-01-01 Thru 2002-12-31

Miami-Dade Police Department

Crime Information Warehouse

Detail Filter: (Dis.Complaint Date >= "2002-01-01" and Dis.Complaint Date < "2003-01-01") and (Dis.Grid in ("2589")) and ((Dis.Signal Code in ("13" , "14" , "15" , "16" , "17" , "18" , "19" , "20" , "21" , "22" , "23" , "24" , "25" , "26" , "27" , "28" , "29" , "30" , "31" , "32" , "33" , "34" , "35" , "36" , "37" , "38" , "39" , "40" , "41" , "42" , "43" , "44" , "45" , "46" , "47" , "48" , "49" , "50" , "51" , "52" , "53" , "54" , "55") or ('ALL' in ("13" , "14" , "15" , "16" , "17" , "18" , "19" , "20" , "21" , "22" , "23" , "24" , "25" , "26" , "27" , "28" , "29" , "30" , "31" , "32" , "33" , "34" , "35" , "36" , "37" , "38" , "39" , "40" , "41" , "42" , "43" , "44" , "45" , "46" , "47" , "48" , "49" , "50" , "51" , "52" , "53" , "54" , "55")))) and Common and (Dis.Reporting Agency Code = substring ("030" , 1 , 3))

Grid	Signal Code	Signal Description	Total
2589	13	SPECIAL INFORMATION/ASSIGNM	4
	14	CONDUCT INVESTIGATION	7
	15	MEET AN OFFICER	34
	18	HIT AND RUN	1
	19	TRAFFIC STOP	2
	21	LOST OR STOLEN TAG	1
	22	AUTO THEFT	2
	25	BURGLAR ALARM RINGING	17
	26	BURGLARY	5
	27	LARCENY	1
	28	VANDALISM	1
	32	ASSAULT	5
	34	DISTURBANCE	8
	37	SUSPICIOUS VEHICLE	1
	39	PRISONER	2
	41	SICK OR INJURED PERSON	1
	49	FIRE	1
	54	FRAUD	1

Total Signals for Grid 2589 : 94

Total Reported: 58 Total Not Reported: 36

Total for All Grids : 94

Miami-Dade Police Department
Summarized Grid Information By Signal
For 2003-01-01 Thru 2003-12-31

Miami-Dade Police Department

Crime Information Warehouse

Detail Filter: (Dis.Complaint Date >= "2003-01-01" and Dis.Complaint Date < "2004-01-01") and (Dis.Grid in ("2589")) and ((Dis.Signal Code in ("13" , "14" , "15" , "16" , "17" , "18" , "19" , "20" , "21" , "22" , "23" , "24" , "25" , "26" , "27" , "28" , "29" , "30" , "31" , "32" , "33" , "34" , "35" , "36" , "37" , "38" , "39" , "40" , "41" , "42" , "43" , "44" , "45" , "46" , "47" , "48" , "49" , "50" , "51" , "52" , "53" , "54" , "55") or ('ALL' in ("13" , "14" , "15" , "16" , "17" , "18" , "19" , "20" , "21" , "22" , "23" , "24" , "25" , "26" , "27" , "28" , "29" , "30" , "31" , "32" , "33" , "34" , "35" , "36" , "37" , "38" , "39" , "40" , "41" , "42" , "43" , "44" , "45" , "46" , "47" , "48" , "49" , "50" , "51" , "52" , "53" , "54" , "55")))) and Common and (Dis.Reporting Agency Code = substring ("030" , 1 , 3))

Grid	Signal Code	Signal Description	Total
2589	13	SPECIAL INFORMATION/ASSIGNM	6
	14	CONDUCT INVESTIGATION	7
	15	MEET AN OFFICER	34
	19	TRAFFIC STOP	1
	20	TRAFFIC DETAIL	2
	25	BURGLAR ALARM RINGING	25
	26	BURGLARY	4
	27	LARCENY	1
	28	VANDALISM	1
	34	DISTURBANCE	7
	37	SUSPICIOUS VEHICLE	2
	39	PRISONER	2
	48	EXPLOSION	1

Total Signals for Grid 2589 : 93

Total Reported: 64 Total Not Reported: 29

Total for All Grids : 93

Miami-Dade Police Department

MIAMI-DADE POLICE DEPARTMENT
Part I and Part II Crimes w/o AOA
For Specific Grids
From 2002-01-01 Thru 2002-12-31

Crime Information Warehouse

YEAR: 2002

Grid(s): 2589

Part I Crimes	Total Crimes
Grid 2589	
2200 - BURGLARY	2
230F - SHOPLIFTING FROM A MOTOR VEHICLE	1
230G - SHOPLIFTING ALL OTHERS	2
2400 - MOTOR VEHICLE THEFT	2
Grid 2589 TOTAL	7
Total Part I :	**7**

Miami-Dade Police Department

MIAMI-DADE POLICE DEPARTMENT
Part I and Part II Crimes w/o AOA
For Specific Grids
From 2002-01-01 Thru 2002-12-31

Crime Information Warehouse

YEAR: 2002

Grid(s): 2589

PART II Crimes	Total Crimes
Grid 2589	
130B - SIMPLE ASSAULT	3
260B - FRAUD CREDIT CARD/ATM	1
Grid 2589 TOTAL	4
Total PART II :	**4**

Grand Total: 11

Detail Filter: Ol.Incident From Date Time >= "2002-01-01" and Ol.Incident From Date Time < "2003-01-01" and Ol.Offense.Ucr Code in ('090A' , '1200' , '110A' , '110B' , '110C' , '130A' , '130D' , '2200' , '230A' , '230B' , '230C' , '230D' , '230E' , '230F' , '230G' , '2400' , '090C' , '130B' , '130E' , '350A' , '350B' , '5100' , '2700' , '260A' , '260B' , '260D' , '260E' , '260F' , '1000' , '2000') and (Ol.Reporting_Agency_Code = substring ("030" , 1 , 3)) and Ol.Aoa Agency Code = '000' and Ol.Clearance Type Description <> 'UNFOUNDED' and Ol.Report Written YN = 'Y' and Ol.Grid in ("2589")

Miami-Dade Police Department

MIAMI-DADE POLICE DEPARTMENT
Part I and Part II Crimes w/o AOA
For Specific Grids
From 2003-01-01 Thru 2003-12-31

Crime Information Warehouse

YEAR: 2003

Grid(s): 2589

Part I Crimes	Total Crimes
Grid 2589	
130A - AGGRAVATED ASSAULT	1
2200 - BURGLARY	2
230F - SHOPLIFTING FROM A MOTOR VEHICLE	1
230G - SHOPLIFTING ALL OTHERS	2
Grid 2589 TOTAL	6
Total Part I :	**6**

Grand Total: 6

Detail Filter: OI.Incident From Date Time >= "2003-01-01" and OI.Incident From Date Time < "2004-01-01" and OI.Offense.Ucr Code in ('090A' , '1200' , '110A' , '110B' , '110C' , '130A' , '130D' , '2200' , '230A' , '230B' , '230C' , '230D' , '230E' , '230F' , '230G' , '2400' , '090C' , '130B' , '130E' , '350A' , '350B' , '5100' , '2700' , '260A' , '260B' , '260D' , '260E' , '260F' , '1000' , '2000') and (OI.Reporting_Agency_Code = substring ("030" , 1 , 3)) and OI.Aoa Agency Code = '000' and OI.Clearance Type Description <> 'UNFOUNDED' and OI.Report Written YN = 'Y' and OI.Grid in ("2589")

40

.SCLOSURE OF INTEREST*

If a **CORPORATION** owns or leases the subject property, list principal stockholders and percent of stock owned by each. [Note: Where principal officers or stockholders consist of other corporation(s), trust(s), partnership(s) or similar entities, further disclosure shall be made to identify the natural persons having the ultimate ownership interest].

CORPORATION NAME: CARDAN OF SOUTH DADE, LLC

NAME AND ADDRESS	Percentage of Stock
Daniel W. Bresnahan	100

If a **TRUST or ESTATE** owns or leases the subject property, list the trust beneficiaries and percent of interest held by each. [Note: Where beneficiaries are other than natural persons, further disclosure shall be made to identify the natural persons having the ultimate ownership interest].

TRUST/ESTATE NAME: _____

NAME AND ADDRESS	Percentage of Interest

If a **PARTNERSHIP** owns or leases the subject property, list the principals including general and limited partners. [Note: Where partner(s) consist of other partnership(s), corporation(s), trust(s) or similar entities, further disclosure shall be made to identify the natural persons having the ultimate ownership interests].

PARTNERSHIP OR LIMITED PARTNERSHIP NAME: _____

NAME AND ADDRESS	Percent of Ownership

41

If there is a **CONTRACT FOR PURCHASE** by a Corporation, Trust or Partnership, list purchasers below, including principal officers, stockholders, beneficiaries or partners. [Note: Where principal officers, stockholders, beneficiaries or partners consist of other corporations, trusts, partnerships or similar entities, further disclosure shall be made to identify natural persons having ultimate ownership interests].

NAME OF PURCHASER: _____

NAME, ADDRESS AND OFFICE (if applicable)	Percentage of Interest

Date of contract: _____

If any contingency clause or contract terms involve additional parties, list all individuals or officers, if a corporation, partnership or trust:

_____

_____

_____

_____

_____

NOTICE: For changes of ownership or changes in purchase contracts after the date of the application, but prior to the date of final public hearing, a supplemental disclosure of interest is required.

The above is a full disclosure of all parties of interest in this application to the best of my knowledge and belief.

Signature: _____

Daniel W. Bresnahan (Applicant) Managing Partner, Cardan of South Dade, LLC

Sworn to and subscribed before me this 7 day of October 2003. Affiant is personally known to me or has produced F.D.L as identification.

_____ (Notary Public)

OFFICIAL NOTARY SEAL
MARIELA BOSA
COMMISSION NUMBER
CC041980
MY COMMISSION EXPIRES
JUNE 8, 2004
NOTARY PUBLIC STATE OF FLORIDA

My commission expires _____

*Disclosure shall not be required of: 1) any entity, the equity interests in which are regularly traded on an established securities market in the United States or another country; or 2) pension funds or pension trusts of more than five thousand (5,000) ownership interests; or 3) any entity where ownership interests are held in a partnership, corporation or trust consisting of more than five thousand (5,000) separate interests, including all interests at every level of ownership and where no one (1) person or entity holds more than a total of five per cent (5%) of the ownership interest in the partnership, corporation or trust. Entities whose ownership interests are held in a partnership, corporation, or trust consisting of more than five thousand (5,000) separate interests, including all interests at every level of ownership, shall only be required to disclose those ownership interest which exceed five (5) percent of the ownership interest in the partnership, corporation or trust.

42

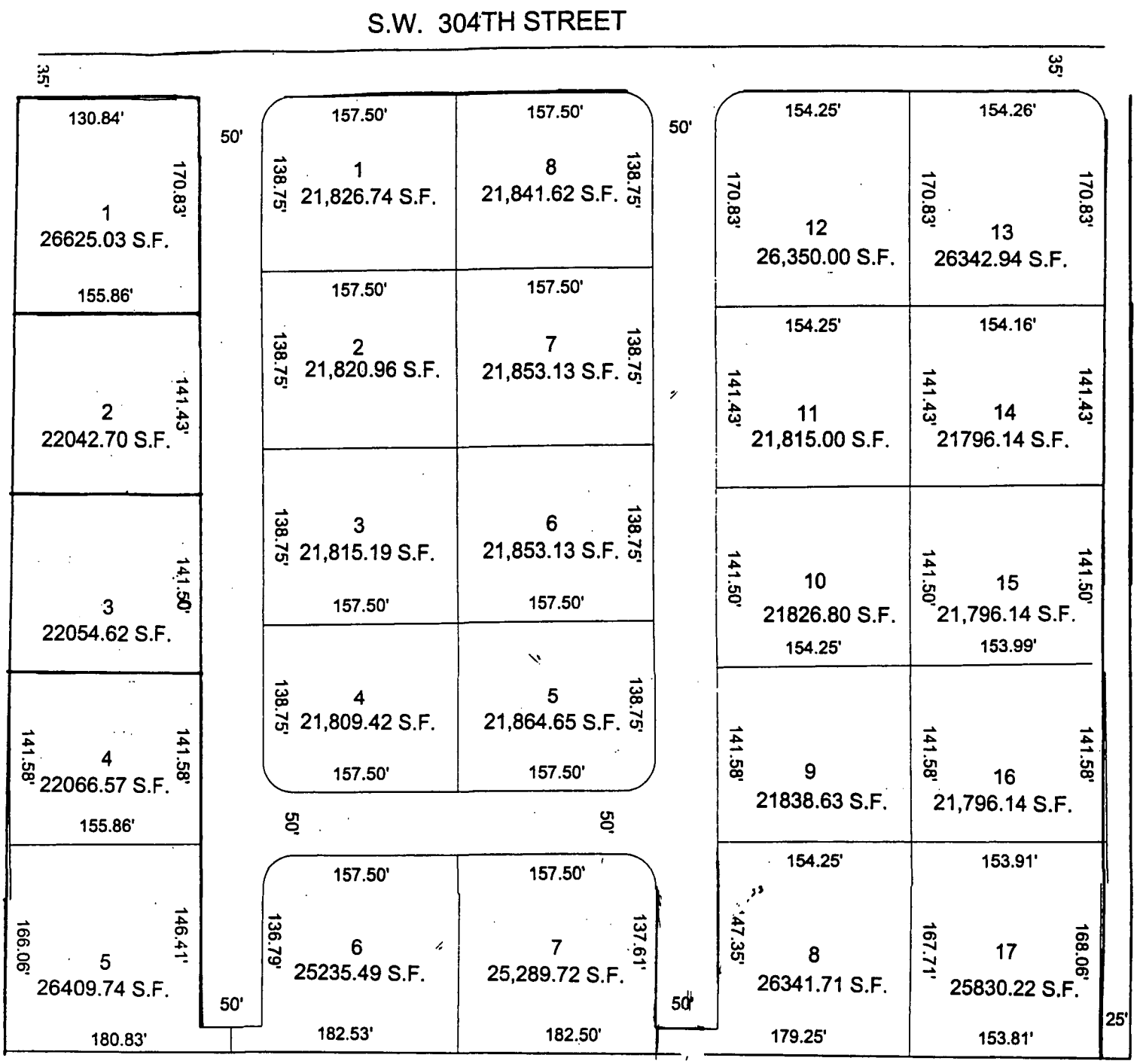

TOTAL GROSS AREA = 720992.64 S.F. (16.55 AC.)
NUMBER OF LOTS = 25 E4:3
REQUIRED MINIMUM LOT AREA = 21780 S.F.
ROADS DEDICATION AREA= 141917.61 S.F. (3.26 AC)
SANITARY SEWER SYSTEM NOT AVAILABLE (SEPTIC TANKS)
WATER SYSTEM NOT AVAILABLE (WELLS)

NORTH

ZD3-300
RECEIVED
APR 07 2004
ZONING HEARINGS SECTION
MIAMI-DADE PLANNING AND ZONING DEPT.
BY

43

PETERSON

PROPOSED SITE PLAN

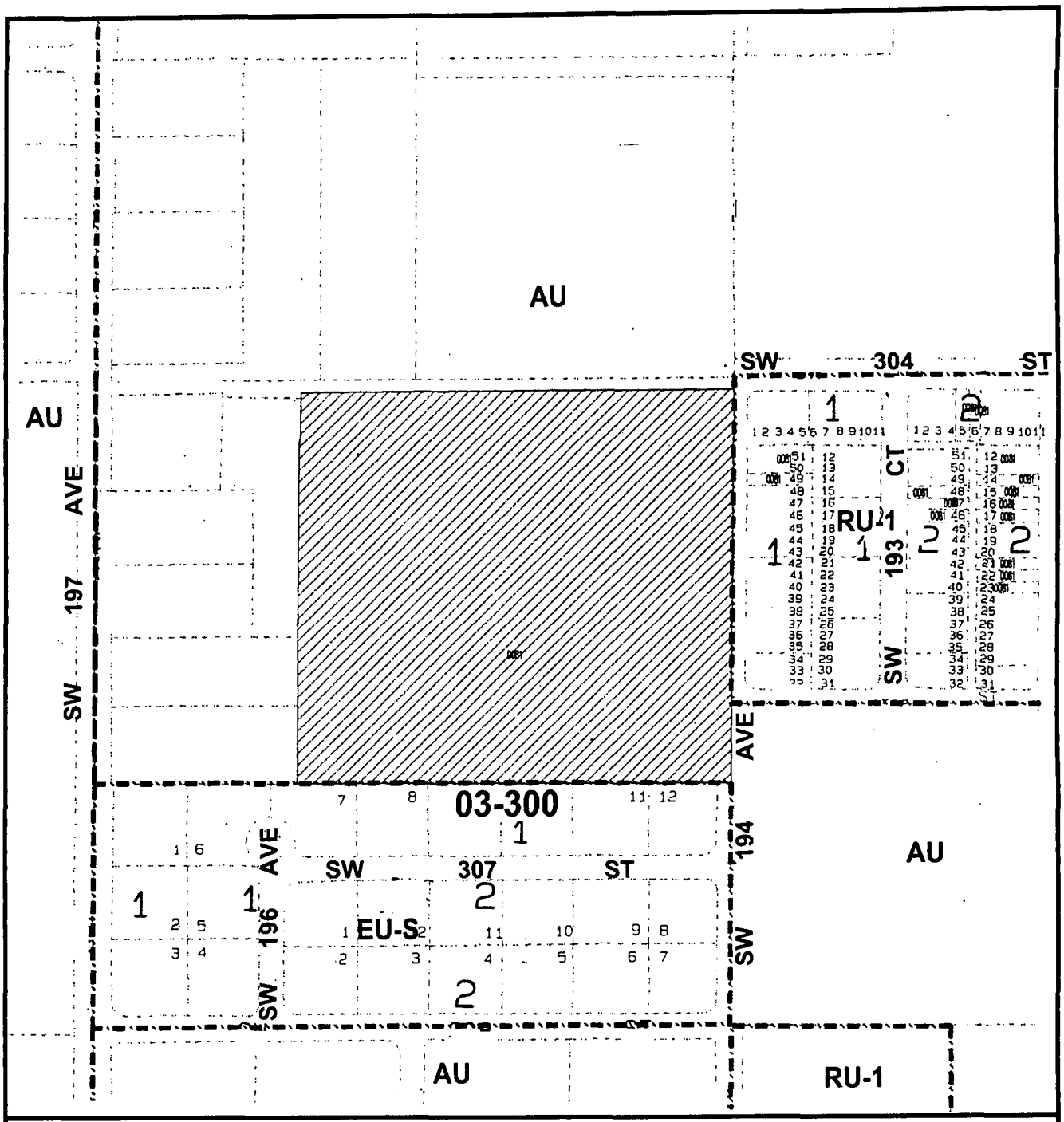

MIAMI-DADE COUNTY
HEARING MAP

S C A L E 0 300' N

SUBJECT PROPERTY

Section: 11 Township: 57 Range: 38
Process Number: 03-300
Applicant: CARDAN OF SOUTH DADE
District Number: 08
Zoning Board: C14
Drafter ID: ALFREDO
Scale: 1:300'

MIAMI-DADE

G: ZONING DRAFTING. 03-300. 11/03
REVISED 6-30-04

44



MIAMI-DADE COUNTY
AERIAL

S C A L E
0 NTS
N

SUBJECT PROPERTY

Section: 11 Township: 57 Range: 38
Process Number: 03-300
Applicant: CARDAN OF SOUTH DADE
District Number: 08
Zoning Board: C14
Drafter ID: ALFREDO
Scale: NTS

MIAMI-DADE

G: ZONING DRAFTING. 03-300. 11/03
REVISED 6-30-04

B. CARDAN OF SOUTH DADE, LLC
(Applicant)

04-3-CZ14-2 (03-300)
Area 14/District 9
Hearing Date: 5/11/04

Property Owner (if different from applicant) **Same.**

Is there an option to purchase ☐/ lease ☐ the property predicated on the approval of the zoning request? Yes ☐ No ☑

Disclosure of interest form attached? Yes ☑ No ☐

Previous Zoning Hearings on the Property:

Year	Applicant	Request	Board	Decision
				NONE

Action taken today does not constitute a final development order, and one or more concurrency determinations will subsequently be required. Provisional determinations or listings of needed facilities made in association with this Initial Development Order shall not be binding with regard to future decisions to approve or deny an Intermediate or Final Development Order on any grounds.

MIAMI-DADE COUNTY
COMMUNITY ZONING APPEALS BOARD - AREA 14
MOTION SLIP

APPLICANT'S NAME: **CARDAN OF SOUTH DADE L.L.C.**

REPRESENTATIVE(S): Juan Mayol

HEARING NUMBER	HEARING DATE	RESOLUTION NUMBER
04-3-CZ14-2 (0300)	March 15, 2004	CZAB14- -03

DEPT. REC: Approval

☐ WITHDRAW: ☐ Entire Application ☐ ITEMS _____

☑ DEFER: ☐ INDEFINITELY ☑ TO: 5/11/04 ☐ W/Leave To Amend

☐ DENY: ☐ WITH PREJUDICE ☐ WITHOUT PREJUDICE

☐ ACCEPT PROFFERED COVENANT ☐ ACCEPT REVISED PLANS

☐ APPROVE ☐ PER REQUEST ☐ PER DEPARTMENT ☐ PER D.I.C.

☐ WITH STD. CONDITIONS

☑ OTHER: So applicant can meet with the neighbors. There will be no further advertisement.

TITLE	M/S	NAME	YES	NO	ABSENT
MR.		Samuel L. BALLINGER			✓
MS.		Mabel G. DIJKSTRA			✓
VICE-CHAIRMAN		Don JONES	✓		
MR.	M	Curtis LAWRENCE (C.A.)	✓		
MR.		Charlie MCGAREY	✓		
DR.	S	Patricia WADE	✓		
CHAIRMAN		Wilbur B. BELL	✓		

VOTE:____**to**____

EXHIBITS: ☐ **YES** ☑ **NO**

COUNTY ATTORNEY: Thomas Robertson

MIAMI-DADE COUNTY DEPARTMENT OF PLANNING AND ZONING
RECOMMENDATION TO COMMUNITY COUNCIL No. 14

APPLICANT: Cardan Of South Dade L.L.C. **PH:** Z03-300 (04-3-CZ14-2)

SECTION: 11-57-38 **DATE:** May 11, 2004

COMMISSION DISTRICT: 8 **ITEM NO.:** B

==========

A. INTRODUCTION

- **REQUEST:**

  AU to EU-M

- **SUMMARY OF REQUEST:**

  The request will allow the applicant to change the zoning on the subject property from agricultural district to estate modified residential district.

- **LOCATION:**

  Lying west of S.W. 194 Avenue and south of theoretical S.W. 304 Street, Miami-Dade County, Florida.

- **SIZE:** 17.02 acres.

- **IMPACT:**

  The rezoning of the property will allow the applicant to build 41 units where the existing zoning would only allow a total of 3 units. However, the rezoning will increase the population in the area, will bring more children to local schools, will increase the demand for water and sewer services, and will bring additional traffic and noise into the area.

B. ZONING HEARINGS HISTORY: None.

C. COMPREHENSIVE DEVELOPMENT MASTER PLAN (CDMP):

The Adopted 2005 and 2015 Land Use Plan designates the subject property as being within the Urban Development Boundary for **estate density residential**. The residential densities allowed in this category shall range from a minimum of 1.0 to a maximum of 2.5 units per gross acre. This density range is typically characterized by detached estates which utilize only a small portion of the total parcel. Clustering, and a variety of housing types may, however, be authorized.

D. NEIGHBORHOOD CHARACTERISTICS:

ZONING		LAND USE PLAN DESIGNATION
Subject Property:		
AU; vacant		Residential, estate density, 1 to 2.5 dua
Surrounding Properties:		
NORTH:	AU; single family residence and vacant nursery	Residential, estate density, 1 to 2.5 dua
SOUTH:	EU-S; single family residences	Residential, estate density, 1 to 2.5 dua
EAST:	AU & RU-1; single family residences and nursery	Residential, estate density, 1 to 2.5 dua
WEST:	AU; single family residences	Residential, estate density, 1 to 2.5 dua

This 1.07 acre parcel is located in the southwest corner of SW 194 Avenue and SW 304 Street. The area is characterized by new and existing single-family residential subdivisions, vacant properties, plant nurseries which have been abandoned, plant nurseries in business and single-family residential in two or more acre sized lots.

E. SITE AND BUILDINGS:

Site Plan Review:

Scale/Utilization of Site:	**Acceptable**
Location of Buildings:	**N/A**
Compatibility:	**Acceptable**
Landscape Treatment:	**N/A**
Open Space:	**N/A**
Buffering:	**N/A**
Access:	**N/A**
Parking Layout/Circulation:	**Unacceptable**
Visibility/Visual Screening:	**N/A**
Energy Considerations:	**N/A**
Roof Installations:	**N/A**
Service Areas:	**N/A**
Signage:	**N/A**
Urban Design:	**N/A**

F. PERTINENT REQUIREMENTS/STANDARDS:

The Board shall hear and grant or deny applications for **district boundary changes** taking into consideration that same must be consistent with the CDMP, with

applicable area or neighborhood studies or plans, and would serve a public benefit. The Board shall take into consideration if the proposed development will have a favorable or unfavorable impact on the environmental and natural resources of Miami-Dade County, including consideration of the means and estimated cost necessary to minimize the adverse impacts, the extent to which alternatives to alleviate adverse impacts may have a substantial impact on the natural and human environment, and whether any irreversible or irretrievable commitment of natural resources will occur as a result of the proposed development. The Board shall consider if the development will have a favorable or unfavorable impact on the economy of Miami-Dade County, if it will efficiently or unduly burden water, sewer, solid waste disposal, recreation, education, public transportation facilities, including mass transit, roads, streets, and highways or other necessary public facilities which have been constructed or planned and budgeted for construction, and if the development is or will be accessible by public or private roads, street or highways.

G. NEIGHBORHOOD SERVICES:

DERM	**No objection***
Public Works	**Objects****
Parks	**No objection**
MDTA	**No objection**
Fire Rescue	**No objection**
Police	**No objection**
Schools	**19 students**

* subject to the conditions stated in their attached memorandum
** objects to the site plan

H. ANALYSIS:

This application was deferred from the March 15, 2004 meeting at the applicant's request.

The subject property is located on the southeast corner of SW 194 Avenue and theoretical SW 304 Street. The applicant is seeking a district boundary change from AU, Agricultural District, to EU-M, Estate Modified Residential District. EU-M zoning permits a maximum density of 2.42 units per acre, a minimum lot area of 15,000 sq. ft., a minimum depth of 115', and a minimum width of 120'. However, with the use of Severable Use Rights (SUR's) U-M zoning would permit a minimum lot area of 12,500 sq. ft., a minimum depth of 115', and a minimum width of 100'. The applicant has submitted a plan depicting the development of the proposed parcel into 30 lots. Each lot complies with the EU-M zoning district. Staff notes that the applicant must provide a right of way dedication of 35' for SW 304 Street.

The Department of Environmental Resources Management **(DERM)** has **no objections** to this application and has indicated that it meets the Level of Service (LOS) standards set forth in the Master Plan. The **Public Works Department objects** to this application and has noted that the applicant must redesign the site plan to provide 35 feet of right-of-way for SW 304 Street, must remove the cul-de-sac

and extend SW 306 Street to provide future connectivity to the west, lots facing SW 304 Street must have circular driveways, and the land requires platting. This application does meet the traffic concurrency criteria and will generate 36 PM daily peak hour vehicle trips. The additional trips do not exceed the acceptable Level of Service (LOS) which are currently at LOS "A" and "B". The applicant met with the **Miami-Dade County Public Schools** (MDCPS) on February 12, 2004 to discuss the impact of the proposed development on public schools. The development will bring 19 additional students to the area schools. At the time of this writing, the applicant and MDCPS had not formalized a mitigation option to address school issues.

This application will allow the applicant to provide additional housing for the community. The Master Plan, which designates this site for Estate Density Residential use, permits a maximum density of 2.5 units per gross acre which results in the maximum development of 42 residential units on this site. The proposed EU-M zoning will allow the applicant to develop the site with 41 single family residential units at a density of 2.4 units per acre. As such, staff recommends approval of the proposed EU-M zoning since said district would be **consistent** with the Master Plan and **compatible** with the area which consists of EU-S zoning to the south, RU-1 zoning to the east and AU zoning to the north and west which is also designated for estate density residential use. Noting Public Works objections to the site plan, staff recommends that the applicant meet with the Public Works Department prior to platting and revise the plans to address their concerns.

I. RECOMMENDATION:

Approval of the zone change to EU-M.

J. CONDITIONS: None.

DATE INSPECTED: 02/18/04
DATE TYPED: 02/23/04
DATE REVISED: 03/01/04; 03/04/04; 04/22/04; 04/27/04
DATE FINALIZED: 04/27/04
DO'QW:AJT:MTF:JED

for Charles J. Tomer

Diane O'Quinn Williams, Director
Miami-Dade County Department of
Planning and Zoning

MIAMI-DADE

MEMORANDUM

DERM

TO: Diane O' Quinn-Williams, Director
Department of Planning and Zoning

DATE: January 20, 2004

SUBJECT: C-14 #Z2003000300
Cardan of South Dade, LLC
W/O SW 194th Avenue & S/O
theoretical SW 304th Street
DBC from AU to BU-M
(AU) (17.02 Ac.)
11-57-38

RECEIVED
JAN 29 2004
MIAMI-DADE COUNTY
DIRECTOR'S OFFICE
DEPT. OF PLANNING & ZONING

FROM: Alyce M. Robertson, Assistant Director
Environmental Resources Management

DERM has reviewed the subject application and has determined that it meets the minimum requirements of Chapter 24 of the Code of the Miami-Dade County, Florida. Accordingly, DERM may approve the application and it may be scheduled for public hearing. DERM has also evaluated the request insofar as the general environmental impact that may derive from it, and based upon the available information offers no objection to its approval.

Water Supply:
The closest public water main is located approximately 1,320 feet from the site. Based on the proposed request, the subject property is within a feasible distance for connection to public water; therefore DERM shall require connection to the public water supply system.

Existing public water facilities and services meet the Level of Service (LOS) standards set forth in the Comprehensive Development Master Plan (CDMP). Furthermore, the proposed development order, if approved, will not result in a reduction in the LOS standards subject to compliance with the conditions stipulated by DERM for this proposed development order.

Wastewater Disposal:
The closest public sanitary sewer is located approximately 1,320 feet from the site. Based on the proposed request, the subject property is within a feasible distance for connection to public sanitary sewers; therefore, DERM shall require that any development on the site be connected to the public sanitary sewer system. All sewer lines shall be required to comply with exfiltration requirements as applied to wellfield protection areas.

Existing public sanitary sewer facilities and services meet the Level of Service (LOS) standards set forth in the CDMP. Furthermore, the proposed development order, if approved, will not result in a reduction in the LOS standards subject to compliance with the conditions required by DERM for this proposed development order.

Stormwater Management:
All stormwater shall be retained on site utilizing properly designed seepage or infiltration drainage structures. Drainage plans shall provide for full on-site retention of the stormwater runoff of a 5-year storm event. Pollution Control devices shall be required at all drainage inlet structures.

A Standard General Environmental Resource Permit from DERM shall be required for the construction and operation of the required surface water management system. The applicant is advised to contact DERM in order to obtain additional information concerning permitting requirements.

The project is located within the Redlands Brownfield area where environmental site assessment may be required.

Site grading and development shall comply with the requirements of Chapter 11C of the Code of Miami-Dade County.

Any proposed development shall comply with County and Federal flood criteria requirements. The proposed development order, if approved, will not result in a reduction in the Level of Service standards for flood protection set forth in the Comprehensive Development Master Plan subject to compliance with the conditions required by DERM for this proposed development order.

Wetlands:
The subject site is not located in jurisdictional wetlands as defined in Chapter 24-3 and 24-58 of the Code; therefore, a Class IV Permit for work in wetlands will not be required by DERM.

Notwithstanding the above, permits from the Army Corps of Engineers (USACOE), the State of Florida Department of Environmental Protection (FDEP) and the South Florida Water Management District (SFWMD) may be required for the proposed project. The applicant is advised to contact these agencies concerning their permit procedures and requirements.

Tree Preservation:
Section 24-60 of the Code requires the preservation of tree resources. A Miami-Dade County tree removal permit is required prior to the removal or relocation of any trees. The applicant is advised to contact DERM staff for permitting procedures and requirements.

Enforcement History:
DERM has reviewed the Permits and Enforcement database and the Enforcement Case Tracking System and has found no open or closed formal enforcement records for the subject properties identified in the subject application.

Concurrency Review Summary:
The Department has conducted a concurrency review for this application and has determined that the same meets all applicable Levels of Service standards for an initial development order, as specified in the adopted Comprehensive Development Master Plan for potable water supply, wastewater disposal and flood protection. Therefore, the application has been approved for concurrency subject to the comments and conditions contained herein.

This concurrency approval does not constitute a final concurrency statement and is valid only for this initial development order as provided for in the adopted methodology for concurrency review. Additionally, this approval does not constitute any assurance that the LOS standards would be met by any subsequent development order applications concerning the subject property.

In summary, the application meets the minimum requirements of Chapter 24 of the Code and therefore, it may be scheduled for public hearing; furthermore, this memorandum shall constitute DERM's written approval as required by the Code. Additionally, DERM has also evaluated the application so as to determine its general environmental impact and after reviewing the available information offers no objections to the approval of the request.

cc: Lynne Talleda, Zoning Hearings- P&Z
Franklin Gutierrez, Zoning Agenda Coordinator-P&Z

PH# 03-300
CZAB-14
Rev. 1

PUBLIC WORKS DEPARTMENT COMMENTS

Applicant's Name: Cardan of South Dade L.L.C.

This Department objects to this application.

Applicant must extend SW 306 St. along fractional line to provide for future connectivity to the west.

T-turnarounds must be eliminated and should be avoided in design of site plan.

Streets and avenues must be labeled. Applicant must contact Frank Rodriguez at 305-375-2707.

Proposed lots to face onto SW 304 St. must have circular driveways.

This land requires platting in accordance with Chapter 28 of the Miami-Dade County Code. The road dedications and improvements will be accomplished thru the recording of a plat.

This application **does** meet the traffic concurrency criteria for an Initial Development Order. It will generate **31 PM** daily peak hour vehicle trips. The traffic distributions of these trips to the adjacent roadways reveal that the addition of these new trips **does not** exceed the acceptable level of service of the following roadways:

Sta. #		LOS present	LOS w/project
9212	Krome Ave. n/o SW 288 St.	A	A
9942	SW 304 St. w/o US-1	B	B
9948	SW 312 St. w/o US-1	B	B
F-84	SW 344 St. e/o SW 187 Ave.	B	B

The request herein, constitutes an Initial Development Order only, and one or more traffic concurrency determinations will subsequently be required before development will be permitted.

Raul A. Pino, P.L.S.

APR. 28 2004

Date

Miami-Dade County Public Schools

giving our students the world

Ana Rijo-Conde, Interim Assistant Superintendent
Facilities Operations, Maintenance and Planning

Miami-Dade County School Board
Dr. Michael M. Krop, Chair
Dr. Robert B. Ingram, Vice Chair
Agustin J. Barrera
Frank J. Bolaños
Frank J. Cobo
Perla Tabares Hantman
Betsy H. Kaplan
Dr. Marta Pérez
Dr. Solomon C. Stinson

Superintendent of Schools
Merrett R. Stierheim

March 3, 2004

Ms. Maria Teresa-Fojo, Division Chief
Miami-Dade County
Department of Planning and Zoning
Zoning Evaluation Section
111 NW 1 Street, Suite 1110
Miami, Florida 33128

Re: Cardan of South Dade, LLC - Application No. 03-300 (CC14)
West of SW 194 Avenue and South of SW 304 Street

Dear Ms. Fojo:

Pursuant to the state-mandated and School Board approved Interlocal Agreement, local government, the development community and the School Board are to collaborate on the options to address the impact of proposed residential development on public schools where the proposed development would result in an increase in the schools' FISH % utilization (permanent and relocatable), in excess of 115%. This figure is to be considered only as a review threshold and shall not be construed to obligate the governing agency to deny a development.

Attached please find the School District's review analysis of potential impact generated by the above referenced application. Please note that all of the impacted school facilities meet the referenced review threshold. The proposed residential development will impact Redondo Elementary School, Homestead Middle School and South Dade Senior High School currently operating at 120%, 123% and 119% of FISH % utilization, respectively. However, utilizing the County's Census 2000 figures, the proposed residential development will increase the FISH % utilization of Redondo Elementary School, Homestead Middle School and South Dade Senior High School to 122%, 124% and 120%, respectively (please see enclosed analysis).

Pursuant to the Interlocal, the District discussed with the applicant on February 12, 2004, the impact of the proposed development on public schools. The District is grateful that the applicant took the time to meet with the District to discuss possible options that may accommodate new students generated by the proposed application. The District will advise the County in writing in the event the applicant and the District formalize a mitigation option to address school issues. Please be advised that any options proffered are subject to School Board approval.

Please note the attached analysis depicts the relief schools planned in the area, which includes the recently approved Facilities Five Year Work Program.

11

School Board Administration Building • 1450 N.E. 2nd Avenue, Suite 525 • Miami, Florida 33132
305-995-7285 • FAX 305-995-4760 • www.ARijo@facil.dade.k12.fl.us

Also, attached is a list of approved Charter School Facilities, which may provide relief on a countywide basis, as well as a report depicting previously approved applications in the area.

Additionally, pursuant to Miami-Dade County's Educational Facilities Impact Fee Ordinance the proposed development, if approved, will be required to pay educational facilities impact fees (impact fees) based on the following formula:

> New residential unit square footage X .90 (Square Footage Fee) + $600.00 (Base Fee) + 2% administrative fee = Educational Facilities Impact fee

As an example, assuming the proposed unit is 2,000 square feet, the 30-unit development is estimated to generate approximately $73,440 ($2,448 per unit) in impact fees. This figure may vary since the impact fees assessed are based on the actual square footage of each dwelling unit.

In accordance with the Agreement, this letter and attached information should not be construed as commentary on the merits of the pending zoning application. Rather it is an attempt to provide relevant information to the Community Council on public schools that will likely serve the proposed development and meet the referenced threshold.

As always, thank you for your consideration and continued partnership in our mutual goal to enhance the quality of life for the residents of our community.

Sincerely,

Patricia Good
Coordinator III

PG:am
L-2156
Attachment

cc: Ms. Ana Rijo-Conde
Mr. Fernando Albuerne
Mr. Michael A. Levine
Mr. Ivan M. Rodriguez
Ms. Vivian Villaamil
Ms. Amy Khamissian

SCHOOL IMPACT REVIEW ANALYSIS

APPLICATION: No. 03-300, Cardan of South Dade, LLC (CC14)

REQUEST: Zone change from AU to EU-M

ACRES: 17.02 acres

LOCATION: West of SW 194 Avenue and South of SW 304 Street

UNITS: 27 additional single-family units (3 units currently permitted under existing zoning classification, for a total of 30 units)

ESTIMATED STUDENT POPULATION: 19 students*

ELEMENTARY: 9

MIDDLE: 5

SENIOR: 5

SCHOOLS SERVING AREA OF APPLICATION:

ELEMENTARY: Redondo Elementary - 18480 SW 304 St.

MIDDLE: Homestead Middle - 650 NW 2 Ave.

SENIOR HIGH: South Dade Senior - 28401 SW 167 Ave.

All schools are located in Access Center 6

* Based on Census 2000 information provided by the Miami-Dade County Department of Planning and Zoning.

The following population and facility capacity data are as reported by the Office of Information Technology, as of October, 2003:

	STUDENT POPULATION	FISH DESIGN CAPACITY PERMANENT	% UTILIZATION FISH DESIGN CAPACITY PERMANENT	NUMBER OF PORTABLE STUDENT STATIONS	% UTILIZATION FISH DESIGN CAPACITY PERMANENT AND RELOCATABLE
Redondo Elem.	719/ 728*	597	120%/ 122%*	0	**120%/ 122%***
Homestead Middle	1311/ 1316*	997	131%/ 132%*	67	**123%/ 124%***
South Dade Sr.	2716/ 2721*	1821	149%/ 149%*	454	**119%/ 120%***

* includes proposed development

ADDITIONAL SCHOOL INFORMATION: The following information was provided by school site personnel or other data sources in October 2003:

Redondo Elementary:

Access to computers:	In each classroom and media center
Capital Improvements in the past school year:	Art/Music Suites and Media Center
Recognition for Academic Achievement:	"C" School
Special Programs:	After-school care and Magnet programs
Lunch schedule:	Begins at 10:15 a.m.
Non-instructional space utilized for instructional purposes:	None
Teachers required to float/travel:	ESOL, Art, Music, CCHL and Spanish S/SL

Homestead Middle:

Access to computers:	In special computer labs and media center
Capital Improvements in the past school year:	None
Recognition for Academic Achievement:	Silver Award
Special Programs:	Tutoring
Lunch schedule:	Begins at 11:19 a.m.
Non-instructional space utilized for instructional purposes:	Auditorium
Teachers required to float/travel:	Language Arts, ESOL, Math, Science and Geography

South Dade Senior High:

Access to computers:	In each classroom, in special computer labs and in the Media Center
Capital Improvements in the past school year:	Media Center
Recognition for Academic Achievement:	FL School Recognition Program
Special Programs:	Vocational Classes
Lunch schedule:	Begins at 11:00 a.m.
Non-instructional space utilized for instructional purposes:	Storage Room, Math Office, Little Theater, Teacher's Lounge, Wrestling Room and Science Office
Teachers required to float/travel:	Spanish, History, Science, Social Studies Math, Business, English, Economics and Electives

PLANNED RELIEF SCHOOLS IN THE AREA (information as of February 2004):

School	Status	Projected Occupancy Date
State School "SS1" (Redland, Campbell Drive and Homestead Middle School Relief) (1506 student stations)	Planning	May 2007
State School "CCC1" (South Dade Sr. High School Replacement) (1445 additional student stations)	Planning	February 2008
State School "TTT" (unfunded) (South Dade, Homestead and Southridge Sr. High School Relief) (3599 student stations)	Feasibility Study (Funded)	

OPERATING COSTS: According to Financial Affairs, the average cost for K-12 grade students amounts to $5,833 per student. The total annual operating cost for additional students residing in this development, if approved, would total $157,491.

CAPITAL COSTS: Based on the State's February-2004 student station cost factors*, capital costs for the estimated additional students to be generated by the proposed development are:

ELEMENTARY	9 x	$ 13,380	=	$ 120,420
MIDDLE	5 x	$ 15,340	=	$ 76,700
SENIOR	5 x	$ 20,300	=	$ 101,500
Total Potential Capital Cost				$ 298,620

* Based on Information provided by the Florida Department of Education, Office of Educational Facilities Budgeting. Cost per student station does not include land cost.

ZONING REPORT
(APPLICATIONS REVIEWED SINCE JANUARY 2001)
CC14

	Applicant Name & Number	Location Address	Units/Students	Schools	Concurrency Schools	Community Council	Action
1	H. D. CROSS TRUSTEE ET AL #02-054	Btwn SW 184 St. to SW 192 St. and W of SW 130 Ave.	144 Units/ 95 Students	S. MIAMI HGTS. ELEM-51 MAYS MID-23 SOUTHRIDGE SR-21	7/6 7/6 9/6	CC14 1/28/03	APPROVED
2	CAULEY PALISADE CORP. #01-242	22010 SW 124 Ave.	18 Units/ 11 Students	CARIBBEAN ELEM-6 MAYS MID-3 SOUTHRIDGE SR-2	9/6 7/6 9/6	CC14 10/10/01	APPROVED
3	JOSEPH TAUBMAN, TRUSTEE & DELCO ENTERPRISES #01-401	N of SW 208 St. btwn SW 133 Ct. and SW 132 Ave.	31 Units/ 20 Students	REDLAND ELEM-11 MAYS MID-5 SOUTH DADE SR-4	7/6 7/6 7/6	CC14 10/16/02 2/25/03	APPROVED
4	ADE INVESTMENT PROPERTIES, INC. #03-181	SEC of SW 292 St. and SW 180 Ave.	5 Units/ 3 Students	AVOCADO ELEM-1 HOMESTEAD MID-1 SOUTH DADE SR-1	7/6 9/6 7/6	CC14 10/28/03	APPROVED
5	OSCAR & MARIA VILLEGAS #03-078	SEC of SW 192 Ave. and SW 316 St.	17 Units/ 11 Students	W HOMESTEAD ELEM-5 HOMESTEAD MID-3 SOUTH DADE SR-3	9/6 9/6 7/6	CC14 10/28/03	DENIED
6	CROSS ET AL #01-218	SW 130 Ave. and btwn SW 192 St. and SW 220 St.	157 Units/ 94 Students	S. MIAMI HGTS. ELEM-51 MAYS MID-23 SOUTHRIDGE SR-20	7/6 7/6 9/6	CC14 11/20/01	APPROVED
7	FRV DEVELOPMENT #03-150	N of SW 184 St. E of SW 109 Ave.	50 Units/ 33 Students	PINE LAKE ELEM-15 RICHMOND HGHTS. MID-8 SOUTHRIDGE SR-10	9/7 7/6 9/6	CC14 Def.-3/18/04	PENDING
8	ANNE DELK TRUSTEE #02-170	Btwn SW 175 and 177 Ave. and N of SW 292 St.	7 Units/ 4 Students	REDONDO ELEM-2 HOMESTEAD MID-1 SOUTH DADE SR-1	9/6 9/6 7/6	CC14 12/17/02	APPROVED
9	STEVE PURDO, ET AL #02-249	S of SW 224 St. btwn SW 128 and 130 Ave.	17 Units/ 3 Students	CARIBBEAN ELEM-21 MAYS MID-9 SOUTHRIDGE SR-8	9/6 7/6 9/6	CC14 12/17/02	APPROVED
10	OPEN BIBLE BAPTIST CHURCH TO FORTY-FIRST HOLDINGS, LLC 01-134	W of SW 137 Ave. and N of SW 173 Terr.	84 Units/ 32 Students	MIAMI HEIGHTS ELEM-17 REDLAND MID-8 SOUTH DADE SR-7	9/6 7/6 7/6	CC14 12/19/01	APPROVED
11	MANGROVE DEVELOPMENT OF MIAMI, INC. #99-101	SWC of Sw 184 St. and SW 127 Ave.	24 Units/ 14 Students	S. MIAMI HGTS. ELEM-8 MAYS MID-3 SOUTHRIDGE SR-3	7/6 7/6 9/6	CC14 2/06/01	APPROVED
12	EFRAIN ARGUELLES #00-323	NEC of SW 300 St. and SW 174 Ave.	8 Units/ 5 Students	AVOCADO ELEM-3 HOMESTEAD MID-1 SOUTH DADE SR-1	7/6 9/6 7/6	CC14 2/21/01	APPROVED
13	AVOCADO ACRE HOMES DEVELOPMENT CORP. #02-302	SEC of SW 272 St. and SW 157 Ave.	46 Units/ 30 Students	REDLAND ELEM-16 REDLAND MID-7 SOUTH DADE SR-7	7/6 7/6 7/6	CC14 2/25/03 9/30/03	APPROVED
14	PATRICIA & JORGE PALENZUELA & CANDAD ZAMORA #01-406	W of SW 167 Ave. and SW 284 St.	11 Units/ 7 Students	AVOCADO ELEM-4 HOMESTEAD MID-2 SOUTH DADE SR-1	7/6 9/6 7/6	CC14 3/06/02	APPROVED
15	VICTOR F. SEIJAS, JR. #99-300	N of SW 184 St. and SW 142 Ave.	17 Units/ 9 Students	REDLAND ELEM-5 REDLAND MID-2 SOUTH DADE SR-2	7/6 7/6 7/6	CC14 4/25/01	APPROVED

17

ZONING REPORT
(APPLICATIONS REVIEWED SINCE JANUARY 2001)
CC14

16	ARGUS INVESTMENT GROUP, INC. #02-284	NEC of SW 297 St. and SW 170 Ave.	7 Units/ 5 Students	AVOCADO ELEM-3 HOMESTEAD MID-1 SOUTH DADE SR-1	7/6 9/6 7/6	CC14 5/29/03	APPROVED
17	ROBERT CARTER, TRUSTEE, ET AL #02-303	SWC of SW 164 Ave. and SW 288 St.	21 Units/ 14 Students	LEISURE CITY ELEMID-6/4 SOUTH DADE SR-4	9/6 7/6	CC14 12/18/03	APPROVED
18	PERRY KAYE, TRUSTEE #00-446	Btwn SW 128 Ave. and SW 132 Ave. and btwn SW 211 St. and SW 216 St.	89 Units/ 53 Students	CARIBBEAN ELEM-29 MAYS MID-12 SOUTHRIDGE SR-12	9/6 7/6 9/6	CC14 5/30/01 10/11/01	DENIED REVISED & APPROVED
19	THERESA LAVONNE DONALDSON #03-043	SEC of SW 306 St. & SW 193 Ave.	27 Units/ 18 Students	REDLAND ELEM-8 HOMESTEAD MID-5 SOUTH DADE SR-5	7/6 9/6 7/6	CC14 6/26/03	DENIED
20	ZAMORA CORP. #01-083	N of SW 203 St. btwn SW 125 Ave. and SW 127 Ave.	2 Units/ 1 Students	CARIBBEAN ELEM-1 MAYS MID SOUTHRIDGE SR	9/6 7/6 9/6	CC14 7/24/01 3/25/03	APPROVED
21	BCG PARTNERS, LLC #02-368	SEC of SW 192 Ave. and SW 304 St.	50 Units/ 32 Students	REDONDO ELEM-15 HOMESTEAD MID-8 SOUTH DADE SR-9	9/6 9/6 7/6	CC14 9/11/03	DENIED
22	CAULEY PALISADE CORP. #02-162	NWC of SW 218 St. and SW 124 Ave.	7 Units/ 4 Students	CARIBBEAN ELEM-2 MAYS MID-1 SOUTHRIDGE SR-1	9/6 7/6 9/6	CC14 9/25/02	APPROVED
23	PALMA FAMILY TRUST, ET AL #03-209	S of SW 208 St. and btwn SW 132 and 134 Ave.	49 Units/ 32 Students	CARIBBEAN ELEM-15 MAYS MID-8 SOUTHRIDGE SR-9	9/6 7/6 9/6	CC14 1/14/04	APPROVED
24	U-HAUL COMPANY OF FL #03-207	NWC of SW 137 Ave. and SW 169 St.	37 Units/ 21 Students	REDLAND ELEM-10 REDLAND MID-5 SOUTH DADE SR-6	7/6 7/6 7/6	CC14 2/11/04	APPROVED
25	ESTATES OF BISCAYNE, INC. #03-222	NWC of SW 288 St. and 172 Ave.	35 Units/ 23 Students	AVOCADO ELEM-10 HOMESTEAD MID-6 SOUTH DADE SR-7	7/6 9/6 7/6	CC14 Def. 4/14/04	PENDING

Note: There are two applications that are pending which would generate 56 students.

18

ZONING REPORT
(APPLICATIONS REVIEWED SINCE JANUARY 2001)
CC14

SCHOOLS	STUDENT POPULATION	NUMBER OF STUDENTS PER PROJECT APPROVED	CUMULATIVE TOTAL STUDENT POPULATION	STUDENT STATIONS PERMANENT	RELOCATABLE STATIONS	CUMULATIVE UTILIZATION INCLUDING RELOCATABLES
AVOCADO ELEM	913	11	924	591	78	138%
CARIBBEAN ELEM	903	74	977	907	24	105%
LEISURE CITY ELEMID	1808	6	1814	899	67	188%
MIAMI HEIGHTS ELEM	1237	17	1254	256	158	303%
REDLAND ELEM	1102	42	1144	857	0	133%
REDONDO ELEM	719	2	721	597	0	0%
SOUTH MIAMI HEIGHTS ELEM	753	110	863	798	71	99%
ELEMENTARY TOTALS	7435	262	7697	4905	398	145%
HOMESTEAD MID	1311	6	1317	997	67	124%
LEISURE CITY ELEMID	1808	4	1812	899	67	188%
MAYS MID	1114	87	1201	957	45	120%
REDLAND MID	1736	22	1758	1144	25	150%
MIDDLE TOTALS	5969	119	6088	3997	204	145%
MIAMI SOUTHRIDGE SR	3857	76	3933	2670	309	132%
SOUTH DADE SR	2716	35	2751	1821	454	121%
SENIOR HIGH TOTALS	6573	111	6684	4491	763	127%
TOTAL	19977	492	20469	13393	1365	139%

19

20

REV. 6-12-03

CHARTER SCHOOLS
2002-2003

Mail Code	Name and Address Of Charter School	Actual Enrollment (10-04-02)	Projected Enrollment			Grade Levels*	ACCESS Center	Voting District
			2003-2004	2004-2005	Maximum			
7160	Mater Academy High School 7901 NW 103 St. Hialeah Gardens, FL 33016	80	750	1,000	1,000	9-10	I	4
0100	Mater Center Charter School 7700 NW 98 St. Hialeah Gardens, FL 33016	1,099	1,000	1,050	1,150	K-8	I	4
0110	North County Charter School 3400 NW 135 St. Miami, FL 33054	293	600	600	600	K-5	I	1
5130	North Dade Community Charter School 13850 NW 26 Ave. Opa-Locka, FL 33054	63	575	600	600	K-5	I	1
5710	Sandor Wiener School of Opportunity 20000 NW 47 Ct. Opa-Locka, FL 33055	6	32	34	72	K-2	I	1
6900	Vankara Academy Charter School 13307-11 Alexandria Dr. Opa-Locka, FL 33054	132	175	225	225	6-8	I	1
6050	Youth Co-Op Charter School 12051 W. Okeechobee Rd. Hialeah Gardens, FL 33018	386	525	525	525	K-8	I	4
6020	ASPIRA Youth Leadership Charter School 13300 Memorial Hwy. North Miami, FL 33161	288	450	450	450	6-9	II	1
0120	Northeast Academy 1750 NE 168 St. N. Miami Beach, FL 33162	416	600	600	600	K-5	II	3
6030	Doral Academy 2450 NW 97 Ave. Miami, FL 33172	1212	2,025	2,025	2,025	K-8	III	5
7020	Doral Academy High School 11100 NW 27 St. Miami, FL 33172	456	1,800	1,800	1,800	9-11	III	5
0400	Ryder Elementary Charter School 8360 NW 33 St. Miami, FL 33122	488	500	500	500	K-5	III	5

Mail Code	Name and Address Of Charter School	Actual Enrollment (10-04-02)	Projected Enrollment			Grade Levels*	ACCESS Center	Voting District
			2003-2004	2004-2005	Maximum			
6070	ASPIRA Eugenio Maria de Hostos Charter School 3650 N. Miami Ave. Miami, FL 33127	174	250	300	350	6-8	IV	2
3600	Downtown Miami Charter School 305 NW 3 Ave. Miami, FL 33128	294	650	650	650	K-6	IV	2
6010	Florida International Academy 7630 Biscayne Blvd. Miami, FL 33138	260	350	350	350	6-8	IV	2
0040	Liberty City Charter School 8700 NW 5 Ave. Miami, FL 33150	257	400	705	705	K-7	IV	2
3100	Mater East Charter School 450 SW 4 St. Miami, FL 33130	269	650	800	800	K-5	IV	6
6040	Miami Shores/Barry University Connected Learning Center 11441 NW 2 Ave. Miami Shores, FL 33168	180	200	200	200	6-8	IV	2
0500	Rosa Parks Community School/Overtown 430 NW 9 St. Miami, FL 33136	42	425	500	500	K-6	IV	2
0510	Archimedean Academy 10870 SW 113 Place Miami, FL 33176	80	225	325	500	K-3	V	7
0600	Pinecrest Preparatory Academy 14301 SW 42 St. Miami, FL 33175	548	650	700	700	K-6	V	8
6060	ASPIRA South Youth Leadership Charter School 14112-14114 SW 288 St. Leisure City, FL 33033	160	230	260	260	6-8	VI	9
0070	Coral Reef Montessori Academy 19000 SW 112 Ave. Miami, FL 33157	221	500	500	500	K-8	VI	9
0300	Rosa Parks Charter School/Florida City 713 West Palm Drive Florida City, FL 33034	149	250	300	600	K-7	VI	9

Mail Code	Name and Address Of Charter School	Actual Enrollment (10-04-02)	Projected Enrollment			Grade Levels*	ACCESS Center	Voting District
			2003-2004	2004-2005	Maximum			
0200	Spiral Tech Elementary Charter School 12400 SW 72 St. Miami, FL 33183	59	160	240	290	K-5	VI	7

- Grade levels for school year 2002-2003

NEW CHARTER SCHOOLS APPROVED TO OPEN FOR THE 2003-2004 SCHOOL YEAR: (Rev. 3/21/03)

Name and Address Of Charter School	Projected Enrollment			03-04 Grade Level	Max Grade Level	ACCESS Center
	2003-2004	2004-2005	Maximum			
Mater Academy Middle School 7901 NW 103 Street Hialeah Gardens, FL 33016	700	800	800	6-8	6-8	I
School for Integrated Academics & Technologies (SIATech) *(A school for high-risk students)* Main: 3050 NW 183 Street Miami, FL 33056	400	600	800	9-10	9-12	I
Aventura Charter Elementary School 3333 NE 188 Street Miami, FL 33180	600	600	600	K-5	K-5	II
Janet Dean Charter School Ives Dairy Rd. between NE 10 & 12 Ave., Miami, FL	Deferred to 04-05	1,200	1,200	K-8	K-8	II
Children First Charter School 590 W. 20 Street Hialeah, FL 33010	Deferred to 04-05	250	550	K-3	K-5	III
Doral Academy Middle School 2601 NW 112 Avenue Miami, FL 33172	800	800	800	6-8	6-8	III
Theodore R. & Thelma A. Gibson Charter School 3629 Grand Avenue Miami, FL 33133	575	600	600	K-8	K-8	IV
Miami Children's Museum Watson Island Miami, FL	Deferred to 04-05	350	350	K-5	K-5	IV

23

Name and Address Of Charter School	Projected Enrollment			03-04 Grade Level	Max Grade Level	ACCESS Center
	2003-2004	2004-2005	Maximum			
Somerset Academy 11011 SW 80 Avenue Miami, FL 33156	Deferred to 04-05	650	800	K-5	K-8	V
Pinecrest Academy Middle School 14301 SW 42 Street Miami, FL 33175	650	700	800	6-8	6-8	V
Yvonne Perez Charter School SW 112 Street & US1 Miami, FL	Deferred to 04-05	1,200	1,200	K-8	K-8	V
Sweet Home Charter School *17201 SW 103 Avenue Miami, FL	Deferred to 04-05	775	1,075	Kindergarten	K-8	V
Elizabeth duFresne Charter School SW 117 Ave. &164 Terrace Miami, FL	Deferred to 04-05	1,000	1,000	K-5	K-5	VI
Yaro Sojka Charter School SW 127 Ave. & 72 Street Miami, FL	Deferred to 04-05	1,200	1,200	K-8	K-8	VI
Albert Shanker Charter School SE corner of Turnpike & Quail Roost Dr., Miami, FL	Deferred to 04-05	1,200	1,200	K-8	K-8	VI
Bayard Rustin Charter School SW 312 St. & 167 Avenue Homestead, FL	Deferred to 04-05	1,600	1,600	K-8	K-8	VI
Tobias Simon Charter School 24400 SW 137 Avenue Miami, FL	Deferred to 04-05	1,200	1,200	K-8	K-8	VI
Keys Gate Charter School SW 152 Ave. & SE 24 Street Homestead, FL	1,150	1,150	1,150	K-8	K-8	VI

*temporary location for the first year – the permanent location will be at SW 180 Street & 107 Ave.

Applications approved to open in subsequent years		
Applicant	Number of Schools	Maximum Enrollment Capacity
Chancellor Charter School at Coral Gables	1	750
Coral Gables Community Charter School	1	600
Miami-Dade Charter Foundation	6	5,400
Miami-Dade Charter Schools, Inc.	2	3,200
Miami-Shores Charter High School	1	600
Somerset Academy	8	8,600
Balere Language Academy	1	450
Mater Gardens Academy Elementary School	1	900
Mater Springs Academy Elementary School	1	600
Mater Academy South Charter School	1	900
Mater Gardens Academy Middle School	1	450
Mater Springs Academy Middle School	1	300
Sabal Palm Charter High School (West Hialeah Academy)	1	800
Charter Academy of Excellence	1	600
Total applications: 14	**27**	**24,150**

Charter Schools by ACCESS Center

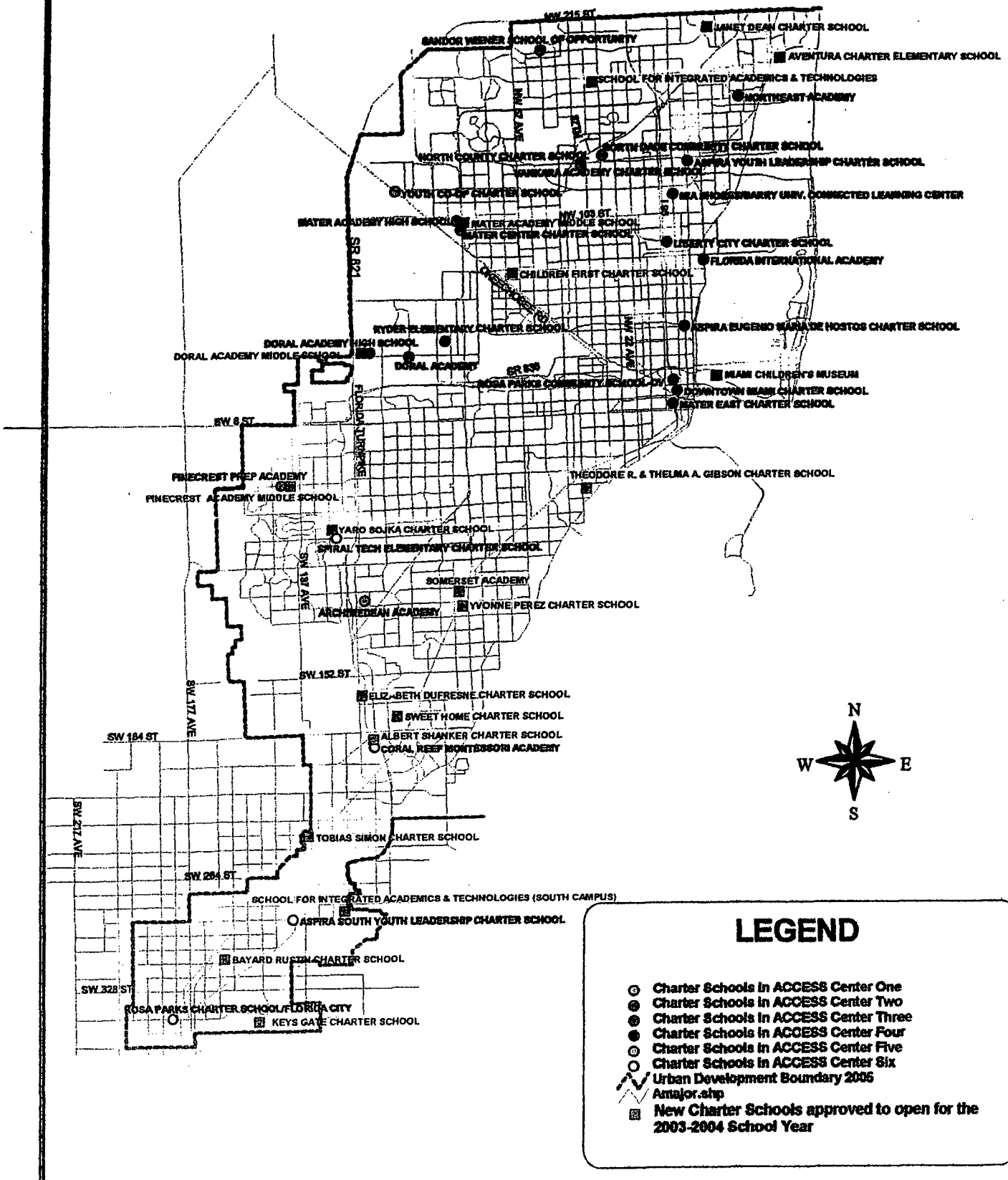

C-14

MIAMI-DADE FIRE RESCUE
Planning & Capital Improvements Bureau
ZONING COMMENTS

Hearing Number: 203-300 REV #2

Plans: ☑ Yes ☐ No Request: _____

Location: _____

Recommendation:
- Approved ✓
- Approved with conditions ____*
- Approved with no change from previous submittal ____
- Denial ____
- Defer to DIC comments ____

*_____

Estimated number of alarms generated annually by application: 6

If there is an impact, below is the service availability:

Station District 16 Grid 2589 DU/SF 25 Occupancy Type _____

Impact of additional calls on closest station:
- ☐ No Impact
- ☑ Minimal Impact
- ☐ Moderate Impact
- ☐ Severe Impact

Planned Service to Mitigate:

Service	Location	Year to be Completed

☑ None

THIS REVIEW IS FOR SERVICE IMPACT AND SERVICE AVAILABILITY ONLY AND DOES NOT CONSTITUTE NOR IMPLY SITE PLAN APPROVAL.

ALL SITE PLANS MUST BE REVIEWED AND APPROVED BY THE MIAMI-DADE FIRE RESCUE FIRE WATER & ENGINEERING BUREAU LOCATED AT 11805 SW 26 ST. BASED UPON THAT REVIEW, SITE PLANS MAY NEED MODIFICATION TO COMPLY WITH LIFE-SAFETY STANDARDS.

Reviewed by: K Lyon Kathryn Lyon Phone: (786) 331-4546 Date: 9-20-04.

Revised 3/9/04 BJM

TEAM METRO
SOUTH OFFICE

ENFORCEMENT HISTORY

Cardan of South Dade, LLC	Lying west of SW 194 AVE and South of Theoretical SW 304 ST, Miami-Dade County, FL
APPLICANT	**ADDRESS**
05/11/2004	03-300
DATE	**HEARING NUMBER**

ENFORCEMENT HISTORY:

No Violations as of February 19, 2004

DISCLOSURE OF INTEREST*

If a **CORPORATION** owns or leases the subject property, list principal stockholders and percent of stock owned by each. [Note: Where principal officers or stockholders consist of other corporation(s), trust(s), partnership(s) or similar entities, further disclosure shall be made to identify the natural persons having the ultimate ownership interest].

CORPORATION NAME: CARDAN OF SOUTH DADE, LLC

NAME AND ADDRESS	Percentage of Stock
Daniel W. Bresnahan	100

If a **TRUST or ESTATE** owns or leases the subject property, list the trust beneficiaries and percent of interest held by each. [Note: Where beneficiaries are other than natural persons, further disclosure shall be made to identify the natural persons having the ultimate ownership interest].

TRUST/ESTATE NAME: _____

NAME AND ADDRESS	Percentage of Interest

If a **PARTNERSHIP** owns or leases the subject property, list the principals including general and limited partners. [Note: Where partner(s) consist of other partnership(s), corporation(s), trust(s) or similar entities, further disclosure shall be made to identify the natural persons having the ultimate ownership interests].

PARTNERSHIP OR LIMITED PARTNERSHIP NAME: _____

NAME AND ADDRESS	Percent of Ownership

If there is a **CONTRACT FOR PURCHASE** by a Corporation, Trust or Partnership, list purchasers below, including principal officers, stockholders, beneficiaries or partners. [Note: Where principal officers, stockholders, beneficiaries or partners consist of other corporations, trusts, partnerships or similar entities, further disclosure shall be made to identify natural persons having ultimate ownership interests].

NAME OF PURCHASER: _____

NAME, ADDRESS AND OFFICE (if applicable)	Percentage of Interest

Date of contract: _____

If any contingency clause or contract terms involve additional parties, list all individuals or officers, if a corporation, partnership or trust:

_____

_____

_____

_____

_____

NOTICE: For changes of ownership or changes in purchase contracts after the date of the application, but prior to the date of final public hearing, a supplemental disclosure of interest is required.

The above is a full disclosure of all parties of interest in this application to the best of my knowledge and belief.

Signature: _____

Daniel W. Bresnahan (Applicant) Managing Partner, Cardan of South Dade, LLC

Sworn to and subscribed before me this 7 day of October 2003. Affiant is personally known to me or has produced F.D.L as identification.

_____ (Notary Public)

OFFICIAL NOTARY SEAL MARIELA BOSA COMMISSION NUMBER CC941980 MY COMMISSION EXPIRES JUNE 8, 2004 NOTARY PUBLIC STATE OF FLORIDA

My commission expires _____

*Disclosure shall not be required of: 1) any entity, the equity interests in which are regularly traded on an established securities market in the United States or another country; or 2) pension funds or pension trusts of more than five thousand (5,000) ownership interests; or 3) any entity where ownership interests are held in a partnership, corporation or trust consisting of more than five thousand (5,000) separate interests, including all interests at every level of ownership and where no one (1) person or entity holds more than a total of five per cent (5%) of the ownership interest in the partnership, corporation or trust. Entities whose ownership interests are held in a partnership, corporation, or trust consisting of more than five thousand (5,000) separate interests, including all interests at every level of ownership, shall only be required to disclose those ownership interest which exceed five (5) percent of the ownership interest in the partnership, corporation or trust.

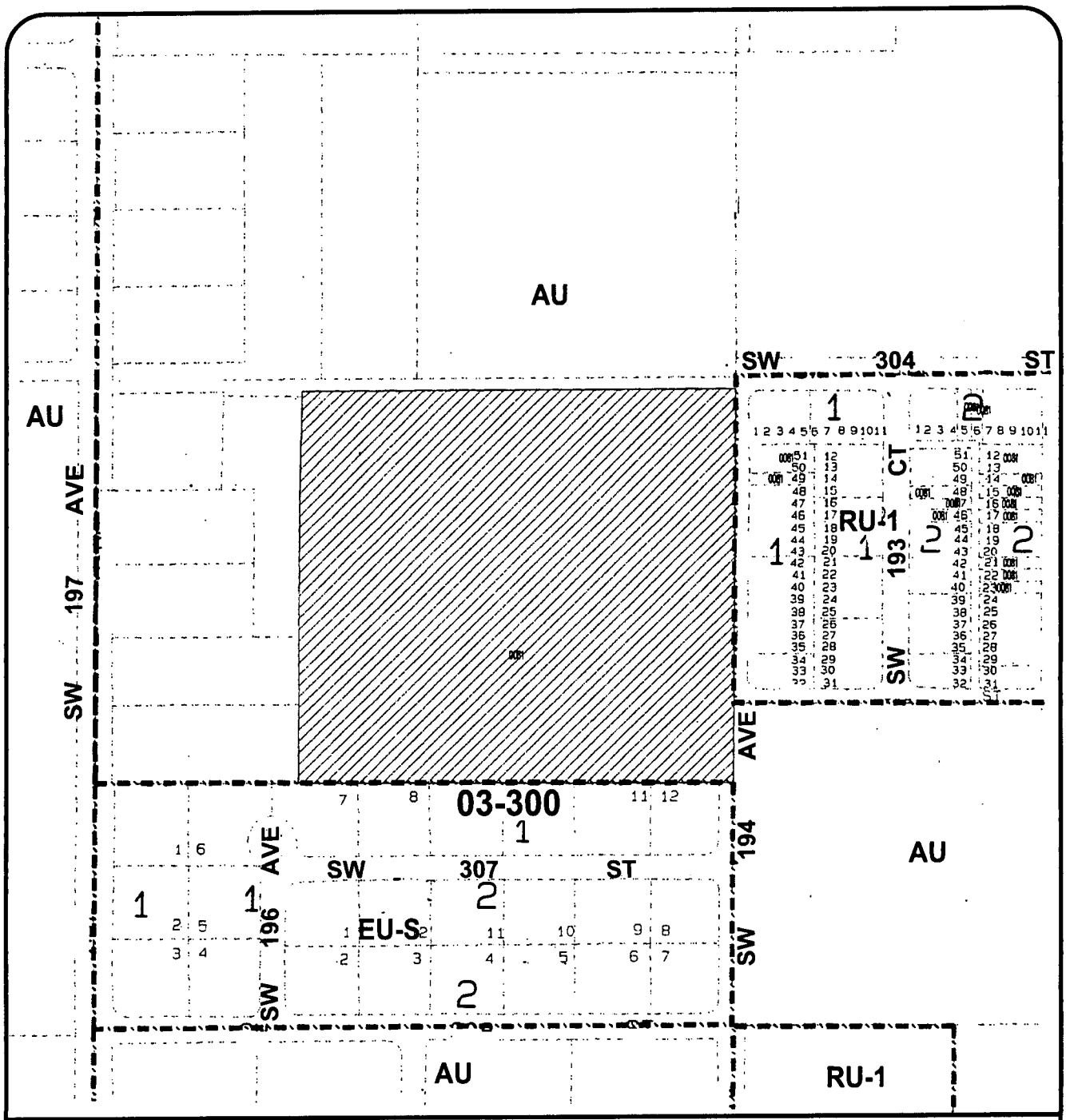

MIAMI-DADE COUNTY
HEARING MAP

S C A L E 0 200' N

SUBJECT PROPERTY

Section: 11 Township: 57 Range: 38
Process Number: 03-300
Applicant: CARDEN OF SOUTH DADE
District Number: 08
Zoning Board: C14
Drafter ID: ALFREDO
Scale: 1:300'

MIAMI-DADE

G: ZONING DRAFTING. 03-300. 11/03



MIAMI-DADE COUNTY
AERIAL

S C A L E
0 NTS
N

SUBJECT PROPERTY

Section: 11 Township: 57 Range: 38
Process Number: 03-300
Applicant: CARDEN OF SOUTH DADE
District Number: 08
Zoning Board: C14
Drafter ID: ALFREDO
Scale: NTS

MIAMI-DADE

G: ZONING DRAFTING. 03-300. 11/03

C. CARDAN OF SOUTH DADE, LLC
(Applicant)

04-3-CZ14-2 (03-300)
Area 14/District 9
Hearing Date: 3/15/04

Property Owner (if different from applicant) **Same.**

Is there an option to purchase ☐/ lease ☐ the property predicated on the approval of the zoning request? Yes ☐ No ☑

Disclosure of interest form attached? Yes ☑ No ☐

Previous Zoning Hearings on the Property:

Year	Applicant	Request	Board	Decision
				NONE

Action taken today does not constitute a final development order, and one or more concurrency determinations will subsequently be required. Provisional determinations or listings of needed facilities made in association with this Initial Development Order shall not be binding with regard to future decisions to approve or deny an Intermediate or Final Development Order on any grounds.

MIAMI-DADE COUNTY DEPARTMENT OF PLANNING AND ZONING
RECOMMENDATION TO COMMUNITY COUNCIL No. 14

APPLICANT: Cardan Of South Dade L.L.C. **PH:** Z03-300 (04-3-CZ14-2)

SECTION: 11-57-38 **DATE:** March 15, 2004

COMMISSION DISTRICT: 8 **ITEM NO.:** C

==========

A. INTRODUCTION

- **REQUEST:**

  AU to EU-M

- **SUMMARY OF REQUEST:**

  The request will allow the applicant to change the zoning on the subject property from agricultural district to estate modified residential district.

- **LOCATION:**

  Lying west of S.W. 194 Avenue and south of theoretical S.W. 304 Street, Miami-Dade County, Florida.

- **SIZE:** 17.02 acres.

- **IMPACT:**

  The rezoning of the property will allow the applicant to build 41 units where the existing zoning would only allow a total of 3 units. However, the rezoning will increase the population in the area, will bring more children to local schools, will increase the demand for water and sewer services, and will bring additional traffic and noise into the area.

B. ZONING HEARINGS HISTORY: None.

C. COMPREHENSIVE DEVELOPMENT MASTER PLAN (CDMP):

The Adopted 2005 and 2015 Land Use Plan designates the subject property as being within the Urban Development Boundary for **estate density residential**. The residential densities allowed in this category shall range from a minimum of 1.0 to a maximum of 2.5 units per gross acre. This density range is typically characterized by detached estates which utilize only a small portion of the total parcel. Clustering, and a variety of housing types may, however, be authorized.

D. NEIGHBORHOOD CHARACTERISTICS:

ZONING		LAND USE PLAN DESIGNATION
Subject Property:		
AU; vacant		Residential, estate density, 1 to 2.5 dua
Surrounding Properties:		
NORTH:	AU; single family residence and vacant nursery	Residential, estate density, 1 to 2.5 dua
SOUTH:	EU-S; single family residences	Residential, estate density, 1 to 2.5 dua
EAST:	AU & RU-1; single family residences and nursery	Residential, estate density, 1 to 2.5 dua
WEST:	AU; single family residences	Residential, estate density, 1 to 2.5 dua

This 1.07 acre parcel is located in the southwest corner of SW 194 Avenue and SW 304 Street. The area is characterized by new and existing single-family residential subdivisions, vacant properties, plant nurseries which have been abandoned, plant nurseries in business and single-family residential in two or more acre sized lots.

E. SITE AND BUILDINGS:

Site Plan Review:

Scale/Utilization of Site:	**Acceptable**
Location of Buildings:	**N/A**
Compatibility:	**Acceptable**
Landscape Treatment:	**N/A**
Open Space:	**N/A**
Buffering:	**N/A**
Access:	**N/A**
Parking Layout/Circulation:	**Unacceptable**
Visibility/Visual Screening:	**N/A**
Energy Considerations:	**N/A**
Roof Installations:	**N/A**
Service Areas:	**N/A**
Signage:	**N/A**
Urban Design:	**N/A**

F. PERTINENT REQUIREMENTS/STANDARDS:

The Board shall hear and grant or deny applications for **district boundary changes** taking into consideration that same must be consistent with the CDMP, with

applicable area or neighborhood studies or plans, and would serve a public benefit. The Board shall take into consideration if the proposed development will have a favorable or unfavorable impact on the environmental and natural resources of Miami-Dade County, including consideration of the means and estimated cost necessary to minimize the adverse impacts, the extent to which alternatives to alleviate adverse impacts may have a substantial impact on the natural and human environment, and whether any irreversible or irretrievable commitment of natural resources will occur as a result of the proposed development. The Board shall consider if the development will have a favorable or unfavorable impact on the economy of Miami-Dade County, if it will efficiently or unduly burden water, sewer, solid waste disposal, recreation, education, public transportation facilities, including mass transit, roads, streets, and highways or other necessary public facilities which have been constructed or planned and budgeted for construction, and if the development is or will be accessible by public or private roads, street or highways.

G. NEIGHBORHOOD SERVICES:

DERM	**No objection***
Public Works	**Objects****
Parks	**No objection**
MDTA	**No objection**
Fire Rescue	**No objection**
Police	**No objection**
Schools	**Pending**

* subject to the conditions stated in their attached memorandum
** objects to the site plan

H. ANALYSIS:

The subject property is located on the southeast corner of SW 194 Avenue and theoretical SW 304 Street. The applicant is seeking a district boundary change from AU, Agricultural District, to EU-M, Estate Modified Residential District. EU-M zoning permits a maximum density of 2.42 units per acre, a minimum lot area of 15,000 sq. ft., a minimum depth of 115', and a minimum width of 120'. However, with the use of Severable Use Rights (SUR's) U-M zoning would permit a minimum lot area of 12,500 sq. ft., a minimum depth of 115', and a minimum width of 100'. The applicant has submitted a plan depicting the development of the proposed parcel into 30 lots. Each lot complies with the EU-M zoning district. Staff notes that the applicant must provide a right of way dedication of 35' for SW 304 Street.

The Department of Environmental Resources Management **(DERM)** has **no objections** to this application and has indicated that it meets the Level of Service (LOS) standards set forth in the Master Plan. The **Public Works Department objects** to this application and has noted that the applicant must redesign the site plan to provide 35 feet of right-of-way for SW 304 Street, must remove the cul-de-sac and extend SW 306 Street to provide future connectivity to the west, lots facing SW 304 Street must have circular driveways, and the land requires platting. This application does meet the traffic concurrency criteria and will generate 36 PM daily

MIAMI-DADE

MEMORANDUM

DERM
DEPARTMENT OF ENVIRONMENTAL RESOURCES MANAGEMENT

TO: Diane O' Quinn-Williams, Director
Department of Planning and Zoning

DATE: January 20, 2004

SUBJECT: C-14 #Z2003000300
Cardan of South Dade, LLC
W/O SW 194th Avenue & S/O
theoretical SW 304th Street
DBC from AU to BU-M
(AU) (17.02 Ac.)
11-57-38

RECEIVED
JAN 29 2004
MIAMI-DADE COUNTY
DIRECTOR'S OFFICE
DEPT. OF PLANNING & ZONING

FROM: Alyce M. Robertson, Assistant Director
Environmental Resources Management

DERM has reviewed the subject application and has determined that it meets the minimum requirements of Chapter 24 of the Code of the Miami-Dade County, Florida. Accordingly, DERM may approve the application and it may be scheduled for public hearing. DERM has also evaluated the request insofar as the general environmental impact that may derive from it, and based upon the available information offers no objection to its approval.

Water Supply:
The closest public water main is located approximately 1,320 feet from the site. Based on the proposed request, the subject property is within a feasible distance for connection to public water; therefore DERM shall require connection to the public water supply system.

Existing public water facilities and services meet the Level of Service (LOS) standards set forth in the Comprehensive Development Master Plan (CDMP). Furthermore, the proposed development order, if approved, will not result in a reduction in the LOS standards subject to compliance with the conditions stipulated by DERM for this proposed development order.

Wastewater Disposal:
The closest public sanitary sewer is located approximately 1,320 feet from the site. Based on the proposed request, the subject property is within a feasible distance for connection to public sanitary sewers; therefore, DERM shall require that any development on the site be connected to the public sanitary sewer system. All sewer lines shall be required to comply with exfiltration requirements as applied to wellfield protection areas.

Existing public sanitary sewer facilities and services meet the Level of Service (LOS) standards set forth in the CDMP. Furthermore, the proposed development order, if approved, will not result in a reduction in the LOS standards subject to compliance with the conditions required by DERM for this proposed development order.

Stormwater Management:
All stormwater shall be retained on site utilizing properly designed seepage or infiltration drainage structures. Drainage plans shall provide for full on-site retention of the stormwater runoff of a 5-year storm event. Pollution Control devices shall be required at all drainage inlet structures.

6

peak hour vehicle trips. The additional trips do not exceed the acceptable Level of Service (LOS) which are currently at LOS "A" and "B". Comments from the **Miami-Dade County Public Schools** (MDCPS) have not been received. Their concerns, if any, will be addressed at a later time.

This application will allow the applicant to provide additional housing for the community. The Master Plan, which designates this site for Estate Density Residential use, permits a maximum density of 2.5 units per gross acre which results in the maximum development of 42 residential units on this site. The proposed EU-M zoning will allow the applicant to develop the site with 41 single family residential units at a density of 2.4 units per acre. As such, staff recommends approval of the proposed EU-M zoning since said district would be **consistent** with the Master Plan and **compatible** with the area which consists of EU-S zoning to the south, RU-1 zoning to the east and AU zoning to the north and west which is also designated for estate density residential use. Noting Public Works objections to the site plan, staff recommends that the applicant meet with the Public Works Department prior to platting and revise the plans to address their concerns.

I. RECOMMENDATION:

Approval of the zone change to EU-M.

J. CONDITIONS: None.

DATE INSPECTED: 02/18/04
DATE TYPED: 02/23/04
DATE REVISED: 03/01/04; 03/04/04
DATE FINALIZED: 03/04/04
DO'QW:AJT:MTF:JED

Diane O'Quinn Williams, Director
Miami-Dade County Department of
Planning and Zoning

A Standard General Environmental Resource Permit from DERM shall be required for the construction and operation of the required surface water management system. The applicant is advised to contact DERM in order to obtain additional information concerning permitting requirements.

The project is located within the Redlands Brownfield area where environmental site assessment may be required.

Site grading and development shall comply with the requirements of Chapter 11C of the Code of Miami-Dade County.

Any proposed development shall comply with County and Federal flood criteria requirements. The proposed development order, if approved, will not result in a reduction in the Level of Service standards for flood protection set forth in the Comprehensive Development Master Plan subject to compliance with the conditions required by DERM for this proposed development order.

Wetlands:
The subject site is not located in jurisdictional wetlands as defined in Chapter 24-3 and 24-58 of the Code; therefore, a Class IV Permit for work in wetlands will not be required by DERM.

Notwithstanding the above, permits from the Army Corps of Engineers (USACOE), the State of Florida Department of Environmental Protection (FDEP) and the South Florida Water Management District (SFWMD) may be required for the proposed project. The applicant is advised to contact these agencies concerning their permit procedures and requirements.

Tree Preservation:
Section 24-60 of the Code requires the preservation of tree resources. A Miami-Dade County tree removal permit is required prior to the removal or relocation of any trees. The applicant is advised to contact DERM staff for permitting procedures and requirements.

Enforcement History:
DERM has reviewed the Permits and Enforcement database and the Enforcement Case Tracking System and has found no open or closed formal enforcement records for the subject properties identified in the subject application.

Concurrency Review Summary:
The Department has conducted a concurrency review for this application and has determined that the same meets all applicable Levels of Service standards for an initial development order, as specified in the adopted Comprehensive Development Master Plan for potable water supply, wastewater disposal and flood protection. Therefore, the application has been approved for concurrency subject to the comments and conditions contained herein.

This concurrency approval does not constitute a final concurrency statement and is valid only for this initial development order as provided for in the adopted methodology for concurrency review. Additionally, this approval does not constitute any assurance that the LOS standards would be met by any subsequent development order applications concerning the subject property.

7

In summary, the application meets the minimum requirements of Chapter 24 of the Code and therefore, it may be scheduled for public hearing; furthermore, this memorandum shall constitute DERM's written approval as required by the Code. Additionally, DERM has also evaluated the application so as to determine its general environmental impact and after reviewing the available information offers no objections to the approval of the request.

cc: Lynne Talleda, Zoning Hearings- P&Z
Franklin Gutierrez, Zoning Agenda Coordinator-P&Z

PUBLIC WORKS DEPARTMENT COMMENTS

Applicant's Name: Cardan of South Dade L.L.C.

This Department objects to this application.

Applicant must redesign site plan to provide 35 feet of right-of-way for SW 304 St.

Remove cul-de-sac and extend SW 306 St. to provide for future connectivity to the west.

Lots facing SW 304 St. must have circular driveways.

This land requires platting in accordance with Chapter 28 of the Miami-Dade County Code. The road dedications and improvements will be accomplished thru the recording of a plat.

This application **does** meet the traffic concurrency criteria for an Initial Development Order. It will generate **36 PM** daily peak hour vehicle trips. The traffic distributions of these trips to the adjacent roadways reveal that the addition of these new trips **does not** exceed the acceptable level of service of the following roadways:

Sta. #		LOS present	LOS w/project
9212	Krome Ave. n/o SW 288 St.	A	A
9942	SW 304 St. w/o US-1	B	B
9948	SW 312 St. w/o US-1	B	B
F-84	SW 344 St. e/o SW 187 Ave.	B	B

The request herein, constitutes an Initial Development Order only, and one or more traffic concurrency determinations will subsequently be required before development will be permitted.

Raul A. Pino, P.L.S.

MAR. 02 2004

Date

Miami-Dade County Public Schools

giving our students the world

Ana Rijo-Conde, Interim Assistant Superintendent
Facilities Operations, Maintenance and Planning

Miami-Dade County School Board
Dr. Michael M. Krop, Chair
Dr. Robert B. Ingram, Vice Chair
Agustin J. Barrera
Frank J. Bolaños
Frank J. Cobo
Perla Tabares Hantman
Betsy H. Kaplan
Dr. Marta Pérez
Dr. Solomon C. Stinson

Superintendent of Schools
Merrett R. Stierheim

March 3, 2004

Ms. Maria Teresa-Fojo, Division Chief
Miami-Dade County
Department of Planning and Zoning
Zoning Evaluation Section
111 NW 1 Street, Suite 1110
Miami, Florida 33128

Re: Cardan of South Dade, LLC - Application No. 03-300 (CC14)
West of SW 194 Avenue and South of SW 304 Street

Dear Ms. Fojo:

Pursuant to the state-mandated and School Board approved Interlocal Agreement, local government, the development community and the School Board are to collaborate on the options to address the impact of proposed residential development on public schools where the proposed development would result in an increase in the schools' FISH % utilization (permanent and relocatable), in excess of 115%. This figure is to be considered only as a review threshold and shall not be construed to obligate the governing agency to deny a development.

Attached please find the School District's review analysis of potential impact generated by the above referenced application. Please note that all of the impacted school facilities meet the referenced review threshold. The proposed residential development will impact Redondo Elementary School, Homestead Middle School and South Dade Senior High School currently operating at 120%, 123% and 119% of FISH % utilization, respectively. However, utilizing the County's Census 2000 figures, the proposed residential development will increase the FISH % utilization of Redondo Elementary School, Homestead Middle School and South Dade Senior High School to 122%, 124% and 120%, respectively (please see enclosed analysis).

Pursuant to the Interlocal, the District discussed with the applicant on February 12, 2004, the impact of the proposed development on public schools. The District is grateful that the applicant took the time to meet with the District to discuss possible options that may accommodate new students generated by the proposed application. The District will advise the County in writing in the event the applicant and the District formalize a mitigation option to address school issues. Please be advised that any options proffered are subject to School Board approval.

Please note the attached analysis depicts the relief schools planned in the area, which includes the recently approved Facilities Five Year Work Program.

School Board Administration Building • 1450 N.E. 2nd Avenue, Suite 525 • Miami, Florida 33132
305-995-7285 • FAX 305-995-4760 • www.ARijo@facil.dade.k12.fl.us

Also, attached is a list of approved Charter School Facilities, which may provide relief on a countywide basis, as well as a report depicting previously approved applications in the area.

Additionally, pursuant to Miami-Dade County's Educational Facilities Impact Fee Ordinance the proposed development, if approved, will be required to pay educational facilities impact fees (impact fees) based on the following formula:

> New residential unit square footage X .90 (Square Footage Fee) + $600.00 (Base Fee) + 2% administrative fee = Educational Facilities Impact fee

As an example, assuming the proposed unit is 2,000 square feet, the 30-unit development is estimated to generate approximately $73,440 ($2,448 per unit) in impact fees. This figure may vary since the impact fees assessed are based on the actual square footage of each dwelling unit.

In accordance with the Agreement, this letter and attached information should not be construed as commentary on the merits of the pending zoning application. Rather it is an attempt to provide relevant information to the Community Council on public schools that will likely serve the proposed development and meet the referenced threshold.

As always, thank you for your consideration and continued partnership in our mutual goal to enhance the quality of life for the residents of our community.

Sincerely,

Patricia Good
Coordinator III

PG:am
L-2156
Attachment

cc: Ms. Ana Rijo-Conde
Mr. Fernando Albuerne
Mr. Michael A. Levine
Mr. Ivan M. Rodriguez
Ms. Vivian Villaamil
Ms. Amy Khamissian

SCHOOL IMPACT REVIEW ANALYSIS

APPLICATION: No. 03-300, Cardan of South Dade, LLC (CC14)

REQUEST: Zone change from AU to EU-M

ACRES: 17.02 acres

LOCATION: West of SW 194 Avenue and South of SW 304 Street

UNITS: 27 additional single-family units (3 units currently permitted under existing zoning classification, for a total of 30 units)

ESTIMATED STUDENT POPULATION: 19 students*

ELEMENTARY: 9

MIDDLE: 5

SENIOR: 5

SCHOOLS SERVING AREA OF APPLICATION:

ELEMENTARY: Redondo Elementary - 18480 SW 304 St.

MIDDLE: Homestead Middle - 650 NW 2 Ave.

SENIOR HIGH: South Dade Senior - 28401 SW 167 Ave.

All schools are located in Access Center 6

* Based on Census 2000 information provided by the Miami-Dade County Department of Planning and Zoning.

The following population and facility capacity data are as reported by the Office of Information Technology, as of October, 2003:

	STUDENT POPULATION	FISH DESIGN CAPACITY PERMANENT	% UTILIZATION FISH DESIGN CAPACITY PERMANENT	NUMBER OF PORTABLE STUDENT STATIONS	% UTILIZATION FISH DESIGN CAPACITY PERMANENT AND RELOCATABLE
Redondo Elem.	719/ 728*	597	120%/ 122%*	0	**120%/ 122%***
Homestead Middle	1311/ 1316*	997	131%/ 132%*	67	**123%/ 124%***
South Dade Sr.	2716/ 2721*	1821	149%/ 149%*	454	**119%/ 120%***

* includes proposed development

ADDITIONAL SCHOOL INFORMATION: The following information was provided by school site personnel or other data sources in October 2003:

Redondo Elementary:

Access to computers:	In each classroom and media center
Capital Improvements in the past school year:	Art/Music Suites and Media Center
Recognition for Academic Achievement:	"C" School
Special Programs:	After-school care and Magnet programs
Lunch schedule:	Begins at 10:15 a.m.
Non-instructional space utilized for instructional purposes:	None
Teachers required to float/travel:	ESOL, Art, Music, CCHL and Spanish S/SL

Homestead Middle:

Access to computers:	In special computer labs and media center
Capital Improvements in the past school year:	None
Recognition for Academic Achievement:	Silver Award
Special Programs:	Tutoring
Lunch schedule:	Begins at 11:19 a.m.
Non-instructional space utilized for instructional purposes:	Auditorium
Teachers required to float/travel:	Language Arts, ESOL, Math, Science and Geography

South Dade Senior High:

Access to computers:	In each classroom, in special computer labs and in the Media Center
Capital Improvements in the past school year:	Media Center
Recognition for Academic Achievement:	FL School Recognition Program
Special Programs:	Vocational Classes
Lunch schedule:	Begins at 11:00 a.m.
Non-instructional space utilized for instructional purposes:	Storage Room, Math Office, Little Theater, Teacher's Lounge, Wrestling Room and Science Office
Teachers required to float/travel:	Spanish, History, Science, Social Studies Math, Business, English, Economics and Electives

PLANNED RELIEF SCHOOLS IN THE AREA (information as of February 2004):

School	Status	Projected Occupancy Date
State School "SS1" (Redland, Campbell Drive and Homestead Middle School Relief) (1506 student stations)	Planning	May 2007
State School "CCC1" (South Dade Sr. High School Replacement) (1445 additional student stations)	Planning	February 2008
State School "TTT" (unfunded) (South Dade, Homestead and Southridge Sr. High School Relief) (3599 student stations)	Feasibility Study (Funded)	

OPERATING COSTS: According to Financial Affairs, the average cost for K-12 grade students amounts to $5,833 per student. The total annual operating cost for additional students residing in this development, if approved, would total $157,491.

CAPITAL COSTS: Based on the State's February-2004 student station cost factors*, capital costs for the estimated additional students to be generated by the proposed development are:

ELEMENTARY	9 x	$ 13,380	=	$ 120,420
MIDDLE	5 x	$ 15,340	=	$ 76,700
SENIOR	5 x	$ 20,300	=	$ 101,500
Total Potential Capital Cost				$ 298,620

* Based on Information provided by the Florida Department of Education, Office of Educational Facilities Budgeting. Cost per student station does not include land cost.

ZONING REPORT
(APPLICATIONS REVIEWED SINCE JANUARY 2001)
CC14

	Applicant Name & Number	Location Address	Units/Students	Schools	Board District(s) Region(s)	Community Council/Date	Approved/ Denied/ Comments
1	H. D. CROSS TRUSTEE ET AL #02-054	Btwn SW 184 St. to SW 192 St. and W of SW 130 Ave.	144 Units/ 95 Students	S. MIAMI HGTS. ELEM-51 MAYS MID-23 SOUTHRIDGE SR-21	7/6 7/6 9/6	CC14 1/28/03	APPROVED
2	CAULEY PALISADE CORP. #01-242	22010 SW 124 Ave.	18 Units/ 11 Students	CARIBBEAN ELEM-6 MAYS MID-3 SOUTHRIDGE SR-2	9/6 7/6 9/6	CC14 10/10/01	APPROVED
3	JOSEPH TAUBMAN, TRUSTEE & DELCO ENTERPRISES #01-401	N of SW 208 St. btwn SW 133 Ct. and SW 132 Ave.	31 Units/ 20 Students	REDLAND ELEM-11 MAYS MID-5 SOUTH DADE SR-4	7/6 7/6 7/6	CC14 10/16/02 2/25/03	APPROVED
4	ADE INVESTMENT PROPERTIES, INC. #03-181	SEC of SW 292 St. and SW 180 Ave.	5 Units/ 3 Students	AVOCADO ELEM-1 HOMESTEAD MID-1 SOUTH DADE SR-1	7/6 9/6 7/6	CC14 10/28/03	APPROVED
5	OSCAR & MARIA VILLEGAS #03-078	SEC of SW 192 Ave. and SW 316 St.	17 Units/ 11 Students	W HOMESTEAD ELEM-5 HOMESTEAD MID-3 SOUTH DADE SR-3	9/6 9/6 7/6	CC14 10/28/03	DENIED
6	CROSS ET AL #01-218	SW 130 Ave. and btwn SW 192 St. and SW 220 St.	157 Units/ 94 Students	S. MIAMI HGTS. ELEM-51 MAYS MID-23 SOUTHRIDGE SR-20	7/6 7/6 9/6	CC14 11/20/01	APPROVED
7	FRV DEVELOPMENT #03-150	N of SW 184 St. E of SW 109 Ave.	50 Units/ 33 Students	PINE LAKE ELEM-15 RICHMOND HGHTS. MID-8 SOUTHRIDGE SR-10	9/7 7/6 9/6	CC14 Def.-3/18/04	PENDING
8	ANNE DELK TRUSTEE #02-170	Btwn SW 175 and 177 Ave. and N of SW 292 St.	7 Units/ 4 Students	REDONDO ELEM-2 HOMESTEAD MID-1 SOUTH DADE SR-1	9/6 9/6 7/6	CC14 12/17/02	APPROVED
9	STEVE PURDO, ET AL #02-249	S of SW 224 St. btwn SW 128 and 130 Ave.	17 Units/ 3 Students	CARIBBEAN ELEM-21 MAYS MID-9 SOUTHRIDGE SR-8	9/6 7/6 9/6	CC14 12/17/02	APPROVED
10	OPEN BIBLE BAPTIST CHURCH TO FORTY-FIRST HOLDINGS, LLC 01-134	W of SW 137 Ave. and N of SW 173 Terr.	84 Units/ 32 Students	MIAMI HEIGHTS ELEM-17 REDLAND MID-8 SOUTH DADE SR-7	9/6 7/6 7/6	CC14 12/19/01	APPROVED
11	MANGROVE DEVELOPMENT OF MIAMI, INC. #99-101	SWC of Sw 184 St. and SW 127 Ave.	24 Units/ 14 Students	S. MIAMI HGTS. ELEM-8 MAYS MID-3 SOUTHRIDGE SR-3	7/6 7/6 9/6	CC14 2/06/01	APPROVED
12	EFRAIN ARGUELLES #00-323	NEC of SW 300 St. and SW 174 Ave.	8 Units/ 5 Students	AVOCADO ELEM-3 HOMESTEAD MID-1 SOUTH DADE SR-1	7/6 9/6 7/6	CC14 2/21/01	APPROVED
13	AVOCADO ACRE HOMES DEVELOPMENT CORP. #02-302	SEC of SW 272 St. and SW 157 Ave.	46 Units/ 30 Students	REDLAND ELEM-16 REDLAND MID-7 SOUTH DADE SR-7	7/6 7/6 7/6	CC14 2/25/03 9/30/03	APPROVED
14	PATRICIA & JORGE PALENZUELA & CANDAD ZAMORA #01-406	W of SW 167 Ave. and SW 284 St.	11 Units/ 7 Students	AVOCADO ELEM-4 HOMESTEAD MID-2 SOUTH DADE SR-1	7/6 9/6 7/6	CC14 3/06/02	APPROVED
15	VICTOR F. SEIJAS, JR. #99-300	N of SW 184 St. and SW 142 Ave.	17 Units/ 9 Students	REDLAND ELEM-5 REDLAND MID-2 SOUTH DADE SR-2	7/6 7/6 7/6	CC14 4/25/01	APPROVED

16

ZONING REPORT
(APPLICATIONS REVIEWED SINCE JANUARY 2001)
CC14

16	ARGUS INVESTMENT GROUP, INC. #02-284	NEC of SW 297 St. and SW 170 Ave.	7 Units/ 5 Students	AVOCADO ELEM-3 HOMESTEAD MID-1 SOUTH DADE SR-1	7/6 9/6 7/6	CC14 5/29/03	APPROVED
17	ROBERT CARTER, TRUSTEE, ET AL #02-303	SWC of SW 164 Ave. and SW 288 St.	21 Units/ 14 Students	LEISURE CITY ELEMID-6/4 SOUTH DADE SR-4	9/6 7/6	CC14 12/18/03	APPROVED
18	PERRY KAYE, TRUSTEE #00-446	Btwn SW 128 Ave. and SW 132 Ave. and btwn SW 211 St. and SW 216 St	89 Units/ 53 Students	CARIBBEAN ELEM-29 MAYS MID-12 SOUTHRIDGE SR-12	9/6 7/6 9/6	CC14 5/30/01 10/11/01	DENIED REVISED & APPROVED
19	THERESA LAVONNE DONALDSON #03-043	SEC of SW 306 St. & SW 193 Ave.	27 Units/ 18 Students	REDLAND ELEM-8 HOMESTEAD MID-5 SOUTH DADE SR-5	7/6 9/6 7/6	CC14 6/26/03	DENIED
20	ZAMORA CORP. #01-083	N of SW 203 St. btwn SW 125 Ave. and SW 127 Ave.	2 Units/ 1 Students	CARIBBEAN ELEM-1 MAYS MID SOUTHRIDGE SR	9/6 7/6 9/6	CC14 7/24/01 3/25/03	APPROVED
21	BCG PARTNERS, LLC #02-368	SEC of SW 192 Ave. and SW 304 St.	50 Units/ 32 Students	REDONDO ELEM-15 HOMESTEAD MID-8 SOUTH DADE SR-9	9/6 9/6 7/6	CC14 9/11/03	DENIED
22	CAULEY PALISADE CORP. #02-162	NWC of SW 218 St. and SW 124 Ave.	7 Units/ 4 Students	CARIBBEAN ELEM-2 MAYS MID-1 SOUTHRIDGE SR-1	9/6 7/6 9/6	CC14 9/25/02	APPROVED
23	PALMA FAMILY TRUST, ET AL #03-209	S of SW 208 St. and btwn SW 132 and 134 Ave.	49 Units/ 32 Students	CARIBBEAN ELEM-15 MAYS MID-8 SOUTHRIDGE SR-9	9/6 7/6 9/6	CC14 1/14/04	APPROVED
24	U-HAUL COMPANY OF FL #03-207	NWC of SW 137 Ave. and SW 169 St.	37 Units/ 21 Students	REDLAND ELEM-10 REDLAND MID-5 SOUTH DADE SR-6	7/6 7/6 7/6	CC14 2/11/04	APPROVED
25	ESTATES OF BISCAYNE, INC. #03-222	NWC of SW 288 St. and 172 Ave.	35 Units/ 23 Students	AVOCADO ELEM-10 HOMESTEAD MID-6 SOUTH DADE SR-7	7/6 9/6 7/6	CC14 Def. 4/14/04	PENDING

Note: There are two applications that are pending which would generate 56 students.

17

ZONING REPORT

(APPLICATIONS REVIEWED SINCE JANUARY 2001)

CC14

SCHOOLS	STUDENT POPULATION	NUMBER OF STUDENTS PER PROJECT APPROVED	CUMULATIVE TOTAL STUDENT POPULATION	STUDENT STATIONS PERMANENT	RELOCATABLE STATIONS	CUMULATIVE % UTILIZATION INCLUDING RELOCATABLE
AVOCADO ELEM	913	11	924	591	78	138%
CARIBBEAN ELEM	903	74	977	907	24	105%
LEISURE CITY ELEMID	1808	6	1814	899	67	188%
MIAMI HEIGHTS ELEM	1237	17	1254	256	158	303%
REDLAND ELEM	1102	42	1144	857	0	133%
REDONDO ELEM	719	2	721	597	0	0%
SOUTH MIAMI HEIGHTS ELEM	753	110	863	798	71	99%
ELEMENTARY TOTALS	7435	262	7697	4905	398	145%
HOMESTEAD MID	1311	6	1317	997	67	124%
LEISURE CITY ELEMID	1808	4	1812	899	67	188%
MAYS MID	1114	87	1201	957	45	120%
REDLAND MID	1736	22	1758	1144	25	150%
MIDDLE TOTALS	5969	119	6088	3997	204	145%
MIAMI SOUTHRIDGE SR	3857	76	3933	2670	309	132%
SOUTH DADE SR	2716	35	2751	1821	454	121%
SENIOR HIGH TOTALS	6573	111	6684	4491	763	127%
TOTAL	19977	492	20469	13393	1365	139%

18

CHARTER SCHOOLS
2002-2003

REV. 6-12-03

Mail Code	Name and Address Of Charter School	Actual Enrollment (10-04-02)	Projected Enrollment			Grade Levels*	ACCESS Center	Voting District
			2003-2004	2004-2005	Maximum			
7160	Mater Academy High School 7901 NW 103 St. Hialeah Gardens, FL 33016	80	750	1,000	1,000	9-10	I	4
0100	Mater Center Charter School 7700 NW 98 St. Hialeah Gardens, FL 33016	1,099	1,000	1,050	1,150	K-8	I	4
0110	North County Charter School 3400 NW 135 St. Miami, FL 33054	293	600	600	600	K-5	I	1
5130	North Dade Community Charter School 13850 NW 26 Ave. Opa-Locka, FL 33054	63	575	600	600	K-5	I	1
5710	Sandor Wiener School of Opportunity 20000 NW 47 Ct. Opa-Locka, FL 33055	6	32	34	72	K-2	I	1
6900	Vankara Academy Charter School 13307-11 Alexandria Dr. Opa-Locka, FL 33054	132	175	225	225	6-8	I	1
6050	Youth Co-Op Charter School 12051 W. Okeechobee Rd. Hialeah Gardens, FL 33018	386	525	525	525	K-8	I	4
6020	ASPIRA Youth Leadership Charter School 13300 Memorial Hwy. North Miami, FL 33161	288	450	450	450	6-9	II	1
0120	Northeast Academy 1750 NE 168 St. N. Miami Beach, FL 33162	416	600	600	600	K-5	II	3
6030	Doral Academy 2450 NW 97 Ave. Miami, FL 33172	1212	2,025	2,025	2,025	K-8	III	5
7020	Doral Academy High School 11100 NW 27 St. Miami, FL 33172	456	1,800	1,800	1,800	9-11	III	5
0400	Ryder Elementary Charter School 8360 NW 33 St. Miami, FL 33122	488	500	500	500	K-5	III	5

Mail Code	Name and Address Of Charter School	Actual Enrollment (10-04-02)	Projected Enrollment			Grade Levels*	ACCESS Center	Voting District
			2003-2004	2004-2005	Maximum			
6070	ASPIRA Eugenio Maria de Hostos Charter School 3650 N. Miami Ave. Miami, FL 33127	174	250	300	350	6-8	IV	2
3600	Downtown Miami Charter School 305 NW 3 Ave. Miami, FL 33128	294	650	650	650	K-6	IV	2
6010	Florida International Academy 7630 Biscayne Blvd. Miami, FL 33138	260	350	350	350	6-8	IV	2
0040	Liberty City Charter School 8700 NW 5 Ave. Miami, FL 33150	257	400	705	705	K-7	IV	2
3100	Mater East Charter School 450 SW 4 St. Miami, FL 33130	269	650	800	800	K-5	IV	6
6040	Miami Shores/Barry University Connected Learning Center 11441 NW 2 Ave. Miami Shores, FL 33168	180	200	200	200	6-8	IV	2
0500	Rosa Parks Community School/Overtown 430 NW 9 St. Miami, FL 33136	42	425	500	500	K-6	IV	2
0510	Archimedean Academy 10870 SW 113 Place Miami, FL 33176	80	225	325	500	K-3	V	7
0600	Pinecrest Preparatory Academy 14301 SW 42 St. Miami, FL 33175	548	650	700	700	K-6	V	8
6060	ASPIRA South Youth Leadership Charter School 14112-14114 SW 288 St. Leisure City, FL 33033	160	230	260	260	6-8	VI	9
0070	Coral Reef Montessori Academy 19000 SW 112 Ave. Miami, FL 33157	221	500	500	500	K-8	VI	9
0300	Rosa Parks Charter School/Florida City 713 West Palm Drive Florida City, FL 33034	149	250	300	600	K-7	VI	9

Mail Code	Name and Address Of Charter School	Actual Enrollment (10-04-02)	Projected Enrollment			Grade Levels*	ACCESS Center	Voting District
			2003-2004	2004-2005	Maximum			
0200	Spiral Tech Elementary Charter School 12400 SW 72 St. Miami, FL 33183	59	160	240	290	K-5	VI	7

- Grade levels for school year 2002-2003

NEW CHARTER SCHOOLS APPROVED TO OPEN FOR THE 2003-2004 SCHOOL YEAR: (Rev. 3/21/03)

Name and Address Of Charter School	Projected Enrollment			03-04 Grade Level	Max Grade Level	ACCESS Center
	2003-2004	2004-2005	Maximum			
Mater Academy Middle School 7901 NW 103 Street Hialeah Gardens, FL 33016	700	800	800	6-8	6-8	I
School for Integrated Academics & Technologies (SIATech) *(A school for high-risk students)* Main: 3050 NW 183 Street Miami, FL 33056	400	600	800	9-10	9-12	I
Aventura Charter Elementary School 3333 NE 188 Street Miami, FL 33180	600	600	600	K-5	K-5	II
Janet Dean Charter School Ives Dairy Rd. between NE 10 & 12 Ave., Miami, FL	Deferred to 04-05	1,200	1,200	K-8	K-8	II
Children First Charter School 590 W. 20 Street Hialeah, FL 33010	Deferred to 04-05	250	550	K-3	K-5	III
Doral Academy Middle School 2601 NW 112 Avenue Miami, FL 33172	800	800	800	6-8	6-8	III
Theodore R. & Thelma A. Gibson Charter School 3629 Grand Avenue Miami, FL 33133	575	600	600	K-8	K-8	IV
Miami Children's Museum Watson Island Miami, FL	Deferred to 04-05	350	350	K-5	K-5	IV

Name and Address Of Charter School	Projected Enrollment			03-04 Grade Level	Max Grade Level	ACCESS Center
	2003-2004	2004-2005	Maximum			
Somerset Academy 11011 SW 80 Avenue Miami, FL 33156	Deferred to 04-05	650	800	K-5	K-8	V
Pinecrest Academy Middle School 14301 SW 42 Street Miami, FL 33175	650	700	800	6-8	6-8	V
Yvonne Perez Charter School SW 112 Street & US1 Miami, FL	Deferred to 04-05	1,200	1,200	K-8	K-8	V
Sweet Home Charter School *17201 SW 103 Avenue Miami, FL	Deferred to 04-05	775	1,075	Kindergarten	K-8	V
Elizabeth duFresne Charter School SW 117 Ave. &164 Terrace Miami, FL	Deferred to 04-05	1,000	1,000	K-5	K-5	VI
Yaro Sojka Charter School SW 127 Ave. & 72 Street Miami, FL	Deferred to 04-05	1,200	1,200	K-8	K-8	VI
Albert Shanker Charter School SE corner of Turnpike & Quail Roost Dr., Miami, FL	Deferred to 04-05	1,200	1,200	K-8	K-8	VI
Bayard Rustin Charter School SW 312 St. & 167 Avenue Homestead, FL	Deferred to 04-05	1,600	1,600	K-8	K-8	VI
Tobias Simon Charter School 24400 SW 137 Avenue Miami, FL	Deferred to 04-05	1,200	1,200	K-8	K-8	VI
Keys Gate Charter School SW 152 Ave. & SE 24 Street Homestead, FL	1,150	1,150	1,150	K-8	K-8	VI

*temporary location for the first year – the permanent location will be at SW 180 Street & 107 Ave.

Applications approved to open in subsequent years		
Applicant	Number of Schools	Maximum Enrollment Capacity
Chancellor Charter School at Coral Gables	1	750
Coral Gables Community Charter School	1	600
Miami-Dade Charter Foundation	6	5,400
Miami-Dade Charter Schools, Inc.	2	3,200
Miami-Shores Charter High School	1	600
Somerset Academy	8	8,600
Balere Language Academy	1	450
Mater Gardens Academy Elementary School	1	900
Mater Springs Academy Elementary School	1	600
Mater Academy South Charter School	1	900
Mater Gardens Academy Middle School	1	450
Mater Springs Academy Middle School	1	300
Sabal Palm Charter High School (West Hialeah Academy)	1	800
Charter Academy of Excellence	1	600
Total applications: 14	**27**	**24,150**

Charter Schools by ACCESS Center

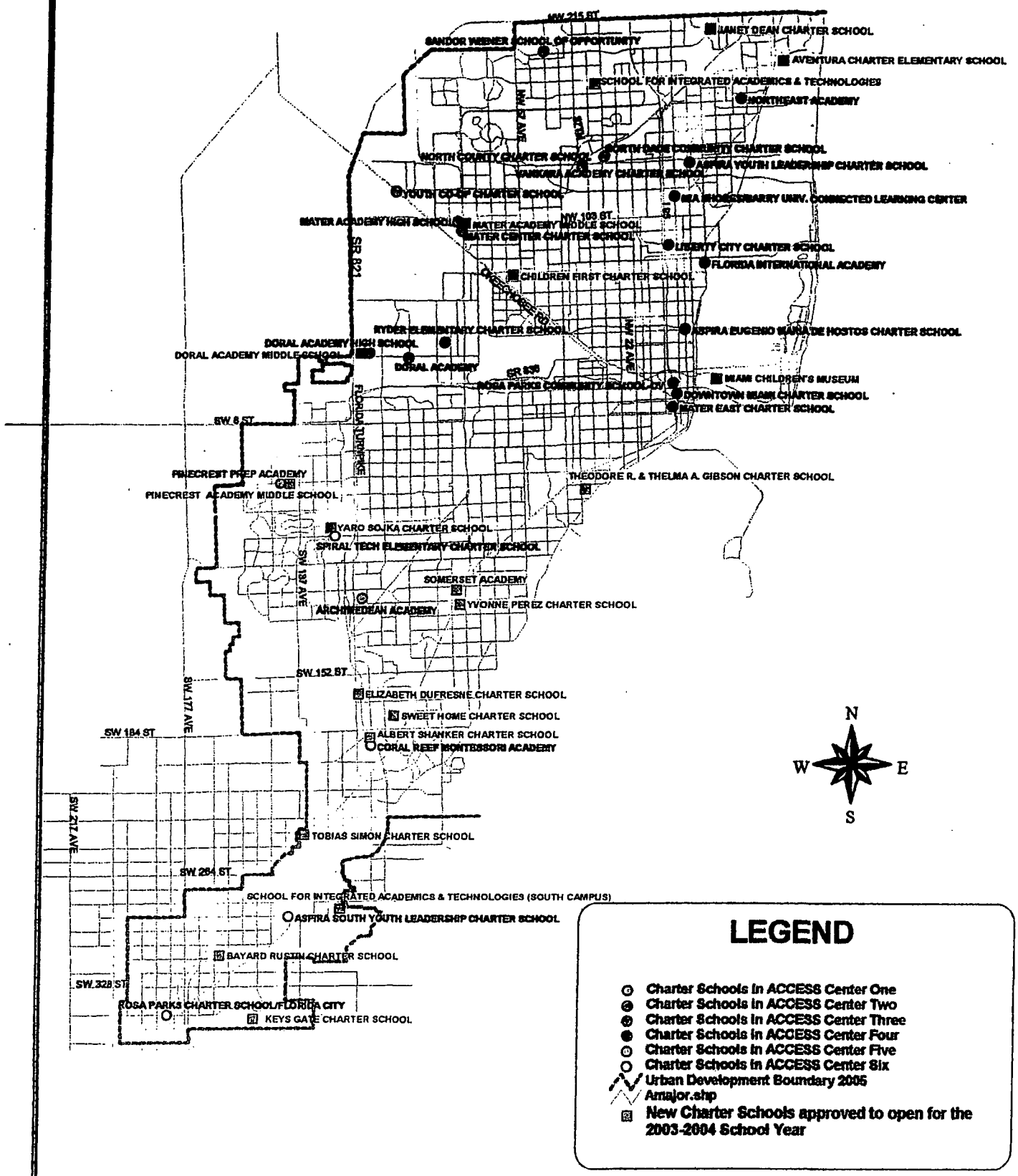

2d

MIAMI-DADE FIRE RESCUE
Planning & Capital Improvements Bureau
ZONING COMMENTS

Hearing Number: 203-300 Rev#1

Plans: ☑ Yes ☐ No Request: _____

Location: _____

Recommendation:
- Approved ✓
- Approved with conditions ____*
- Approved with no change from previous submittal ____
- Denial ____
- Defer to DIC comments ____

*_____

Estimated number of alarms generated annually by application: 8

If there is an impact, below is the service availability:

Station District 16 Grid 2589 DU/SF 30 Occupancy Type 1

Impact of additional calls on closest station:
- ☐ No Impact
- ☒ Minimal Impact
- ☐ Moderate Impact
- ☐ Severe Impact

Planned Service to Mitigate:

Service	Location	Year to be Completed
Florida City	Vicinity of SW 344 St/192 Ave	2010

☐ None

THIS REVIEW IS FOR SERVICE IMPACT AND SERVICE AVAILABILITY ONLY AND DOES NOT CONSTITUTE NOR IMPLY SITE PLAN APPROVAL.

ALL SITE PLANS MUST BE REVIEWED AND APPROVED BY THE MIAMI-DADE FIRE RESCUE FIRE WATER & ENGINEERING BUREAU LOCATED AT 11805 SW 26 ST. BASED UPON THAT REVIEW, SITE PLANS MAY NEED MODIFICATION TO COMPLY WITH LIFE-SAFETY STANDARDS.

Reviewed by: B. J. Matthews
Barbara J. Matthews

Phone: (786) 331-4542

Date: 2/13/04
Revised 1/23/04 BJM

25

TEAM METRO
SOUTH OFFICE

ENFORCEMENT HISTORY

Cardan of South Dade, LLC	Lying west of SW 194 AVE and South of Theoretical SW 304 ST, Miami-Dade County, FL
APPLICANT	**ADDRESS**
03/09/2004	03-300
DATE	**HEARING NUMBER**

ENFORCEMENT HISTORY:

No Violations as of February 19, 2004

If there is a **CONTRACT FOR PURCHASE** by a Corporation, Trust or Partnership, list purchasers below, including principal officers, stockholders, beneficiaries or partners. [Note: Where principal officers, stockholders, beneficiaries or partners consist of other corporations, trusts, partnerships or similar entities, further disclosure shall be made to identify natural persons having ultimate ownership interests].

NAME OF PURCHASER: _____

NAME, ADDRESS AND OFFICE (if applicable)	Percentage of Interest

Date of contract: _____

If any contingency clause or contract terms involve additional parties, list all individuals or officers, if a corporation, partnership or trust:

_____

_____

_____

_____

_____

NOTICE: For changes of ownership or changes in purchase contracts after the date of the application, but prior to the date of final public hearing, a supplemental disclosure of interest is required.

The above is a full disclosure of all parties of interest in this application to the best of my knowledge and belief.

Signature: _____

Daniel W. Bresnahan (Applicant) Managing Partner, Cardan of South Dade, LLC

Sworn to and subscribed before me this 7 day of October 2003. Affiant is personally known to me or has produced F.D.L as identification.

_____ (Notary Public)

OFFICIAL NOTARY SEAL
MARIELA BOSA
COMMISSION NUMBER
CC941980
MY COMMISSION EXPIRES
JUNE 5,2004
NOTARY PUBLIC STATE OF FLORIDA

My commission expires _____

*Disclosure shall not be required of: 1) any entity, the equity interests in which are regularly traded on an established securities market in the United States or another country; or 2) pension funds or pension trusts of more than five thousand (5,000) ownership interests; or 3) any entity where ownership interests are held in a partnership, corporation or trust consisting of more than five thousand (5,000) separate interests, including all interests at every level of ownership and where no one (1) person or entity holds more than a total of five per cent (5%) of the ownership interest in the partnership, corporation or trust. Entities whose ownership interests are held in a partnership, corporation, or trust consisting of more than five thousand (5,000) separate interests, including all interests at every level of ownership, shall only be required to disclose those ownership interest which exceed five (5) percent of the ownership interest in the partnership, corporation or trust.

DISCLOSURE OF INTEREST*

If a **CORPORATION** owns or leases the subject property, list principal stockholders and percent of stock owned by each. [Note: Where principal officers or stockholders consist of other corporation(s), trust(s), partnership(s) or similar entities, further disclosure shall be made to identify the natural persons having the ultimate ownership interest].

CORPORATION NAME: CARDAN OF SOUTH DADE, LLC

NAME AND ADDRESS	Percentage of Stock
Daniel W. Bresnahan	100

If a **TRUST or ESTATE** owns or leases the subject property, list the trust beneficiaries and percent of interest held by each. [Note: Where beneficiaries are other than natural persons, further disclosure shall be made to identify the natural persons having the ultimate ownership interest].

TRUST/ESTATE NAME: _____

NAME AND ADDRESS	Percentage of Interest

If a **PARTNERSHIP** owns or leases the subject property, list the principals including general and limited partners. [Note: Where partner(s) consist of other partnership(s), corporation(s), trust(s) or similar entities, further disclosure shall be made to identify the natural persons having the ultimate ownership interests].

PARTNERSHIP OR LIMITED PARTNERSHIP NAME: _____

NAME AND ADDRESS	Percent of Ownership

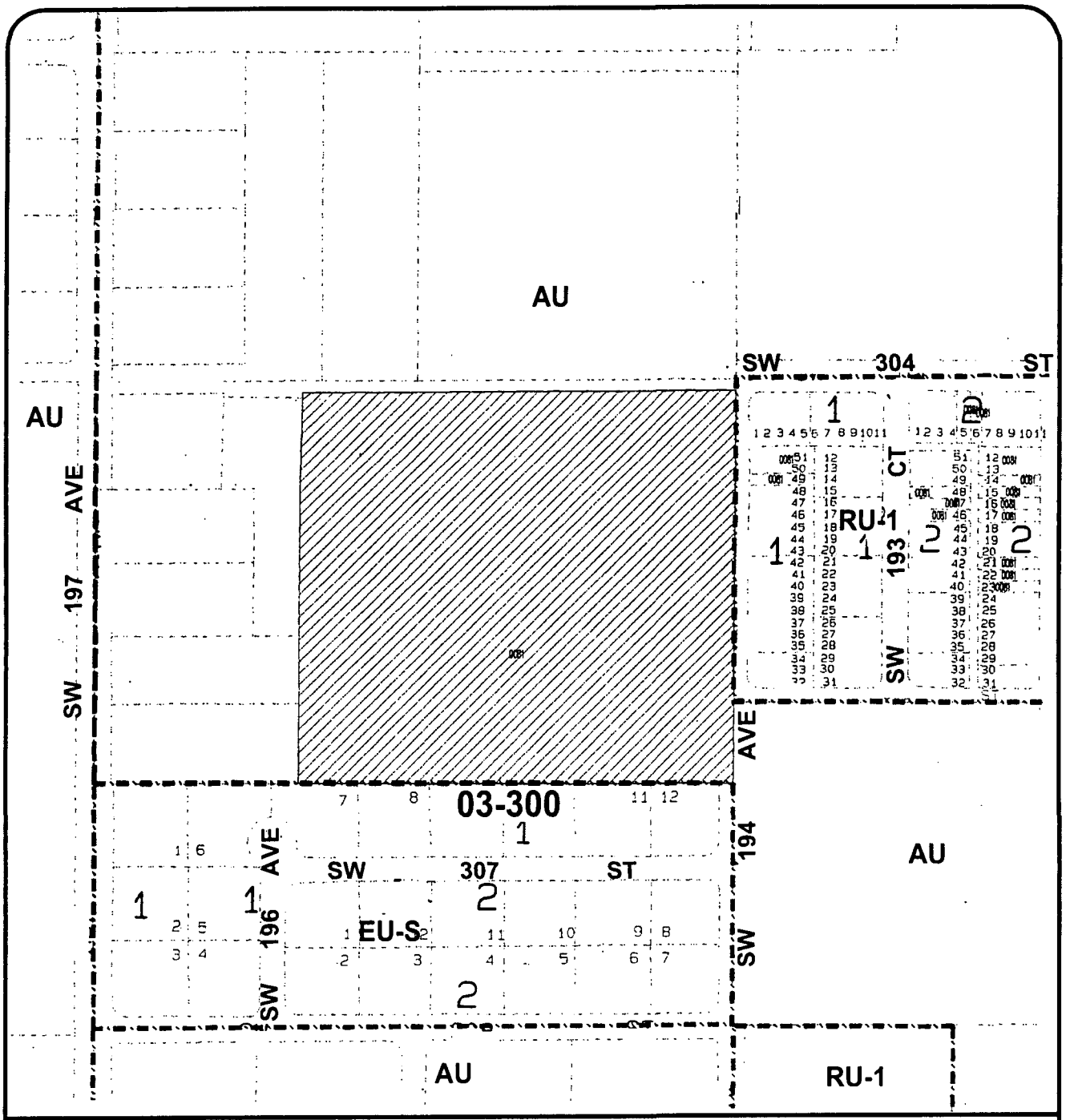

MIAMI-DADE COUNTY

HEARING MAP

S C A L E 0 200' N

SUBJECT PROPERTY

Section: 11 Township: 57 Range: 38
Process Number: 03-300
Applicant: CARDEN OF SOUTH DADE
District Number: 08
Zoning Board: C14
Drafter ID: ALFREDO
Scale: 1:300'

MIAMI-DADE

G: ZONING DRAFTING. 03-300. 11/03

29



MIAMI-DADE COUNTY

AERIAL

S C A L E
0 NTS
N

SUBJECT PROPERTY

Section: 11 Township: 57 Range: 38
Process Number: 03-300
Applicant: CARDEN OF SOUTH DADE
District Number: 08
Zoning Board: C14
Drafter ID: ALFREDO
Scale: NTS

MIAMI-DADE

G: ZONING DRAFTING 03-300. 11/03

Miami-Dade County Public Schools

giving our students the world

Superintendent of Schools
Rudolph F. Crew, Ed.D.

Ana Rijo-Conde, AICP, Facilities Planning Officer
Facilities Planning

Miami-Dade County School Board
Frank J. Bolaños, Chair
Dr. Robert B. Ingram, Vice Chair
Agustin J. Barrera
Evelyn Langlieb Greer
Perla Tabares Hantman
Dr. Martin Karp
Ana Rivas Logan
Dr. Marta Pérez
Dr. Solomon C. Stinson

January 27, 2005

Ms. Maria Teresa-Fojo, Division Chief
Miami-Dade County
Department of Planning and Zoning
Zoning Evaluation Section
111 NW 1 Street, Suite 1110
Miami, Florida 33128

Re: Cardan of South Dade, LLC - Application No. 03-300 (CC14)
West of SW 194 Avenue and South of SW 304 Street
Updated

Dear Ms. Fojo:

Pursuant to the state-mandated and School Board approved Interlocal Agreement, local government, the development community and the School Board are to collaborate on the options to address the impact of proposed residential development on public schools where the proposed development would result in an increase in the schools' FISH % utilization (permanent and relocatable), in excess of 115%. This figure is to be considered only as a review threshold and shall not be construed to obligate the governing agency to deny a development.

Attached please find the updated School District's updated review analysis of potential impact generated by the above referenced application. Please note that all of the impacted school facilities meet the referenced review threshold. The proposed residential development will impact Redondo Elementary School, Homestead Middle School and South Dade Senior High School currently operating at 154%, 142% and 131% of FISH % utilization, respectively. However, utilizing the County's Census 2000 figures, the proposed residential development will increase the FISH % utilization of Redondo Elementary School to 155% (please see enclosed analysis).

Pursuant to the Interlocal, the District discussed with the applicant on February 12, 2004, the impact of the proposed development on public schools. The District is grateful that the applicant took the time to meet with the District to discuss possible options that may accommodate new students generated by the proposed application. As such, the applicant has voluntarily proffered a covenant to the School Board in order to provide a monetary donation, over and above impact fees. Please be advised that such a proffer was authorized by the School Board at its July 14, 2004 meeting.

Please note the attached analysis depicts the relief schools planned in the area, which includes the recently approved Facilities Five Year Work Program.

School Board Administration Building • 1450 N.E. 2nd Avenue, Suite 525 • Miami, Florida 33132
305-995-7285 • FAX 305-995-4760 • arijo@dadeschools.net

Also, attached is a list of approved Charter School Facilities, which may provide relief on a countywide basis, as well as a report depicting previously approved applications in the area.

Additionally, pursuant to Miami-Dade County's Educational Facilities Impact Fee Ordinance the proposed development, if approved, will be required to pay educational facilities impact fees (impact fees) based on the following formula:

> New residential unit square footage X .90 (Square Footage Fee) + $600.00 (Base Fee) + 2% administrative fee = Educational Facilities Impact fee

As an example, assuming the proposed unit is 2,000 square feet, the 30-unit development is estimated to generate approximately $73,440 ($2,448 per unit) in impact fees. This figure may vary since the impact fees assessed are based on the actual square footage of each dwelling unit.

In accordance with the Agreement, this letter and attached information should not be construed as commentary on the merits of the pending zoning application. Rather it is an attempt to provide relevant information to the Community Council on public schools that will likely serve the proposed development and meet the referenced threshold.

As always, thank you for your consideration and continued partnership in our mutual goal to enhance the quality of life for the residents of our community.

Sincerely,

Patricia Good
Coordinator III

PG:am
L-0576
Attachment

cc: Ms. Ana Rijo-Conde
Mr. Fernando Albuerne
Mr. Michael A. Levine
Mr. Ivan M. Rodriguez
Ms. Vivian Villaamil
Mr. Juan Mayol

UPDATED
January 27, 2005
SCHOOL IMPACT REVIEW ANALYSIS

APPLICATION:	No. 03-300, Cardan of South Dade, LLC (CC14)
REQUEST:	Zone change from AU to EU-M
ACRES:	17.02 acres
MSA/Multiplier:	7.3/.70
LOCATION:	West of SW 194 Avenue and South of SW 304 Street
UNITS:	27 additional single-family units (3 units currently permitted under existing zoning classification, for a total of 30 units)
ESTIMATED STUDENT POPULATION:	19 students*
ELEMENTARY:	9
MIDDLE:	5
SENIOR:	5

SCHOOLS SERVING AREA OF APPLICATION:

ELEMENTARY:	Redondo Elementary - 18480 SW 304 St.
MIDDLE:	Homestead Middle - 650 NW 2 Ave.
SENIOR HIGH:	South Dade Senior - 28401 SW 167 Ave.

All schools are located in Region 6

* Based on Census 2000 information provided by the Miami-Dade County Department of Planning and Zoning.

The following population and facility capacity data are as reported by the Office of Information Technology, as of October, 2004:

	STUDENT POPULATION	FISH DESIGN CAPACITY PERMANENT	% UTILIZATION FISH DESIGN CAPACITY PERMANENT	NUMBER OF PORTABLE STUDENT STATIONS	% UTILIZATION FISH DESIGN CAPACITY PERMANENT AND RELOCATABLE
Redondo Elem.	783/ 792*	510	154%/ 155%*	0	**154%/ 155%***
Homestead Middle	1321/ 1326*	871	152%/ 152%*	59	**142%/ 142%***
South Dade Sr.	2730/ 2735*	1701	160%/ 161%*	380	**131%/ 131%***

* increased student population as a result of the proposed development

Note:

1) The cumulative effect of other approved or proposed developments in the vicinity is not included as part of this analysis, however is hereby attached in this package.
2) Figures above reflect the impact of the class size amendment.
3) Pursuant to the Interlocal Agreement, all the schools meet the review threshold.

PLANNED RELIEF SCHOOLS IN THE AREA
(information included in Capital Improvement Projects Report of December 9, 2004):

School	Status	Projected Occupancy Date
Classroom addition at Redondo Elementary (242 student stations)	Construction	August 2005
State School "SS1" (Redland, Campbell Drive and Homestead Middle School Relief) (1604 student stations)	Design	May 2007
State School "CCC1" (South Dade Sr. High School Replacement) (1522 additional student stations)	Design	February 2008
State School "TTT" (South Dade, Homestead and Southridge Sr. High School Relief) (3647 student stations)	Pre-Planning	2009

OPERATING COSTS: According to Financial Affairs, the average cost for K-12 grade students amounts to $5,833 per student. The total annual operating cost for additional students residing in this development, if approved, would total $110,827.

CAPITAL COSTS: Based on the State's January-2005 student station cost factors*, capital costs for the estimated additional students to be generated by the proposed development are:

ELEMENTARY	9 x	$ 13,480	=	$ 121,320
MIDDLE	5 x	$ 15,456	=	$ 77,280
SENIOR	5 x	$ 20,453	=	$ 102,265
Total Potential Capital Cost				$ 300,865

* Based on Information provided by the Florida Department of Education, Office of Educational Facilities Budgeting. Cost per student station does not include land cost.

ZONING REPORT
(APPLICATIONS REVIEWED SINCE JANUARY 2001)
CC14 AND CC15

	Applicant Name & Number	Location Address	Units/Students	Schools	Board District(s)/ Region(s)	Community Council/ Date	Approved/ Denied/ Comments
1	**H. D. CROSS TRUSTEE ET AL #02-054**	Btwn SW 184 St. to SW 192 St. and W of SW 130 Ave.	144 Units/ 95 Students	S. MIAMI HGTS. ELEM-51 MAYS MID-23 SOUTHRIDGE SR-21	7/6 7/6 9/6	CC14 1/28/03	APPROVED
2	**CAULEY PALISADE CORP. #01-242**	22010 SW 124 Ave.	18 Units/ 11 Students	CARIBBEAN ELEM-6 MAYS MID-3 SOUTHRIDGE SR-2	9/6 7/6 9/6	CC14 10/10/01	APPROVED
3	**JOSEPH TAUBMAN, TRUSTEE & DELCO ENTERPRISES #01-401**	N of SW 208 St. btwn SW 133 Ct. and SW 132 Ave.	31 Units/ 20 Students	REDLAND ELEM-11 MAYS MID-5 SOUTH DADE SR-4	7/6 7/6 7/6	CC14 10/16/02 2/25/03	APPROVED
4	**ADE INVESTMENT PROPERTIES, INC. #03-181**	SEC of SW 292 St. and SW 180 Ave.	5 Units/ 3 Students	AVOCADO ELEM-1 HOMESTEAD MID-1 SOUTH DADE SR-1	7/6 9/6 7/6	CC14 10/28/03	APPROVED
5	**OSCAR & MARIA VILLEGAS #03-078**	SEC of SW 192 Ave. and SW 316 St.	17 Units/ 11 Students	W HOMESTEAD ELEM-5 HOMESTEAD MID-3 SOUTH DADE SR-3	9/6 9/6 7/6	CC14 10/28/03	DENIED
6	**CROSS ET AL #01-218**	SW 130 Ave. and btwn SW 192 St. and SW 220 St.	157 Units/ 94 Students	S. MIAMI HGTS. ELEM-51 MAYS MID-23 SOUTHRIDGE SR-20	7/6 7/6 9/6	CC14 11/20/01	APPROVED
7	**FRV DEVELOPMENT #03-150**	N of SW 184 St. E of SW 109 Ave.	50 Units/ 33 Students	PINE LAKE ELEM-15 RICHMOND HGHTS. MID-8 SOUTHRIDGE SR-10	9/7 7/6 9/6	CC14 5/13/0	APPROVED
8	**ANNE DELK TRUSTEE #02-170**	Btwn SW 175 and 177 Ave. and N of SW 292 St.	7 Units/ 4 Students	REDONDO ELEM-2 HOMESTEAD MID-1 SOUTH DADE SR-1	9/6 9/6 7/6	CC14 12/17/02	APPROVED
9	**STEVE PURDO, ET AL #02-249**	S of SW 224 St. btwn SW 128 and 130 Ave.	17 Units/ 3 Students	CARIBBEAN ELEM-21 MAYS MID-9 SOUTHRIDGE SR-8	9/6 7/6 9/6	CC14 12/17/02	APPROVED
10	**OPEN BIBLE BAPTIST CHURCH TO FORTY-FIRST HOLDINGS, LLC 01-134**	W of SW 137 Ave. and N of SW 173 Terr.	84 Units/ 32 Students	MIAMI HEIGHTS ELEM-17 REDLAND MID-8 SOUTH DADE SR-7	9/6 7/6 7/6	CC14 12/19/01	APPROVED
11	**MANGROVE DEVELOPMENT OF MIAMI, INC. #99-101**	SWC of Sw 184 St. and SW 127 Ave.	24 Units/ 14 Students	S. MIAMI HGTS. ELEM-8 MAYS MID-3 SOUTHRIDGE SR-3	7/6 7/6 9/6	CC14 2/06/01	APPROVED
12	**EFRAIN ARGUELLES #00-323**	NEC of SW 300 St. and SW 174 Ave.	8 Units/ 5 Students	AVOCADO ELEM-3 HOMESTEAD MID-1 SOUTH DADE SR-1	7/6 9/6 7/6	CC14 2/21/01	APPROVED
13	**AVOCADO ACRE HOMES DEVELOPMENT CORP. #02-302**	SEC of SW 272 St. and SW 157 Ave.	46 Units/ 30 Students	REDLAND ELEM-16 REDLAND MID-7 SOUTH DADE SR-7	7/6 7/6 7/6	CC14 2/25/03 9/30/03	APPROVED
14	**PATRICIA & JORGE PALENZUELA & CANDAD ZAMORA #01-406**	W of SW 167 Ave. and SW 284 St.	11 Units/ 7 Students	AVOCADO ELEM-4 HOMESTEAD MID-2 SOUTH DADE SR-1	7/6 9/6 7/6	CC14 3/06/02	APPROVED
15	**VICTOR F. SEIJAS, JR. #99-300**	N of SW 184 St. and SW 142 Ave.	17 Units/ 9 Students	REDLAND ELEM-5 REDLAND MID-2 SOUTH DADE SR-2	7/6 7/6 7/6	CC14 4/25/01	APPROVED

ZONING REPORT
(APPLICATIONS REVIEWED SINCE JANUARY 2001)
CC14 AND CC15

16	**ARGUS INVESTMENT GROUP, INC. #02-284**	NEC of SW 297 St. and SW 170 Ave.	7 Units/ 5 Students	AVOCADO ELEM-3 HOMESTEAD MID-1 SOUTH DADE SR-1	7/6 9/6 7/6	CC14 5/29/03	APPROVED
17	**ROBERT CARTER, TRUSTEE, ET AL #02-303**	SWC of SW 164 Ave. and SW 288 St.	21 Units/ 14 Students	LEISURE CITY ELEMID-6/4 SOUTH DADE SR-4	9/6 7/6	CC14 12/18/03	APPROVED
18	**PERRY KAYE, TRUSTEE #00-446**	Btwn SW 128 Ave. and SW 132 Ave. and btwn SW 211 St. and SW 216 St.	89 Units/ 53 Students	CARIBBEAN ELEM-29 MAYS MID-12 SOUTHRIDGE SR-12	9/6 7/6 9/6	CC14 5/30/01 10/11/01	DENIED REVISED & APPROVED
19	**THERESA LAVONNE DONALDSON #03-043**	SEC of SW 306 St. & SW 193 Ave.	27 Units/ 18 Students	REDLAND ELEM-8 HOMESTEAD MID-5 SOUTH DADE SR-5	7/6 9/6 7/6	CC14 6/26/03	DENIED
20	**ZAMORA CORP. #01-083**	N of SW 203 St. btwn SW 125 Ave. and SW 127 Ave.	2 Units/ 1 Students	CARIBBEAN ELEM-1 MAYS MID SOUTHRIDGE SR	9/6 7/6 9/6	CC14 7/24/01 3/25/03	APPROVED
21	**BCG PARTNERS, LLC #02-368 #03-316**	SEC of SW 192 Ave. and SW 304 St.	35 Units/ 25 Students	REDONDO ELEM-12 HOMESTEAD MID-6 SOUTH DADE SR-7	9/6 9/6 7/6	CC14 9/11/03 Def. 12/16/04	PENDING
22	**CAULEY PALISADE CORP. #02-162**	NWC of SW 218 St. and SW 124 Ave.	7 Units/ 4 Students	CARIBBEAN ELEM-2 MAYS MID-1 SOUTHRIDGE SR-1	9/6 7/6 9/6	CC14 9/25/02	APPROVED
23	**PALMA FAMILY TRUST, ET AL #03-209**	S of SW 208 St. and btwn SW 132 and 134 Ave.	49 Units/ 32 Students	CARIBBEAN ELEM-15 MAYS MID-8 SOUTHRIDGE SR-9	9/6 7/6 9/6	CC14 1/14/04	APPROVED
24	**PALMA FAMILY TRUST, ET AL #03-209b**	S of SW 208 St. and btwn SW 132 and 134 Ave.	56 Units/ 44 Students	CARIBBEAN ELEM-20 MAYS MID-11 SOUTHRIDGE SR-13	9/6 7/6 9/6	CC14 9/7/04	APPROVED
25	**U-HAUL COMPANY OF FL #03-207**	NWC of SW 137 Ave. and SW 169 St.	37 Units/ 21 Students	REDLAND ELEM-10 REDLAND MID-5 SOUTH DADE SR-6	7/6 7/6 7/6	CC14 2/11/04	APPROVED
26	**ESTATES OF BISCAYNE, INC. #03-222**	NWC of SW 288 St. and 172 Ave.	35 Units/ 23 Students	AVOCADO ELEM-10 HOMESTEAD MID-6 SOUTH DADE SR-7	7/6 9/6 7/6	CC14 Def.-12/16/04	**PENDING**
27	**CARDAN OF SOUTH DADE, LLC #03-300**	W of SW 194 Ave. and S of SW 304 St.	27 Units/ 19 Students	REDONDO ELEM-9 HOMESTEAD MID-5 SOUTH DADE SR-5	9/6 9/6 7/6	CC14 Def.-1/06/05	**PENDING**
28	**LIVING QUARTERS USA, INC. #03-348**	SWC of SW 180 St. and SW 110 Ave.	6 Units/ 3 Students	PINE LAKE ELEM-2 RICHMOND HGHTS. MID-0 SOUTHRIDGE SR-1	9/7 7/6 9/6	CC14 4/14/04	APPROVED
29	**UNIVERSAL AMERICAN REALTY CORP. #03-290**	SEC of SW 106 Ave. and Marlin Rd.	176 Units/ 108 Students	BEL-AIRE ELEM-50 CUTLER RIDGE MID-27 SOUTHRIDGE SR-31	9/6 9/6 9/6	CC14 4/14/04	DENIED
30	**ESTATE OF ELAINE L. EICHLEAY #03-293**	SWC of SW 134 Ave. and SW 176 St.	101 Units/ 66 Students	MIAMI HGHTS ELEM-30 RICHMOND HGHTS. MID-17 SOUTHRIDGE SR-19	9/6 7/6 9/6	CC14 4/14/04	APPROVED
31	**INTERNATIONAL BOTANICALS LLC #03-386**	12801 SW 224 St.	19 Units/ 15 Students	CARIBBEAN ELEM-7 MAYS MID-4 SOUTHRIDGE SR-4	9/6 7/6 9/6	CC14 6/15/04	APPROVED

ZONING REPORT
(APPLICATIONS REVIEWED SINCE JANUARY 2001)
CC14 AND CC15

32	**FRV DEVELOPMENT #03-366**	18201 SW 109 Ave.	11 Units/ 6 Students	PINE LAKE ELEM-3 RICHMOND HGHTS. MID-1 SOUTHRIDGE SR-2	9/7 7/6 9/6	CC14 9/7/04	APPROVED
33	**DRI INC. #04-035**	NWC of NW 176 Terr. and NW 59 Ave.	249 Units/ 107 Students	S. MIAMI HGTS. ELEM-49 MAYS MID-27 SOUTHRIDGE SR-31	7/6 7/6 9/6	CC14 7/20/04	DENIED
34	**PALMETTO COMMUNITY COVENANT CHURCH, INC. #04-012**	N of SW 184 St. and btwn SW 109 Ave. & SW 110 Ave.	94 Units/ 42 Students	PINE LAKE ELEM-19 RICHMOND HGHTS. MID-11 SOUTHRIDGE SR-12	9/7 7/6 9/6	CC14 10/6/04	APPROVED
35	**ALEX SARDINAS #04-152**	E of SW 202 Ave. and S of SW 204 St.	2 Units/ 1 Student	REDLAND ELEM-1 REDLAND MID-0 SOUTH DADE SR-0	7/6 7/6 7/6	CC14 11/3/04	**DENIED**
36	**MAYA AMERICAN COMMUNITY COUNCIL, INC. #04-164**	SEC of SW 340 St. and SW 194 Ave.	24 Units/ 10 Students	FL CITY ELEM-5 HOMESTEAD MID-2 HOMESTEAD SR-3	9/6 9/6 9/6	CC14 Def. Indef.	**PENDING**
37	**DEAN COLSON AND HENRY QUINTANA #04-129**	S of SW 288 St. & W of SW 187 Ave.	7 Units/ 4 Students	REDONDO ELEM-2 HOMESTEAD MID-1 SOUTH DADE SR-1	9/6 9/6 7/6	CC14 1/12/05	**PENDING**
38	**SILVER GROUP 137 INC. #04-071**	W of SW 139 Ave. & S of SW 164 St.	8 Units/ 5 Students	JACK GORDON ELEM-2 RICHMOND HGHTS. MID-1 SOUTHRIDGE SR-2	7/6 7/6 9/6	CC14	**PENDING**
39	**MONA LISA INVESTMENTS, LLC #04-235**	NWC of SW 296 St. and SW 187 Ave.	9 Units/ 6 Students	REDONDO ELEM-3 HOMESTEAD MID-2 SOUTH DADE SR-1	9/6 9/6 7/6	CC14	**PENDING**
40	**ORANGE GROVE MANORS, INC. #04-258**	30650 SW 193 Ave.	18 Units/ 13 Students	REDONDO ELEM-6 HOMESTEAD MID-3 SOUTH DADE SR-4	9/6 9/6 7/6	CC14 1/12/05	**PENDING**
41	**F.V. CONSTRUCTION CORP. #03-162**	SWC of SW 280 St. and SW 132 Ave.	54 Units/ 45 Students	CHAPMAN ELEM-53 CENTENNIAL MID-29 HOMESTEAD SR-34	9/6 9/6 9/6	CC15 Def. Indef.	**PENDING**
42	**MALCOLM B. WISEHEART, JR., ET AL #01-408**	SWC of SW 198 St. and Old Cutler Rd.	4 Units/ 2 Students	WHISPERING PINES ELEM-1 CUTLER RIDGE MID-0 SOUTHRIDGE SR-1	9/6 9/6 9/6	CC15 1/20/04	APPROVED
43	**PROVINCIAL REALTY, INC. #02-186**	SW 112 Ave. btwn SW 224 & 232 St.	250 Units/ 154 Students	PINE VILLA ELEM-71 CENTENNIAL MID-38 SOUTHRIDGE SR-45	7/6 9/6 9/6	CC15 11/17/03	APPROVED
44	**ERIC AND NICOLE LEE BERRIOS #01-376**	SWC of SW 184 St. and SW 79 Ct.	1 Unit/ 0 Students	WHISPERING PINES ELEM CUTLER RIDGE MID SOUTHRIDGE SR	9/6 9/6 9/6	CC15 1/28/02	APPROVED
45	**LLOYD AND JOHNNIE CASH #02-230**	SWC of SW 137 Ave. and SW 258 St.	36 Units/ 30 Students	NARANJA ELEM-16 REDLAND MID-7 SOUTH DADE SR-7	9/6 7/6 7/6	CC15 1/30/03	APPROVED
46	**RALPH FEUERRING, ET AL #02-108**	NEC of SW 232 St. and SW 110 Ave.	209 Units/ 119 Students	PINE VILLA ELEM-64 CENTENNIAL MID-29 SOUTHRIDGE SR-26	7/6 9/6 9/6	CC15 10/03/02	APPROVED
47	**ROBERT BOREK ET AL #01-333**	E and W of SW 117 Ave. on the N side of 248 St.	246 Units/ 130 Students	PINE VILLA ELEM-70 REDLAND MID-31 HOMESTEAD SR-29	7/6 7/6 9/6	CC15 10/03/02	APPROVED

ZONING REPORT
(APPLICATIONS REVIEWED SINCE JANUARY 2001)
CC14 AND CC15

48	**GOULDS, LLC #02-326**	W of Sw 112 Ave. and S of SW 224 St.	45 Units/ 28 Students	PINE VILLA ELEM-13 MAYS MID-7 SOUTHRIDGE SR-8	7/6 7/6 9/6	CC15 10/22/03	APPROVED
49	**LUMSDEN OAKS ACQUISITION CORP. #02-250**	W of SW 132 Ave. and S of SW 282 St.	138 Units/ 116 Students	CHAPMAN ELEM-53 CENTENNIAL MID-29 HOMESTEAD SR-34	9/6 9/6 9/6	CC15 10/22/03	APPROVED
50	**SPECIALTY HOUSING CORP. #03-104**	S of SW 268 St. and W of FL Turnpike	33 Units/ 22 Students	CHAPMAN ELEM-10 CENTENNIAL MID-6 HOMESTEAD SR-6	9/6 9/6 9/6	CC15 10/22/03	APPROVED
51	**SVK AIRPORT LAND, LLC #02-200**	SEC of SW 276 St. and SW 154 Ave.	41 Units/ 24 Students	REDLAND ELEM-13 REDLAND MID-6 SOUTH DADE SR-5	7/6 7/6 7/6	CC15 11/06/02	APPROVED
52	**AIRBASE LANDINGS, LTD. #02-030**	S of SW 268 St. and E of SW 122 Ave.	45 Units/ 20 Students	CHAPMAN ELEM-11 CENTENNIAL MID-5 HOMESTEAD SR-4	9/6 9/6 9/6	CC15 11/07/02	APPROVED
53	**HABITAT FOR HUMANITY OF GREATER MIAMI, INC. #00-188**	15375 SW 288 St.	10 Units/ 7 Students	LEISURE CITY ELEMID-4/2 SOUTH DADE SR-1	9/6 7/6	CC15 11/12/02	APPROVED
54	**LEWIS PETERS AND FERGUSON PETERS, TRUSTEE #01-088**	NEC of SW 248 St. and Sw 112 Ave.	328 Units/ 168 Students	NARANJA ELEM-91 CENTENNIAL MID-40 HOMESTEAD SR-37	9/6 9/6 9/6	CC15 11/13/01	APPROVED
55	**ALLAPATTAH NURSERY, LTD #02-155 #02-228**	E of SW 112 Ave. and N of SW 240 St.	477 Units/ 255 Students	PINE VILLA ELEM-138 CENTENNIAL MID-61 HOMESTEAD SR-56	7/6 9/6 9/6	CC15 12/11/02	APPROVED
56	**CHARLES AND JO ELLEN CHAMBERS #02-178**	NEC of SW 139 Ave. and SW 258 St.	76 Units/ 50 Students	NARANJA ELEM-27 REDLAND MID-12 SOUTH DADE SR-11	9/6 7/6 7/6	CC15 12/11/02	APPROVED
57	**CW2, LTD. #02-164**	E of SW 139 Ave. and S of SW 260 St.	32 Units/ 21 Students	NARANJA ELEM-11 REDLAND MID-5 SOUTH DADE SR-5	9/6 7/6 7/6	CC15 12/11/02	APPROVED
58	**DIAZ LANDSCAPING & NURSERY, INC. #02-192**	E of SW 112 Ave. and S of SW 240 St.	476 Units/ 254 Students	PINE VILLA ELEM-137 CENTENNIAL MID-61 HOMESTEAD SR-56	7/6 9/6 9/6	CC15 12/11/02	APPROVED
59	**JSM HOLDING CORP. INC AND ROYAL GROUP INVESTMENT #01-264**	S of SW 268 St. and SW 140 Ave.	24 Units/ 11 Students	CHAPMAN ELEM-6 REDLAND MID-3 HOMESTEAD SR-2	9/6 7/6 9/6	CC15 2/12/02	APPROVED
60	**BLACK CREEK BUILDERS GROUP, LLC #02-335**	SEC of SW 132 Ave. and SW 284 St.	11 Units/ 7 Students	REDLAND ELEM-4 MAYS MID-2 HOMESTEAD SR-1	7/6 7/6 9/6	CC15 2/25/03	APPROVED
61	**HUGO G. MORALES, TRUSTEE #01-203**	Eof USA-1, S of Sw 252 St. and W of SW 137 Ave.	380 Units/ 144 Students	NARANJA ELEM-78 REDLAND MID-34 SOUTH DADE SR-32	9/6 7/6 7/6	CC15 3/26/02	APPROVED
62	**CAROLE BROCK, TRUSTEE #02-279**	NEC of SW 226 St. and SW 112 Ave.	45 Units/ 28 Students	PINE VILLA ELEM-15 CENTENNIAL MID-7 SOUTHRIDGE SR-6	7/6 9/6 9/6	CC15 3/27/03	APPROVED
63	**CARMEL INVESTMENT & DEVELOPMENT INC. #01-437**	NEC OF SW 160 Ave. and theor. SW 302 St.	6 Units/ 4 Students	PESKOE ELEM-2 CAMPBELL DRIVE MID-1 HOMESTEAD SR-1	9/6 9/6 9/6	CC15 4/23/02	APPROVED
64	**ROBERT BOREK ET AL #00-298**	S of SW 248 St. btwn SW 117 and 122 Ave.	342 Units/ 214 Students	PINE VILLA ELEM-116 REDLAND MID-51 HOMESTEAD SR-47	7/6 7/6 9/6	CC15 5/01/01	APPROVED $128,400 O/A

ZONING REPORT
(APPLICATIONS REVIEWED SINCE JANUARY 2001)
CC14 AND CC15

65	**ALEJANDRO ZAMPIER #02-076**	S of Sw 260 St. and W of SW 134 Ave.	20 Units/ 13 Students	NARANJA ELEM-7 REDLAND MID-3 SOUTH DADE SR-3	9/6 7/6 7/6	CC15 6/04/02	APPROVED
66	**CLINTON ASSOCIATES, LTD. #02-035**	NWC of SW 122 Ave. and SW 256 St.	59 Units/ 38 Students	NARANJA ELEM-21 REDLAND MID-9 HOMESTEAD SR-8	9/6 7/6 9/6	CC15 6/04/02	APPROVED
67	**FREDERICK T. PETERS MARTIAL TRUST #01-219**	N of SW 208 St. and btwn SW 87 Ave. and SW 92 Ave.	160 Units/ 82 Students	WHIGHAM ELEM-44 CENTENNIAL MID-20 SOUTHRIDGE SR-18	9/6 9/6 9/6	CC15 6/04/02	APPROVED
68	**SODA PROPERTIES, LLC. #01-348**	Btwn SW 87 Ave. and SW 92 Ave. and N of SW 208 St.	232 Units/ 82 Students	WHIGHAM ELEM-44 CENTENNIAL MID-20 SOUTHRIDGE SR-18	9/6 9/6 9/6	CC15 6/04/02	APPROVED
69	**LAW PROPERTIES LTD. #02-244**	SWC of SW 133 Ave. and SW 280 St.	79 Units/ 66 Students	CHAPMAN ELEM-30 CENTENNIAL MID-17 HOMESTEAD SR-19	9/6 9/6 9/6	CC15 6/24/03	APPROVED
70	**SAGA BAY DEVELOPMENT, INC. #96-549**	N of SW 210 St. and E of SW 82 Ave.	126 Units/ 78 Students	WHIGHAM ELEM-42 CENTENNIAL MID-19 SOUTHRIDGE SR-17	9/6 9/6 9/6	CC15 6/24/03	APPROVED
71	**HENRY C. MORAT, TRUSTEE #02-280**	SEC of SW 132 Ave. and SW 284 St.	109 Units/ 92 Students	CHAPMAN ELEM-42 CENTENNIAL MID-23 HOMESTEAD SR-27	9/6 9/6 9/6	CC15 7/24/03	APPROVED
72	**SUNRISE VILLAGE MOBILE HOME PARK II #03-031**	SEC of SW 147Ave. And SW 280 St.	181 Units/ 152 Students	LEISURE CITY ELEMID-70/38 HOMESTEAD SR-44	9/6 9/6	CC15 7/24/03	APPROVED
73	**SVK AIRPORT LAND, LLC #02-201**	NEC of SW 137 Ave. and SW 256 St.	58 Units/ 49 Students	NARANJA ELEM-23 REDLAND MID-12 SOUTH DADE SR-14	9/6 7/6 7/6	CC15 7/24/03	APPROVED
74	**THE HOUSING TRUST GROUP OF FLORIDA, LLC #01-172**	E of SW 87 Ave. and N of SW 216 St.	57 Units/ 35 Students	WHIGHAM ELEM-16 CENTENNIAL MID-9 SOUTHRIDGE SR-10	9/6 9/6 9/6	CC15 7/24/03	APPROVED
75	**JOSE A. COSTA, JR., TRUSTEE #03-120**	NEC of SW 248 St. & SW 129 Ave.	28 Units/ 17 Students	PINE VILLA ELEM-8 REDLAND MID-4 HOMESTEAD SR-5	7/6 7/6 9/6	CC15 8/21/03	APPROVED
76	**PRINCETON SELF STORAGE, INC. #01-181**	E of US-1, S fo Canal, btwn SW 244 St and SW 248 St.	160 Units/ 59 Students	MIAMI HEIGHTS ELEM-32 REDLAND MID-14 SOUTH DADE SR-13	9/6 7/6 7/6	CC15 9/04/01	DENIED
77	**TOPA INVESTMENTS, LLC #01-161**	19200 SW 102 Ave.	58 Units/ 19 Students	BEL-AIRE ELEM-10 CUTLER RIDGE MID-5 SOUTHRIDGE SR-4	9/6 9/6 9/6	CC15 9/04/01	DENIED
78	**MARTINA BOREK ET AL #03-018**	12110 SW 248 St.	90 Units/ 76 Students	NARANJA ELEM-35 REDLAND MID-19 HOMESTEAD SR-22	9/6 7/6 9/6	CC15 9/11/03	APPROVED
79	**MANUEL C. & EMILIA DIAZ, ET AL #02-377**	W of Sw 112 Ave. and S of SW 232 St.	1632 Units/ 1069 Students	PINE VILLA ELEM-492 REDLAND MID-267 HOMESTEAD SR-310	7/6 7/6 9/6	CC15 9/23/03 12/04/03	APPROVED
80	**H. R. REALTY & INVESTMENTS, INC. #02-305**	N of SW 232 St. and E of SW 107 Ave.	37 Units/ 23 Students	WHIGHAM ELEM-11 CENTENNIAL MID-6 SOUTHRIDGE SR-7	9/6 9/6 9/6	CC15 11/18/04	APPROVED
81	**SUPERIOR DEVELOPERS CORP. #01-408**	W of Old Cutler and S of SW 198 St.	4 Units/ 2 Students	WHISPERING PINES ELEM-1 CUTLER RIDGE MID-0 SOUTHRIDGE SR-1	9/6 9/6 9/6	CC15 1/20/04	APPROVED

ZONING REPORT
(APPLICATIONS REVIEWED SINCE JANUARY 2001)
CC14 AND CC15

82	**SUPERIOR DEVELOPERS CORP. #03-245**	W of Old Cutler and N of SW 85 Ave.	1 Units/ 1 Students	VINELAND ELEM-1 PALMETTO MID-0 KILLIAN SR-0	7/5 9/5 6/5	CC15 1/20/04	APPROVED
83	**ROYALTY INVESTMENT & DEVELOPMENT GROUP, LLC #03-260**	NWC of SW 260 St. and SW 137 Ave.	21 Units/ 18 Students	NARANJA ELEM-8 REDLAND MID-5 SOUTH DADE SR-5	9/6 7/6 7/6	CC15 2/17/04	APPROVED
84	**US1 COMMERCIAL REAL ESTATE INVESTMENT, LLC #03-269**	SEC of US1 and SW 284 St.	216 Units/ 182 Students	LEISURE CITY ELEMID-84/45 HOMESTEAD SR-53	9/6 9/6	CC15 2/17/04	APPROVED
85	**ALOR INVESTMENT CORP. #03-295**	25520 SW 134 Ave.	17 Units/ 14 Students	NARANJA ELEM-6 REDLAND MID-4 SOUTH DADE SR-4	9/6 7/6 7/6	CC15 3/16/04	APPROVED
86	**E & D DEVELOPMENT, INC. #03-283**	SWC of SW 132 Ave. and SW 279 St.	6 Units/ 5 Students	CHAPMAN ELEM-2 CENTENNIAL MID-1 HOMESTEAD SR-2	9/6 9/6 9/6	CC15 3/16/04	DENIED
87	**GREGORY W. WOODS #03-298**	18690 Old Cutler Rd.	2 Units/ 1 Students	WHISPERING PINES ELEM-1 CUTLER RIDGE MID-0 SOUTHRIDGE SR-0	9/6 9/6 9/6	CC15 3/16/04	APPROVED
88	**PRINCETON PARK HOMES, LLC #03-182**	E of US-1 and S of Canal C-102 and S of SW 244 St.	36 Units/ 22 Students	PINE VILLA ELEM-10 REDLAND MID-6 SOUTH DADE SR-6	7/6 7/6 7/6	CC15 Def. Indef. 5/19/04	**PENDING**
89	**GLORIA H. JEFFREY #04-017**	NEC of SW 137 Ave. and SW 254 St.	19 Units/ 14 Students	NARANJA ELEM-6 REDLAND MID-4 SOUTH DADE SR-4	9/6 7/6 7/6	CC15 5/19/04	APPROVED
90	**DADE INVESTORS, LLC #03-385**	25265 SW 134 Ave.	6 Units/ 5 Students	NARANJA ELEM-2 REDLAND MID-1 SOUTH DADE SR-2	9/6 7/6 7/6	CC15 6/16/04	APPROVED
91	**SUMMERVILLE DEVELOPMENT, INC. #03-262**	24751 SW 117 Ave.	35 Units/ 12 Students	PINE VILLA ELEM-6 REDLAND MID-3 HOMESTEAD SR-3	7/6 7/6 9/6	CC15 10/12/04	APPROVED
92	**GOULDS LLC #04-030**	11000 SW 224 St.	6 Units/ 4 Students	PINE VILLA ELEM-2 CENTENNIAL MID-1 SOUTHRIDGE SR-1	7/6 9/6 9/6	CC15 10/12/04	APPROVED
93	**FL POWER & LIGHT CO. #04-068**	NEC of SW 256 St. and SW 132 Ave.	59 Units/ 45 Students	NARANJA ELEM-21 REDLAND MID-11 HOMESTEAD SR-13	9/6 7/6 9/6	CC15 11/15/04	APPROVED
94	**BAILES COMMON LLC #04-111**	SEC of SW 228 St. and SW 115 Ave.	29 Units/ 17 Students	PINE VILLA ELEM-8 MAYS MID-4 SOUTHRIDGE SR-5	7/6 7/6 9/6	CC15 12/14/04	APPROVED
95	**FUTURE M. INVESTMENTS #04-284**	SW Corner of SW 138 Ct. and SW 262 St.	21 Units/ 15 Students	NARANJA ELEM-7 REDLAND MID-4 SOUTH DADE SR-4	9/6 7/6 7/6	CC15 2/15/05	**PENDING**
96	**PALM TOWER, LLC. #04-131**	NE Corner of SW 192 Ave. and SW 352 St.	216 Units/ 86 Students	FLORIDA CITY ELEM-41 HOMESTEAD MID-23 HOMESTEAD SR-26	9/6 9/6 9/6	CC15	**PENDING**
97	**BLACK CREEK, LLC #04-161**	S of Old Cutler Rd., W of SW 103 Ave. and E of Trnpke Ext.	240 Units/ 144 Students	PINE VILLA ELEM-66 CENTENNIAL MID-36 SOUTHRIDGE SR-42	7/6 9/6 9/6	CC15 2/15/05	**PENDING**

Note: There are thirteen applications that are pending which would generate 393 students.

ZONING REPORT
(APPLICATIONS REVIEWED SINCE JANUARY 2001)
CC14 AND CC15

SCHOOLS	STUDENT POPULATION	NUMBER OF STUDENTS PER PROJECT APPROVED	CUMULATIVE TOTAL STUDENT POPULATION	STUDENT STATIONS PERMANENT	RELOCATABLE STATIONS	CUMULATIVE % UTILIZATION INCLUDING RELOCATABLE
AVOCADO ELEM	954	11	965	553	66	156%
CARIBBEAN ELEM	843	101	944	743	22	123%
CHAPMAN, W.A. ELEM	786	152	938	620	108	129%
LEISURE CITY ELEM/MID	1753	164	1917	817	49	221%
MIAMI HEIGHTS ELEM	1260	47	1307	739	152	147%
NARANJA ELEM	727	352	1079	513	138	166%
PESKOE, IRVING & BEATRICE ELEM	1097	2	1099	702	0	157%
PINE LAKE ELEM	681	39	720	647	18	108%
PINE VILLA ELEM	653	1140	1793	504	186	260%
REDLAND ELEM	1127	59	1186	702	0	169%
REDONDO ELEM	783	2	785	510	0	0%
SOUTH MIAMI HEIGHTS ELEM	711	110	821	709	62	106%
VINELAND ELEM	624	1	625	537	112	96%
WHIGHAM, DR. EDWARD L. ELEM	1008	157	1165	914	0	127%
WHISPERING PINES ELEM	892	3	895	705	0	127%
ELEMENTARY TOTALS	13899	2340	16239	9915	913	150%
CAMPBELL DRIVE MID	1456	1	1457	1178	0	124%
CENTENNIAL MID	1115	391	1506	796	99	168%
LEISURE CITY ELEM/MID	1770	89	1859	817	49	215%
HOMESTEAD MID	1321	6	1327	871	59	143%
MAYS MID	968	115	1083	957	40	109%
REDLAND MID	1701	513	2214	991	20	219%
RICHMOND HEIGHTS MID	1563	37	1600	1121	257	116%
MIDDLE TOTALS	9894	1152	11046	6731	524	152%
HOMESTEAD SR	3191	777	3968	2926	0	136%
MIAMI SOUTHRIDGE SR	3623	300	3923	2844	261	126%
SOUTH DADE SR	2730	128	2858	1701	380	137%
SENIOR HIGH TOTALS	9544	1205	10749	7471	641	133%
TOTAL	**33337**	**4697**	**38034**	**24117**	**2078**	**145%**

Miami-Dade County Public Schools
Charter School Operations

Existing Charter Schools

1. Archimedean Academy, 10870 SW 113 Place, Miami, FL 33176
2. ASPIRA Eugenio Maria de Hostos Youth Leadership, 3650 North Miami Avenue, Miami, FL 33127
3. ASPIRA South Youth Leadership, 14112-14 SW 288 Street, Leisure City, FL 33033
4. ASPIRA Youth Leadership, 13300 Memorial Highway, North Miami, FL 33161
5. Aventura Charter Elementary School, 3333 NE 188 Street, Miami, FL 33180
6. Coral Reef Montessori Academy, 10853 SW 216 Street, Miami, FL 33157
7. Doral Academy, 2450 NW 97 Avenue, Miami, FL 33172
8. Doral Academy Charter Middle School, 2601 NW 112 Avenue, Miami, FL 33172
9. Doral Academy High School, 11100 NW 27 Street, Miami, FL 33172
10. Downtown Miami Charter School, 305 NW 3 Avenue, Miami, FL 33128
11. Florida International Academy, 7630 Biscayne Boulevard, Miami, FL 33138
12. Theodore R. & Thelma A. Gibson Charter School, 3634 Grand Avenue, Miami, FL 33133
13. Keys Gate Charter School, 2000 SE 28 Avenue, Homestead, FL 33035
14. Liberty City Charter School, 8700 NW 5 Avenue, Miami, FL 33150
15. Mater Academy, 7700 NW 98 Street, Hialeah Gardens, FL 33016
16. Mater Academy Charter Middle School, 7901 NW 103 Street, Hialeah Gardens, FL 33016
17. Mater Academy Charter High School, 7901 NW 103 Street, Hialeah Gardens, FL 33016
18. Mater Academy East, 450 SW 4 Street, Miami, FL 33130
19. M/S Barry University Connected Learning Center, 11441 NW 2 Avenue, Miami Shores, FL 33168
20. North Country Charter School, 3400 NW 135 Street, Miami, FL 33054
21. North Dade Community Charter School, 13850 NW 26 Avenue, Opa-Locka, FL 33054
22. Northeast Academy, 3400 NW 135 Street, Miami, FL 33054
23. Pinecrest Preparatory Academy, 14301 SW 42 Street, Miami, FL 33175
24. Pinecrest Preparatory Academy Charter Middle School, 14301 SW 42 Street, Miami, FL 33175
25. Rosa Parks Charter School/Florida City, 713 West Palm Drive, Florida City, FL 33034
26. Rosa Parks Community School/Overtown, 430 NW 9 Street, Miami, FL 33136
27. Ryder Elementary Charter School, 8360 NW 33 Street, Miami, FL 33122
28. Sandor Wiener School of Opportunity
    - Main Campus: 20000 NW 47 Court, Opa-Locka, FL 33055
    - Kendall Campus: 11025 SW 84 Street, Miami, FL 33173
29. Spiral Tech Elementary Charter School, 12400 SW 72 Street, Miami, FL 33183
30. Vankara Academy Charter School, 13307-11 Alexandria Drive, Opa-Locka, FL 33054
31. Youth Co-Op, 12051 West Okeechobee Road, Hialeah Gardens, FL 33018

Approved Contracts for 2004 - 2005

32. Academy of Arts & Minds, 3138 Commodore Plaza, Miami, FL 33133
33. Balere Language Academy, 10600 Caribbean Blvd., FL 33189 *
34. International Studies Charter High, 3280 South Miami Avenue, Miami, FL 33127
35. Las Palmas Charter School, 14250 SW 202 Avenue, Miami, FL 33196
36. Miami Children's Museum Charter School, 450 SW 4 Street, Miami, FL 33130 (temporary location)

Approved Contracts for 2004 - 2005 (Continued)

37. Miami Community Charter School, 101 SW Redland Road, FL 33034*
38. Pinecrest Preparatory Academy Charter High School (two locations)
    - Main Campus (Kendall Greens): SW 80 Street & 150 Avenue, Miami, FL 33193 and
    - Holy Cross Campus: 12425 SW 72 Street, Miami, FL 33183
39. School for Integrated Academics and Technologies (SIATech) (two locations)
    - Main Campus: 3050 NW 183 Street, Miami, FL 33056, and
    - Homestead Campus: 12350 SW 285 Street, Homestead, FL 33033
40. Somerset Academy, 8750 NW 21 Terr., Miami, FL 33172 and
    - 2601 NW 112 Avenue, Miami, FL 33172 (temporary locations for 2004-2005)
    - SW 117 Avenue and 232 Street, Miami, FL 33170 (permanent location)
41. Somerset Academy Charter Middle School
    - 2601 NW 112 Avenue, Miami, FL 33172 and
    - 8750 NW 21 Terr, Miami, FL 33172 (temporary locations for 2004-2005)
    - SW 117 Avenue and SW 232 Street, Miami FL 33170 (permanent)
42. Somerset Academy Charter High School, 11100 NW 27 Street, Miami, FL 33172 and
    - 2601 NW 112 Avenue, Miami, FL 33172 (temporary locations)
    - SW 117 Avenue and SW 232 Street, Miami FL 33170 (permanent location)
43. Sweet Home Charter School, 17201 SW 103 Avenue, Miami, FL 33157 (temporary location)
    - SW 190 Street and 112 Avenue, Miami, FL 33157*

* Locations pending final School Board approval.

Approved Contracts for Subsequent Years

44. Dr. Joseph Coats Grace Community Charter School, SW 246 Street & 112 Avenue, Miami, FL
45. Miami Shores Charter Middle/Senior High School, NW 11441 NW Second Avenue, Miami Shores, FL 33168
46. Summerville Charter School, SW 246 Street and 117 Avenue, Miami, FL

Approved Applications

47. Mater Academy South Charter School, Sweetwater area
48. Mater Gardens Academy Elementary School, Hialeah Gardens area
49. Mater Gardens Academy Middle School, Hialeah Gardens area
50. Mater Springs Academy Elementary School (location to be determined)
51. Mater Springs Academy Middle School (location to be determined)
52. Miami-Dade Charter Foundation (4 sites - locations to be determined)
53. North Miami/Florida International University Charter Senior High School, NE 151 St. & Biscayne, North Miami, FL
54. Sabal Palm Charter High School, Hialeah area
55. Somerset Academy (6 sites - locations to be determined)
56. Spirit City Academy (location to be determined)
57. Sunset Academy (location to be determined)
58. The City of North Miami/Florida International University Charter School (location to be determined)

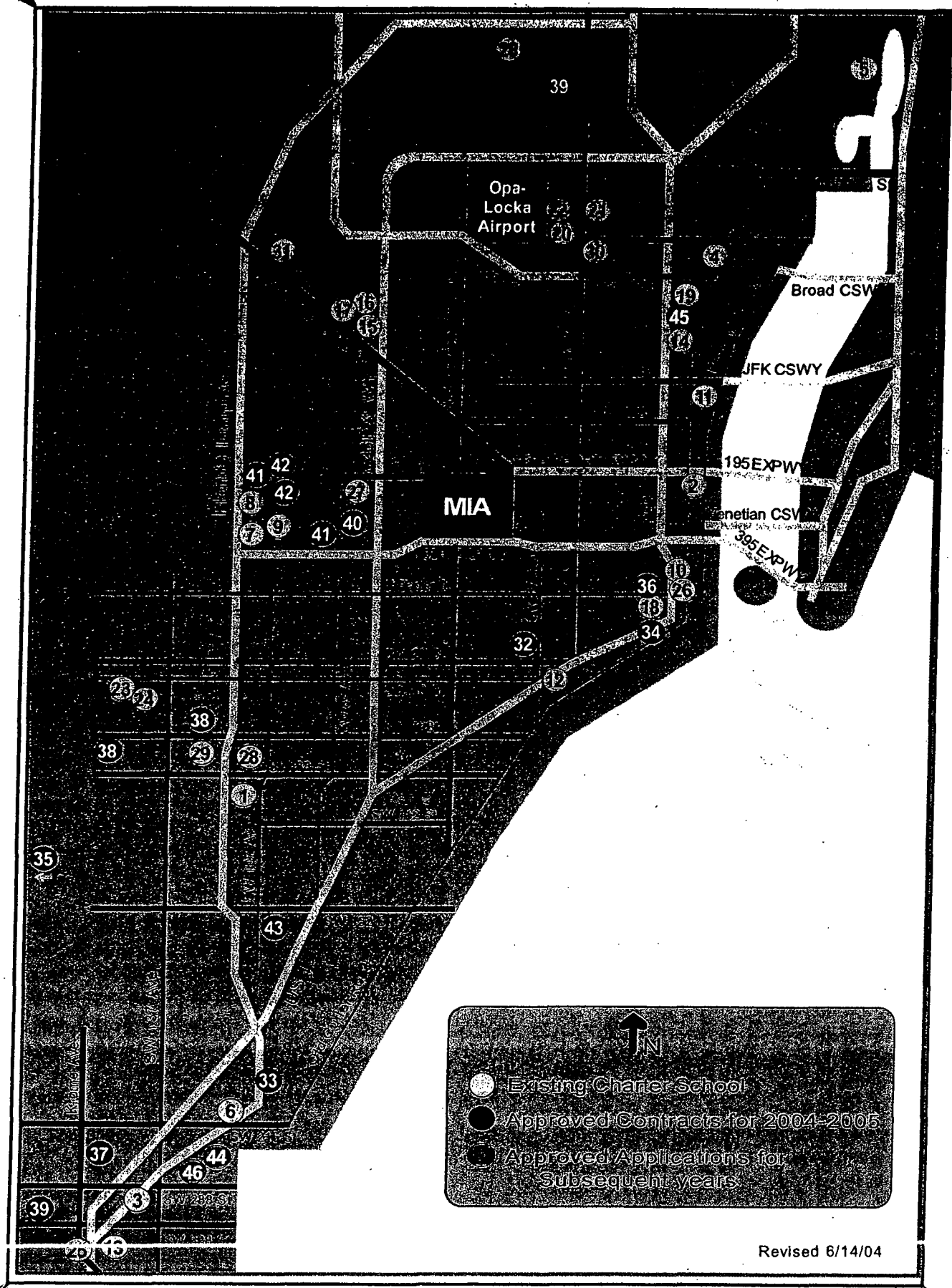

Revised 6/14/04

Memorandum

MIAMI-DADE COUNTY

Date: January 18, 2005

To: Diane O'Quinn Williams, Director
Department of Planning and Zoning

From: Roosevelt Bradley, Director
Miami-Dade Transit

Subject: FY05 Blanket Concurrency Approval for Transit

This memo serves as a blanket authorization for your Department to continue to review and approve concurrency applications for mass transit in all areas of Miami-Dade County.

Miami-Dade Transit has been charged with the responsibility of reviewing and approving concurrency applications for mass transit levels of service as stated in County Ordinance 89-66, Administrative Order 4-85, and Section 33-G of the Miami-Dade County Code. Based on the latest socio-economic information provided by your department's Research Division, and a review of the Metrobus/Metrorail service area, we are able to re-authorize your department to review and approve concurrency applications since it appears that all areas of Miami-Dade County meet or exceed the Level-of-Service Standards (LOS) for mass transit established in the above referenced County Rules and Regulations.

MDT continues with the development process for the North Corridor transit project along NW 27th Avenue from 62nd Street to the Broward County line. Please, ask your staff to continue to signal any application whose address is on NW 27th Avenue, between these two points, so that they may be reviewed by MDT staff.

This authorization is intended to continue the arrangement between our respective Departments, and is effective for the period October 1, 2004 to September 30, 2005, or until canceled by written notice from my office.

If your staff needs further information or assistance with mass transit concurrency matters, they may wish to contact Mario G. Garcia, Chief, System Planning Division, at 375-1193. Your continued cooperation on these important matters is greatly appreciated.

cc: George Navarrete
Mario G. Garcia

MEMORANDUM

Helen B.

TO:	Dianne O'Quinn-Williams, Director Department of Planning and Zoning	***DATE:***	September 18, 2003
FROM:	Vivian Donnell Rodriguez, Director Park and Recreation Department	***SUBJECT:***	Concurrency Approval

This memorandum updates the blanket concurrency approval memo of August 6, 2002. There is an adequate level of service within each of the three Park Benefit Districts for all unincorporated areas, as shown on the attached table, and we project that there will be sufficient surplus capacity to maintain an adequate level of service for one additional year. Nevertheless, on a case-by-case basis, this Department will additionally evaluate the capacity of existing parks to support projected residential populations created by new development.

This approval is valid until September 30, 2004. If conditions change prior to that, I will inform Helen Brown, Concurrency Administrator of your department.

Attachment

VDR: WHG:BF:RK

cc: Helen Brown, Metropolitan Planning, DP&Z
W. Howard Gregg, Asst. Director for Planning & Development, PARD
Barbara Falsey, Chief, Planning and Research Division, PARD

Original to Helen Brown
cy to Al Torres

107.07-17A METRO-DADE/GSA-MAT. MGT.

MEMORANDUM

TO: Diane O'Quinn Williams
Director
Department of Planning and Zoning

DATE: September 12, 2003

SUBJECT: Solid Waste Disposal Concurrency Determination

FROM: Andrew Wilfork
Director
Department of Solid Waste Management

The Department of Solid Waste Management determines compliance with the County's adopted level-of-service (LOS) standard for solid waste disposal based on the ability of the County Solid Waste Management System (System) to accommodate projected waste flows for concurrency. Only those System facilities that are constructed, under construction, subject to a binding executed contract for construction, or subject to a binding executed contract for the provision of services are included in this determination, in accordance with Chapter 33G of the Miami-Dade County Code, Concurrency Management Program.

The attached spreadsheet presents the projected utilization of the System's remaining disposal capacity over a period of 15 years. The projection is based on the demand generated by those parties (municipalities and private haulers) who have committed their waste flows to the System through interlocal agreements and long term contracts as well as anticipated non-committed waste flows, in accordance with the LOS standard. The analysis shows adequate System capacity to meet the LOS until 2015 or seven (7) years beyond the minimum standard. This determination is contingent upon the continued ability of the County and its disposal service contract providers to obtain and renew disposal facility operating permits from the applicable federal, state and local regulatory agencies. Therefore, please be advised that the current LOS is adequate to permit development orders to be issued. This determination shall remain in effect for a period of three (3) fiscal years (ending September 30, 2006), at which time an updated determination will be issued. If, however, a significant event occurs which substantially alters these projections, the Department will issue an updated determination.

Attachment

cc: Pedro G. Hernandez, P.E., Assistant County Manager
Victoria Garland, Acting Deputy Director, DSWM
Vicente Castro, Assistant Director for Technical Services, DSWM
Paul J. Mauriello, Acting Assistant Director for Disposal Operations, DSWM
Charles W. Parkinson, Jr., Acting Assistant Director for Administration, DSWM

RECEIVED
SEP 18 2003
ZONING SERVICES DIVISION, DADE COUNTY
DEPT. OF PLANNING & ZONING
BY_____

MEMORANDUM

TO: Guillermo E. Olmedillo, Director
Building & Zoning Department

DATE: May 3rd, 1999

SUBJECT: Concurrency Approval

FROM: Earl L. Carlton, Captain
Fire Engineering & Water Supply Bureau

Subject to compliance with Article XIV a. "Water Supply for Fire Suppression" of the Miami Dade County Code, blanket approval for "Initial Development Orders" for any proposed use is hereby granted until further notice.

A subsequent review to assess compliance with Miami Dade County Fire Flow Standards addressed under the concurrency requirements, as stated in Chapter 163, part 2. Florida Statute, will be necessary during the building permit process.

When zoning use variances are permitted the fire flow standards for the zone permitting the use will be applied.

ELC/ser

Department of Solid Waste Management (DSWM)

Solid Waste Facility Capacity Analysis

Fiscal Year 2002-2003

		RESOURCES RECOVERY FACILITY					RTI FACILITY				LANDFILLS			WHEELABRATOR (contract had ended on 12/31/02)	
Year	Waste Projections (tons)	On-site Gross Tonnage	Unders to South Dade	Shredded Tires to South Dade	Ash to Ashfill [1]	Net Tonnage [2]	RTI Gross Tonnage	RTI Rejects to North Dade and Medley Landfill	Okeelanta Ash to R.R. Ashfill [3]	Tonnage [4]	SOUTH DADE Garbage [5]	NORTH DADE Trash [6]	WMI Garbage &Trash [7]	Trash [8]	Total [1]-[8]
2003 *	1,837,000	936,000	196,000	17,000	119,000	604,000	270,000	54,000	27,000	189,000	410,000	333,000	146,000	8,000	1,836,000
2004 **	1,715,500	936,000	178,000	14,000	122,000	622,000	270,000	67,000	27,000	176,000	273,500	395,000	100,000	0	1,715,500
2005	1,715,500	936,000	178,000	14,000	122,000	622,000	270,000	67,000	27,000	176,000	273,500	395,000	100,000	0	1,715,500
2006 ***	1,705,500	936,000	178,000	14,000	122,000	622,000	270,000	67,000	27,000	176,000	263,500	395,000	100,000	0	1,705,500
2007	1,705,500	936,000	178,000	14,000	122,000	622,000	270,000	67,000	27,000	176,000	263,500	395,000	100,000	0	1,705,500
2008	1,705,500	936,000	178,000	14,000	122,000	622,000	270,000	67,000	27,000	176,000	263,500	395,000	100,000	0	1,705,500
2009	1,705,500	936,000	178,000	14,000	122,000	622,000	270,000	67,000	27,000	176,000	263,500	395,000	100,000	0	1,705,500
2010	1,705,500	936,000	178,000	14,000	122,000	622,000	270,000	67,000	27,000	176,000	263,500	395,000	100,000	0	1,705,500
2011	1,705,500	936,000	178,000	14,000	122,000	622,000	270,000	67,000	27,000	176,000	263,500	395,000	100,000	0	1,705,500

RESOURCES RECOVERY	GARBAGE	TRASH	TIRES	TOTAL	
* TOTAL @ 1.84M	853,000	69,000 270,000	14,000	936,000 270,000	(91% Garbage; 9% Trash, includes Tires) (RTI)
** TOTAL @ 1.72M	853,000	69,000 270,000	14,000	936,000 270,000	(91% Garbage; 9% Trash, includes Tires) (RTI)
*** TOTAL @ 1.71M	853,000	69,000 270,000	14,000	936,000 270,000	(91% Garbage; 9% Trash, includes Tires) (RTI)

TOTAL WASTE STREAM PERCENTAGES @1.84 MILLIONS TONS

GARBAGE 54.3%	997,000
TRASH 44.4%	816,000
SPECIAL (includes Tires) 1.3%	24,000
TOTAL	1,837,000

REMAINING CAPACITY BY FACILITY AT END OF FISCAL YEAR

Year	Ashfill Capacity *	South Dade Capacity **	North Dade Capacity ***	WMI **** Disposed
Base Capacity	207,000	4,352,000	3,130,000	146,000
2003	61,000	3,942,000	2,797,000	100,000
2004	0	3,668,500	2,402,000	188,000
2005	0	3,395,000	2,007,000	249,000
2006	0	3,131,500	1,612,000	249,000
2007	0	2,868,000	1,217,000	249,000
2008	0	2,604,500	822,000	249,000
2009	0	2,341,000	427,000	249,000
2010	0	2,077,500	32,000	249,000
2011	0	1,702,000	0	500,000
2012	0	1,294,500	0	500,000
2013	0	887,000	0	500,000
2014	0	479,500	0	500,000
2015	0	72,000	0	500,000
2016	0	0	0	
2017	0	0	0	
2018	0	0	0	
Total Remaining Years	0	12	6	

* Ashfill capacity includes cells 17 and 18; cells 19-20 have not been constructed. When cells 17 and 18 are depleted Resources Recovery Plant Ash and Okeelanta Ash go to South Dade Landfill and Medley Landfill (WMI).

** South Dade includes cells 3 and 4; cell 5 has not been constructed. Assumes all unders consumes capacity whether or not it is used as cover.

*** North Dade capacity represents buildout of the facility. When North Dade Landfill capacity is depleted trash goes WMI and South Dade Landfill.

**** Maximum Contractual Tonnage per year to WMI is 500,000 tons; Minimum Contractual Tonnage per year is 100,000 tons. WMI disposal contract ends September 30, 2015. After WMI disposal contract ends tonnage goes to South Dade Landfill.

All capacity figures are derived from the Capacity of Miami-Dade County Landfills report prepared by the Brown and Caldwell, Dated October 2002.

2003 PARK LOCAL OPEN SPACE BASED ON BENEFIT DISTRICTS - UNINCORPORATED AREA

PBD	2000 Population	Accrued Population	Total Population	Need @ 2.75 Acres Per 1000 (Acres)	Existing Local Open Space: Park Acres	Existing Local Open Space: School field Acres	Existing Local Open Space: 1/2 Private Acres	Total Local Open Space	Surplus (Deficit) Acres	Level of Service
1	476,880	25,585	502,465	1,381.77	1,198.25	702.34	85.32	1,985.91	604.14	1.437
2	563,033	19,245	582,278	1,601.24	1,564.11	508.33	139.79	2,212.23	610.99	1.381
3	141,699	24,607	166,306	457.33	578.93	177.20	6.90	763.03	305.70	1.668
T:	1,181,612	69,437	1,251,049	3,440.34	3,341.29	1,387.87	232.01	4,961.17	1,520.83	1.495

Item: D
03-300

Miami-Dade County Public Schools

giving our students the world

Superintendent of Schools
Rudolph F. Crew, Ed.D.

Ana Rijo-Conde, AICP, Facilities Planning Officer
Facilities Planning

Miami-Dade County School Board
Dr. Michael M. Krop, Chair
Dr. Robert B. Ingram, Vice Chair
Agustin J. Barrera
Frank J. Bolaños
Frank J. Cobo
Perla Tabares Hantman
Betsy H. Kaplan
Dr. Marta Pérez
Dr. Solomon C. Stinson

November 1, 2004

Ms. Maria Teresa-Fojo, Division Chief
Miami-Dade County
Department of Planning and Zoning
Zoning Evaluation Section
111 NW 1 Street, Suite 1110
Miami, Florida 33128

Re: Cardan of South Dade, LLC - Application No. 03-300 (CC14)
West of SW 194 Avenue and South of SW 304 Street
Updated

Dear Ms. Fojo:

Pursuant to the state-mandated and School Board approved Interlocal Agreement, local government, the development community and the School Board are to collaborate on the options to address the impact of proposed residential development on public schools where the proposed development would result in an increase in the schools' FISH % utilization (permanent and relocatable), in excess of 115%. This figure is to be considered only as a review threshold and shall not be construed to obligate the governing agency to deny a development.

Attached please find the School District's updated review analysis of potential impact generated by the above referenced application. Please note that all of the impacted school facilities meet the referenced review threshold. The proposed residential development will impact Redondo Elementary School, Homestead Middle School and South Dade Senior High School currently operating at 141%, 141% and 130% of FISH % utilization, respectively. However, utilizing the County's Census 2000 figures, the proposed residential development will increase the FISH % utilization of Redondo Elementary School and South Dade Senior High School to 143% and 131%, respectively (please see enclosed analysis).

Pursuant to the Interlocal, the District discussed with the applicant on February 12, 2004, the impact of the proposed development on public schools. The District is grateful that the applicant took the time to meet with the District to discuss possible options that may accommodate new students generated by the proposed application. As such, the applicant has voluntarily proffered a covenant to the School Board in order to provide a monetary donation, over and above impact fees. Please be advised that such a proffer was authorized by the School Board at its July 14, 2004 meeting.

Please note the attached analysis depicts the relief schools planned in the area, which includes the recently approved Facilities Five Year Work Program.

School Board Administration Building • 1450 N.E. 2nd Avenue, Suite 525 • Miami, Florida 33132
305-995-7285 • FAX 305-995-4760 • arijo@dadeschools.net

Also, attached is a list of approved Charter School Facilities, which may provide relief on a countywide basis, as well as a report depicting previously approved applications in the area.

Additionally, pursuant to Miami-Dade County's Educational Facilities Impact Fee Ordinance the proposed development, if approved, will be required to pay educational facilities impact fees (impact fees) based on the following formula:

> New residential unit square footage X .90 (Square Footage Fee) + $600.00 (Base Fee) + 2% administrative fee = Educational Facilities Impact fee

As an example, assuming the proposed unit is 2,000 square feet, the 30-unit development is estimated to generate approximately $73,440 ($2,448 per unit) in impact fees. This figure may vary since the impact fees assessed are based on the actual square footage of each dwelling unit.

In accordance with the Agreement, this letter and attached information should not be construed as commentary on the merits of the pending zoning application. Rather it is an attempt to provide relevant information to the Community Council on public schools that will likely serve the proposed development and meet the referenced threshold.

As always, thank you for your consideration and continued partnership in our mutual goal to enhance the quality of life for the residents of our community.

Sincerely,

Patricia Good
Coordinator III

PG:am
L-0377
Attachment

cc: Ms. Ana Rijo-Conde
Mr. Fernando Albuerne
Mr. Michael A. Levine
Mr. Ivan M. Rodriguez
Ms. Vivian Villaamil
Mr. Juan Mayol

UPDATED
SCHOOL IMPACT REVIEW ANALYSIS

APPLICATION:	No. 03-300, Cardan of South Dade, LLC (CC14)
REQUEST:	Zone change from AU to EU-M
ACRES:	17.02 acres
MSA/Multiplier:	7.3/.70
LOCATION:	West of SW 194 Avenue and South of SW 304 Street
UNITS:	27 additional single-family units (3 units currently permitted under existing zoning classification, for a total of 30 units)
ESTIMATED STUDENT POPULATION:	19 students*
ELEMENTARY:	9
MIDDLE:	5
SENIOR:	5

SCHOOLS SERVING AREA OF APPLICATION:

ELEMENTARY:	Redondo Elementary - 18480 SW 304 St.
MIDDLE:	Homestead Middle - 650 NW 2 Ave.
SENIOR HIGH:	South Dade Senior - 28401 SW 167 Ave.

All schools are located in Region 6

* Based on Census 2000 information provided by the Miami-Dade County Department of Planning and Zoning.

The following population and facility capacity data are as reported by the Office of Information Technology, as of October, 2003:

	STUDENT POPULATION	FISH DESIGN CAPACITY PERMANENT	% UTILIZATION FISH DESIGN CAPACITY PERMANENT	NUMBER OF PORTABLE STUDENT STATIONS	% UTILIZATION FISH DESIGN CAPACITY PERMANENT AND RELOCATABLE
Redondo Elem.	719/ 731*	510	141%/ 143%*	0	**141%/ 143%***
Homestead Middle	1311/ 1317*	871	151%/ 151%*	59	**141%/ 141%***
South Dade Sr.	2716/ 2723*	1701	160%/ 160%*	380	**130%/ 131%***

* increased student population as a result of the proposed development

Note:

1) The cumulative effect of other approved or proposed developments in the vicinity is not included as part of this analysis, however is hereby attached in this package.
2) Figures above reflect the impact of the class size amendment.
3) Pursuant to the Interlocal Agreement, all the schools meet the review threshold.

ADDITIONAL SCHOOL INFORMATION: The following information was provided by school site personnel or other data sources in October 2003:

Redondo Elementary:

Access to computers:	In each classroom and media center
Capital Improvements in the past school year:	Art/Music Suites and Media Center
Recognition for Academic Achievement:	"C" School
Special Programs:	After-school care and Magnet programs
Lunch schedule:	Begins at 10:15 a.m.
Non-instructional space utilized for instructional purposes:	None
Teachers required to float/travel:	ESOL, Art, Music, CCHL and Spanish S/SL

Homestead Middle:

Access to computers:	In special computer labs and media center
Capital Improvements in the past school year:	None
Recognition for Academic Achievement:	Silver Award
Special Programs:	Tutoring
Lunch schedule:	Begins at 11:19 a.m.
Non-instructional space utilized for instructional purposes:	Auditorium
Teachers required to float/travel:	Language Arts, ESOL, Math, Science and Geography

South Dade Senior High:

Access to computers:	In each classroom, in special computer labs and in the Media Center
Capital Improvements in the past school year:	Media Center
Recognition for Academic Achievement:	FL School Recognition Program
Special Programs:	Vocational Classes
Lunch schedule:	Begins at 11:00 a.m.
Non-instructional space utilized for instructional purposes:	Storage Room, Math Office, Little Theater, Teacher's Lounge, Wrestling Room and Science Office
Teachers required to float/travel:	Spanish, History, Science, Social Studies Math, Business, English, Economics and Electives

PLANNED RELIEF SCHOOLS IN THE AREA (information as of November 2004):

School	Status	Projected Occupancy Date
State School "SS1" (Redland, Campbell Drive and Homestead Middle School Relief) (1604 student stations)	Design	December 2006
State School "CCC1" (South Dade Sr. High Replacement) (1523 additional student stations)	Design	January 2008
State School "TTT" (South Dade, Homestead and Southridge Sr. High School Relief) (3647 student stations)	Planning	2009

OPERATING COSTS: According to Financial Affairs, the average cost for K-12 grade students amounts to $5,833 per student. The total annual operating cost for additional students residing in this development, if approved, would total $110,827.

CAPITAL COSTS: Based on the State's November-2004 student station cost factors*, capital costs for the estimated additional students to be generated by the proposed development are:

ELEMENTARY	9 x	$ 13,452	=	$ 121,068
MIDDLE	5 x	$ 15,423	=	$ 77,115
SENIOR	5 x	$ 20,409	=	$ 102,045
Total Potential Capital Cost				$ 300,228

* Based on Information provided by the Florida Department of Education, Office of Educational Facilities Budgeting. Cost per student station does not include land cost.

ZONING REPORT
(APPLICATIONS REVIEWED SINCE JANUARY 2001)
CC14 AND CC15

	Applicant Name & Number	Location Address	Units/Students	Schools	Board District(s) Region(s)	Community Council/ Date	Approved/ Denied/ Withdrawn
1	H. D. CROSS TRUSTEE ET AL #02-054	Btwn SW 184 St. to SW 192 St. and W of SW 130 Ave.	144 Units/ 95 Students	S. MIAMI HGTS. ELEM-51 MAYS MID-23 SOUTHRIDGE SR-21	7/6 7/6 9/6	CC14 1/28/03	APPROVED
2	CAULEY PALISADE CORP. #01-242	22010 SW 124 Ave.	18 Units/ 11 Students	CARIBBEAN ELEM-6 MAYS MID-3 SOUTHRIDGE SR-2	9/6 7/6 9/6	CC14 10/10/01	APPROVED
3	JOSEPH TAUBMAN, TRUSTEE & DELCO ENTERPRISES #01-401	N of SW 208 St. btwn SW 133 Ct. and SW 132 Ave.	31 Units/ 20 Students	REDLAND ELEM-11 MAYS MID-5 SOUTH DADE SR-4	7/6 7/6 7/6	CC14 10/16/02 2/25/03	APPROVED
4	ADE INVESTMENT PROPERTIES, INC. #03-181	SEC of SW 292 St. and SW 180 Ave.	5 Units/ 3 Students	AVOCADO ELEM-1 HOMESTEAD MID-1 SOUTH DADE SR-1	7/6 9/6 7/6	CC14 10/28/03	APPROVED
5	OSCAR & MARIA VILLEGAS #03-078	SEC of SW 192 Ave. and SW 316 St.	17 Units/ 11 Students	W HOMESTEAD ELEM-5 HOMESTEAD MID-3 SOUTH DADE SR-3	9/6 9/6 7/6	CC14 10/28/03	DENIED
6	CROSS ET AL #01-218	SW 130 Ave. and btwn SW 192 St. and SW 220 St.	157 Units/ 94 Students	S. MIAMI HGTS. ELEM-51 MAYS MID-23 SOUTHRIDGE SR-20	7/6 7/6 9/6	CC14 11/20/01	APPROVED
7	FRV DEVELOPMENT #03-150	N of SW 184 St. E of SW 109 Ave.	50 Units/ 33 Students	PINE LAKE ELEM-15 RICHMOND HGHTS. MID-8 SOUTHRIDGE SR-10	9/7 7/6 9/6	CC14 5/13/0	APPROVED
8	ANNE DELK TRUSTEE #02-170	Btwn SW 175 and 177 Ave. and N of SW 292 St.	7 Units/ 4 Students	REDONDO ELEM-2 HOMESTEAD MID-1 SOUTH DADE SR-1	9/6 9/6 7/6	CC14 12/17/02	APPROVED
9	STEVE PURDO, ET AL #02-249	S of SW 224 St. btwn SW 128 and 130 Ave.	17 Units/ 3 Students	CARIBBEAN ELEM-21 MAYS MID-9 SOUTHRIDGE SR-8	9/6 7/6 9/6	CC14 12/17/02	APPROVED
10	OPEN BIBLE BAPTIST CHURCH TO FORTY-FIRST HOLDINGS, LLC 01-134	W of SW 137 Ave. and N of SW 173 Terr.	84 Units/ 32 Students	MIAMI HEIGHTS ELEM-17 REDLAND MID-8 SOUTH DADE SR-7	9/6 7/6 7/6	CC14 12/19/01	APPROVED
11	MANGROVE DEVELOPMENT OF MIAMI, INC. #99-101	SWC of Sw 184 St. and SW 127 Ave.	24 Units/ 14 Students	S. MIAMI HGTS. ELEM-8 MAYS MID-3 SOUTHRIDGE SR-3	7/6 7/6 9/6	CC14 2/06/01	APPROVED
12	EFRAIN ARGUELLES #00-323	NEC of SW 300 St. and SW 174 Ave.	8 Units/ 5 Students	AVOCADO ELEM-3 HOMESTEAD MID-1 SOUTH DADE SR-1	7/6 9/6 7/6	CC14 2/21/01	APPROVED
13	AVOCADO ACRE HOMES DEVELOPMENT CORP. #02-302	SEC of SW 272 St. and SW 157 Ave.	46 Units/ 30 Students	REDLAND ELEM-16 REDLAND MID-7 SOUTH DADE SR-7	7/6 7/6 7/6	CC14 2/25/03 9/30/03	APPROVED
14	PATRICIA & JORGE PALENZUELA & CANDAD ZAMORA #01-408	W of SW 167 Ave. and SW 284 St.	11 Units/ 7 Students	AVOCADO ELEM-4 HOMESTEAD MID-2 SOUTH DADE SR-1	7/6 9/6 7/6	CC14 3/06/02	APPROVED
15	VICTOR F. SEIJAS, JR. #99-300	N of SW 184 St. and SW 142 Ave.	17 Units/ 9 Students	REDLAND ELEM-5 REDLAND MID-2 SOUTH DADE SR-2	7/6 7/6 7/6	CC14 4/25/01	APPROVED

ZONING REPORT
(APPLICATIONS REVIEWED SINCE JANUARY 2001)
CC14 AND CC15

16	ARGUS INVESTMENT GROUP, INC. #02-284	NEC of SW 297 St. and SW 170 Ave.	7 Units/ 5 Students	AVOCADO ELEM-3 HOMESTEAD MID-1 SOUTH DADE SR-1	7/6 9/6 7/6	CC14 5/29/03	APPROVED
17	ROBERT CARTER, TRUSTEE, ET AL #02-303	SWC of SW 164 Ave. and SW 288 St.	21 Units/ 14 Students	LEISURE CITY ELEMID-6/4 SOUTH DADE SR-4	9/6 7/6	CC14 12/18/03	APPROVED
18	PERRY KAYE, TRUSTEE #00-446	Btwn SW 128 Ave. and SW 132 Ave. and btwn SW 211 St. and SW 216 St.	89 Units/ 53 Students	CARIBBEAN ELEM-29 MAYS MID-12 SOUTHRIDGE SR-12	9/6 7/6 9/6	CC14 5/30/01 10/11/01	DENIED REVISED & APPROVED
19	THERESA LAVONNE DONALDSON #03-043	SEC of SW 306 St. & SW 193 Ave.	27 Units/ 18 Students	REDLAND ELEM-8 HOMESTEAD MID-5 SOUTH DADE SR-5	7/6 9/6 7/6	CC14 6/26/03	DENIED
20	ZAMORA CORP. #01-083	N of SW 203 St. btwn SW 125 Ave. and SW 127 Ave.	2 Units/ 1 Students	CARIBBEAN ELEM-1 MAYS MID SOUTHRIDGE SR	9/6 7/6 9/6	CC14 7/24/01 3/25/03	APPROVED
21	BCG PARTNERS, LLC #02-368	SEC of SW 192 Ave. and SW 304 St.	50 Units/ 32 Students	REDONDO ELEM-15 HOMESTEAD MID-8 SOUTH DADE SR-9	9/6 9/6 7/6	CC14 9/11/03 Def. 11/4/04	DENIED PENDING
22	CAULEY PALISADE CORP. #02-162	NWC of SW 218 St. and SW 124 Ave.	7 Units/ 4 Students	CARIBBEAN ELEM-2 MAYS MID-1 SOUTHRIDGE SR-1	9/6 7/6 9/6	CC14 9/25/02	APPROVED
23	PALMA FAMILY TRUST, ET AL #03-209	S of SW 208 St. and btwn SW 132 and 134 Ave.	49 Units/ 32 Students	CARIBBEAN ELEM-15 MAYS MID-8 SOUTHRIDGE SR-9	9/6 7/6 9/6	CC14 1/14/04	APPROVED
24	PALMA FAMILY TRUST, ET AL #03-209b	S of SW 208 St. and btwn SW 132 and 134 Ave.	56 Units/ 44 Students	CARIBBEAN ELEM-20 MAYS MID-11 SOUTHRIDGE SR-13	9/6 7/6 9/6	CC14 9/7/04	APPROVED
25	U-HAUL COMPANY OF FL #03-207	NWC of SW 137 Ave. and SW 169 St.	37 Units/ 21 Students	REDLAND ELEM-10 REDLAND MID-5 SOUTH DADE SR-6	7/6 7/6 7/6	CC14 2/11/04	APPROVED
26	ESTATES OF BISCAYNE, INC. #03-222	NWC of SW 288 St. and 172 Ave.	35 Units/ 23 Students	AVOCADO ELEM-10 HOMESTEAD MID-8 SOUTH DADE SR-7	7/6 9/6 7/6	CC14 Def.-12/16/04	PENDING
27	BCG PARTNERS, LLC #03-316	SEC of SW 192 Ave. and SW 304 St.	47 Units/ 33 Students	REDONDO ELEM-15 HOMESTEAD MID-8 SOUTH DADE SR-10	9/6 9/6 7/6	CC14 5/11/04	DENIED
28	CARDAN OF SOUTH DADE, LLC #03-300	W of SW 194 Ave. and S of SW 304 St.	27 Units/ 19 Students	REDONDO ELEM-9 HOMESTEAD MID-5 SOUTH DADE SR-6	9/6 9/6 7/6	CC14 Def.-11/4/04	PENDING
29	LIVING QUARTERS USA, INC. #03-348	SWC of SW 180 St. and SW 110 Ave.	6 Units/ 3 Students	PINE LAKE ELEM-2 RICHMOND HGHTS. MID-0 SOUTHRIDGE SR-1	9/7 7/6 9/6	CC14 4/14/04	APPROVED
30	UNIVERSAL AMERICAN REALTY CORP. #03-290	SEC of SW 106 Ave. and Marlin Rd.	176 Units/ 108 Students	BEL-AIRE ELEM-50 CUTLER RIDGE MID-27 SOUTHRIDGE SR-31	9/6 9/6 9/6	CC14 4/14/04	DENIED
31	ESTATE OF ELAINE L. EICHLEAY #03-293	SWC of SW 134 Ave. and SW 176 St.	101 Units/ 66 Students	MIAMI HGHTS ELEM-30 RICHMOND HGHTS. MID-17 SOUTHRIDGE SR-19	9/6 7/6 9/6	CC14 4/14/04	APPROVED
32	INTERNATIONAL BOTANICALS LLC #03-386	12801 SW 224 St.	19 Units/ 15 Students	CARIBBEAN ELEM-7 MAYS MID-4 SOUTHRIDGE SR-4	9/6 7/6 9/6	CC14 6/15/04	APPROVED

ZONING REPORT
(APPLICATIONS REVIEWED SINCE JANUARY 2001)
CC14 AND CC15

33	FRV DEVELOPMENT #03-366	18201 SW 109 Ave.	11 Units/ 8 Students	PINE LAKE ELEM-3 RICHMOND HGHTS. MID-1 SOUTHRIDGE SR-2	9/7 7/6 9/6	CC14 9/7/04	APPROVED
34	DRI INC. #04-035	NWC of NW 176 Terr. and NW 59 Ave.	249 Units/ 107 Students	S. MIAMI HGTS. ELEM-49 MAYS MID-27 SOUTHRIDGE SR-31	7/6 7/6 9/6	CC14 7/20/04	DENIED
35	PALMETTO COMMUNITY COVENANT CHURCH, INC. #04-012	N of SW 184 St. and btwn SW 109 Ave. & SW 110 Ave.	94 Units/ 42 Students	PINE LAKE ELEM-19 RICHMOND HGHTS. MID-11 SOUTHRIDGE SR-12	9/7 7/6 9/6	CC14 10/6/04	APPROVED
36	ALEX SARDINAS #04-152	E of SW 202 Ave. and S of SW 204 St.	2 Units/ 1 Student	REDLAND ELEM-1 REDLAND MID-0 SOUTH DADE SR-0	7/6 7/6 7/6	CC14 11/3/04	PENDING
37	MAYA AMERICAN COMMUNITY COUNCIL, INC. #04-164	SEC of SW 340 St. and SW 194 Ave.	24 Units/ 10 Students	FL CITY ELEM-5 HOMESTEAD MID-2 HOMESTEAD SR-3	9/6 9/6 9/6	CC14 11/3/04	PENDING
38	DEAN COLSON AND HENRY QUINTANA #04-129	S of SW 288 St. & W of SW 187 Ave.	7 Units/ 4 Students	REDONDO ELEM-2 HOMESTEAD MID-1 SOUTH DADE SR-1	9/6 9/6 7/6	CC14 12/13/04	PENDING
39	SILVER GROUP 137 INC. #04-071	W of SW 139 Ave. & S of SW 164 St.	8 Units/ 5 Students	JACK GORDON ELEM-2 RICHMOND HGHTS. MID-1 SOUTHRIDGE SR-2	7/6 7/6 9/6	CC14	PENDING
40	F.V. CONSTRUCTION CORP. #03-162	SWC of SW 280 St. and SW 132 Ave.	54 Units/ 45 Students	CHAPMAN ELEM-53 CENTENNIAL MID-29 HOMESTEAD SR-34	9/6 9/6 9/6	CC15 Def. Indef.	PENDING
41	MALCOLM B. WISEHEART, JR., ET AL #01-408	SWC of SW 198 St. and Old Cutler Rd.	4 Units/ 2 Students	WHISPERING PINES ELEM-1 CUTLER RIDGE MID-0 SOUTHRIDGE SR-1	9/6 9/6 9/6	CC15 1/20/04	APPROVED
42	PROVINCIAL REALTY, INC. #02-196	SW 112 Ave. btwn SW 224 & 232 St.	250 Units/ 154 Students	PINE VILLA ELEM-71 CENTENNIAL MID-38 SOUTHRIDGE SR-45	7/6 9/6 9/6	CC15 11/17/03	APPROVED
43	ERIC AND NICOLE LEE BERRIOS #01-376	SWC of SW 184 St. and SW 79 Ct.	1 Unit/ 0 Students	WHISPERING PINES ELEM CUTLER RIDGE MID SOUTHRIDGE SR	9/6 9/6 9/6	CC15 1/28/02	APPROVED
44	LLOYD AND JOHNNIE CASH #02-230	SWC of SW 137 Ave. and SW 258 St.	36 Units/ 30 Students	NARANJA ELEM-16 REDLAND MID-7 SOUTH DADE SR-7	9/6 7/6 7/6	CC15 1/30/03	APPROVED
45	RALPH FEUERRING, ET AL #02-108	NEC of SW 232 St. and SW 110 Ave.	209 Units/ 119 Students	PINE VILLA ELEM-84 CENTENNIAL MID-29 SOUTHRIDGE SR-28	7/6 9/6 9/6	CC15 10/03/02	APPROVED
46	ROBERT BOREK ET AL #01-333	E and W of SW 117 Ave. on the N side of 248 St.	246 Units/ 130 Students	PINE VILLA ELEM-70 REDLAND MID-31 HOMESTEAD SR-29	7/6 7/6 9/6	CC15 10/03/02	APPROVED
47	GOULDS, LLC #02-326	W of Sw 112 Ave. and S of SW 224 St.	45 Units/ 28 Students	PINE VILLA ELEM-13 MAYS MID-7 SOUTHRIDGE SR-8	7/6 7/6 9/6	CC15 10/22/03	APPROVED
48	LUMSDEN OAKS ACQUISITION CORP. #02-250	W of SW 132 Ave. and S of SW 282 St.	138 Units/ 116 Students	CHAPMAN ELEM-53 CENTENNIAL MID-29 HOMESTEAD SR-34	9/6 9/6 9/6	CC15 10/22/03	APPROVED
49	SPECIALTY HOUSING CORP. #03-104	S of SW 268 St. and W of FL Turnpike	33 Units/ 22 Students	CHAPMAN ELEM-10 CENTENNIAL MID-6 HOMESTEAD SR-6	9/6 9/6 9/6	CC15 10/22/03	APPROVED

ZONING REPORT
(APPLICATIONS REVIEWED SINCE JANUARY 2001)
CC14 AND CC15

50	SVK AIRPORT LAND, LLC #02-200	SEC of SW 276 St. and SW 154 Ave.	41 Units/ 24 Students	REDLAND ELEM-13 REDLAND MID-6 SOUTH DADE SR-5	7/6 7/6 7/6	CC15 11/06/02	APPROVED
51	AIRBASE LANDINGS, LTD. #02-030	S of SW 268 St. and E of SW 122 Ave.	45 Units/ 20 Students	CHAPMAN ELEM-11 CENTENNIAL MID-5 HOMESTEAD SR-4	9/6 9/6 9/6	CC15 11/07/02	APPROVED
52	HABITAT FOR HUMANITY OF GREATER MIAMI, INC. #00-188	15375 SW 288 St.	10 Units/ 7 Students	LEISURE CITY ELEMID-4/2 SOUTH DADE SR-1	9/6 7/6	CC15 11/12/02	APPROVED
53	LEWIS PETERS AND FERGUSON PETERS, TRUSTEE #01-088	NEC of SW 248 St. and Sw 112 Ave.	328 Units/ 168 Students	NARANJA ELEM-91 CENTENNIAL MID-40 HOMESTEAD SR-37	9/6 9/6 9/6	CC15 11/13/01	APPROVED
54	ALLAPATTAH NURSERY, LTD #02-155 #02-228	E of SW 112 Ave. and N of SW 240 St.	477 Units/ 255 Students	PINE VILLA ELEM-138 CENTENNIAL MID-61 HOMESTEAD SR-56	7/6 9/6 9/6	CC15 12/11/02	APPROVED
55	CHARLES AND JO ELLEN CHAMBERS #02-178	NEC of SW 139 Ave. and SW 258 St.	76 Units/ 50 Students	NARANJA ELEM-27 REDLAND MID-12 SOUTH DADE SR-11	9/6 7/6 7/6	CC15 12/11/02	APPROVED
56	CW2, LTD. #02-164	E of SW 139 Ave. and S of SW 260 St.	32 Units/ 21 Students	NARANJA ELEM-11 REDLAND MID-5 SOUTH DADE SR-5	9/6 7/6 7/6	CC15 12/11/02	APPROVED
57	DIAZ LANDSCAPING & NURSERY, INC. #02-192	E of SW 112 Ave. and S of SW 240 St.	476 Units/ 254 Students	PINE VILLA ELEM-137 CENTENNIAL MID-61 HOMESTEAD SR-56	7/6 9/6 9/6	CC15 12/11/02	APPROVED
58	JSM HOLDING CORP. INC AND ROYAL GROUP INVESTMENT #01-264	S of SW 268 St. and SW 140 Ave.	24 Units/ 11 Students	CHAPMAN ELEM-6 REDLAND MID-3 HOMESTEAD SR-2	9/6 7/6 9/6	CC15 2/12/02	APPROVED
59	BLACK CREEK BUILDERS GROUP, LLC #02-335	SEC of SW 132 Ave. and SW 284 St.	11 Units/ 7 Students	REDLAND ELEM-4 MAYS MID-2 HOMESTEAD SR-1	7/6 7/6 9/6	CC15 2/25/03	APPROVED
60	HUGO G. MORALES, TRUSTEE #01-203	Eof USA-1, S of Sw 252 St. and W of SW 137 Ave.	380 Units/ 144 Students	NARANJA ELEM-78 REDLAND MID-34 SOUTH DADE SR-32	9/6 7/6 7/6	CC15 3/26/02	APPROVED
61	CAROLE BROCK, TRUSTEE #02-279	NEC of SW 226 St. and SW 112 Ave.	45 Units/ 28 Students	PINE VILLA ELEM-15 CENTENNIAL MID-7 SOUTHRIDGE SR-8	7/6 9/6 9/6	CC15 3/27/03	APPROVED
62	CARMEL INVESTMENT & DEVELOPMENT INC. #01-437	NEC OF SW 160 Ave. and theor. SW 302 St.	6 Units/ 4 Students	PESKOE ELEM-2 CAMPBELL DRIVE MID-1 HOMESTEAD SR-1	9/6 9/6 9/6	CC15 4/23/02	APPROVED
63	ROBERT BOREK ET AL #00-298	S of SW 248 St. btwn SW 117 and 122 Ave.	342 Units/ 214 Students	PINE VILLA ELEM-118 REDLAND MID-51 HOMESTEAD SR-47	7/6 7/6 9/6	CC15 5/01/01	APPROVED $128,400 O/A
64	ALEJANDRO ZAMPIER #02-076	S of Sw 260 St. and W of SW 134 Ave.	20 Units/ 13 Students	NARANJA ELEM-7 REDLAND MID-3 SOUTH DADE SR-3	9/6 7/6 7/6	CC15 6/04/02	APPROVED
65	CLINTON ASSOCIATES, LTD. #02-035	NWC of SW 122 Ave. and SW 256 St.	59 Units/ 38 Students	NARANJA ELEM-21 REDLAND MID-9 HOMESTEAD SR-8	9/6 7/6 9/6	CC15 6/04/02	APPROVED
66	FREDERICK T. PETERS MARTIAL TRUST #01-219	N of SW 208 St. and btwn SW 87 Ave. and SW 92 Ave.	160 Units/ 82 Students	WHIGHAM ELEM-44 CENTENNIAL MID-20 SOUTHRIDGE SR-18	9/6 9/6 9/6	CC15 6/04/02	APPROVED

ZONING REPORT
(APPLICATIONS REVIEWED SINCE JANUARY 2001)
CC14 AND CC15

67	SODA PROPERTIES, LLC. #01-348	Btwn SW 87 Ave. and SW 92 Ave. and N of SW 208 St.	232 Units/ 82 Students	WHIGHAM ELEM-44 CENTENNIAL MID-20 SOUTHRIDGE SR-18	9/6 9/6 9/6	CC15 6/04/02	APPROVED
68	LAW PROPERTIES LTD. #02-244	SWC of SW 133 Ave. and SW 280 St.	79 Units/ 66 Students	CHAPMAN ELEM-30 CENTENNIAL MID-17 HOMESTEAD SR-19	9/6 9/6 9/6	CC15 6/24/03	APPROVED
69	SAGA BAY DEVELOPMENT, INC. #96-549	N of SW 210 St. and E of SW 82 Ave.	126 Units/ 78 Students	WHIGHAM ELEM-42 CENTENNIAL MID-19 SOUTHRIDGE SR-17	9/6 9/6 9/6	CC15 6/24/03	APPROVED
70	HENRY C. MORAT, TRUSTEE #02-290	SEC of SW 132 Ave. and SW 284 St.	109 Units/ 92 Students	CHAPMAN ELEM-42 CENTENNIAL MID-23 HOMESTEAD SR-27	9/6 9/6 9/6	CC15 7/24/03	APPROVED
71	SUNRISE VILLAGE MOBILE HOME PARK II #03-031	SEC of SW 147Ave. And SW 280 St.	181 Units/ 152 Students	LEISURE CITY ELEMID-70/38 HOMESTEAD SR-44	9/6 9/6	CC15 7/24/03	APPROVED
72	SVK AIRPORT LAND, LLC #02-201	NEC of SW 137 Ave. and SW 256 St.	58 Units/ 49 Students	NARANJA ELEM-23 REDLAND MID-12 SOUTH DADE SR-14	9/6 7/6 7/6	CC15 7/24/03	APPROVED
73	THE HOUSING TRUST GROUP OF FLORIDA, LLC #01-172	E of SW 87 Ave. and N of SW 216 St.	57 Units/ 35 Students	WHIGHAM ELEM-16 CENTENNIAL MID-9 SOUTHRIDGE SR-10	9/6 9/6 9/6	CC15 7/24/03	APPROVED
74	JOSE A. COSTA, JR., TRUSTEE #03-120	NEC of SW 248 St. & SW 129 Ave.	28 Units/ 17 Students	PINE VILLA ELEM-8 REDLAND MID-4 HOMESTEAD SR-5	7/6 7/6 9/6	CC15 8/21/03	APPROVED
75	PRINCETON SELF STORAGE, INC. #01-181	E of US-1, S to Canal, btwn SW 244 St and SW 248 St.	160 Units/ 59 Students	MIAMI HEIGHTS ELEM-32 REDLAND MID-14 SOUTH DADE SR-13	9/6 7/6 7/6	CC15 9/04/01	DENIED
76	TOPA INVESTMENTS, LLC #01-161	19200 SW 102 Ave.	58 Units/ 19 Students	BEL-AIRE ELEM-10 CUTLER RIDGE MID-5 SOUTHRIDGE SR-4	9/6 9/6 9/6	CC15 9/04/01	DENIED
77	MARTINA BOREK ET AL #03-018	12110 SW 248 St.	90 Units/ 76 Students	NARANJA ELEM-35 REDLAND MID-19 HOMESTEAD SR-22	9/6 7/6 9/6	CC15 9/11/03	APPROVED
78	MANUEL C. & EMILIA DIAZ, ET AL #02-377	W of Sw 112 Ave. and S of SW 232 St.	1632 Units/ 1069 Students	PINE VILLA ELEM-492 REDLAND MID-267 HOMESTEAD SR-310	7/6 7/6 9/6	CC15 9/23/03 12/04/03	APPROVED
79	H. R. REALTY & INVESTMENTS, INC. #02-305	N of SW 232 St. and E of SW 107 Ave.	37 Units/ 23 Students	WHIGHAM ELEM-11 CENTENNIAL MID-6 SOUTHRIDGE SR-7	9/6 9/6 9/6	CC15 6/16/04	APPROVED
80	SUPERIOR DEVELOPERS CORP. #01-408	W of Old Cutler and S of SW 198 St.	4 Units/ 2 Students	WHISPERING PINES ELEM-1 CUTLER RIDGE MID-0 SOUTHRIDGE SR-1	9/6 9/6 9/6	CC15 1/20/04	APPROVED
81	SUPERIOR DEVELOPERS CORP. #03-245	W of Old Cutler and N of SW 85 Ave.	1 Units/ 1 Students	VINELAND ELEM-1 PALMETTO MID-0 KILLIAN SR-0	7/5 9/5 6/5	CC15 1/20/04	APPROVED
82	ROYALTY INVESTMENT & DEVELOPMENT GROUP, LLC #03-260	NWC of SW 260 St. and SW 137 Ave.	21 Units/ 18 Students	NARANJA ELEM-8 REDLAND MID-5 SOUTH DADE SR-5	9/6 7/6 7/6	CC15 2/17/04	APPROVED
83	US1 COMMERCIAL REAL ESTATE INVESTMENT, LLC #03-269	SEC of US1 and SW 284 St.	216 Units/ 182 Students	LEISURE CITY ELEMID-84/45 HOMESTEAD SR-53	9/6 9/6	CC15 2/17/04	APPROVED

ZONING REPORT
(APPLICATIONS REVIEWED SINCE JANUARY 2001)
CC14 AND CC15

84	ALOR INVESTMENT CORP. #03-295	25520 SW 134 Ave.	17 Units/ 14 Students	NARANJA ELEM-6 REDLAND MID-4 SOUTH DADE SR-4	9/6 7/6 7/6	CC15 3/16/04	APPROVED
85	E & D DEVELOPMENT, INC. #03-283	SWC of SW 132 Ave. and SW 279 St.	6 Units/ 5 Students	CHAPMAN ELEM-2 CENTENNIAL MID-1 HOMESTEAD SR-2	9/6 9/6 9/6	CC15 3/16/04	DENIED
86	GREGORY W. WOODS #03-298	18690 Old Cutler Rd.	2 Units/ 1 Students	WHISPERING PINES ELEM-1 CUTLER RIDGE MID-0 SOUTHRIDGE SR-0	9/6 9/6 9/6	CC15 3/16/04	APPROVED
87	PRINCETON PARK HOMES, LLC #03-182	E of US-1 and S of Canal C-102 and S of SW 244 St.	36 Units/ 22 Students	PINE VILLA ELEM-10 REDLAND MID-6 SOUTH DADE SR-6	7/6 7/6 7/6	CC15 Def. Indef. 5/18/04	PENDING
88	GLORIA H. JEFFREY #04-017	NEC of SW 137 Ave. and SW 254 St.	19 Units/ 14 Students	NARANJA ELEM-6 REDLAND MID-4 SOUTH DADE SR-4	9/6 7/6 7/6	CC15 5/19/04	APPROVED
89	DADE INVESTORS, LLC #03-385	25265 SW 134 Ave.	6 Units/ 5 Students	NARANJA ELEM-2 REDLAND MID-1 SOUTH DADE SR-2	9/6 7/6 7/6	CC15 6/16/04	APPROVED
90	SUMMERVILLE DEVELOPMENT, INC. #03-262	24751 SW 117 Ave.	35 Units/ 12 Students	PINE VILLA ELEM-6 REDLAND MID-3 HOMESTEAD SR-3	7/6 7/6 9/6	CC15 10/12/04	APPROVED
	GOULDS LLC	11000 SW 224	6 Units/	PINE VILLA ELEM-2	7/6	CC15	APPROVED

Miami-Dade County Public Schools

Charter School Operations

Existing Charter Schools

1. Archimedean Academy, 10870 SW 113 Place, Miami, FL 33176
2. ASPIRA Eugenio María de Hostos Youth Leadership, 3650 North Miami Avenue, Miami, FL 33127
3. ASPIRA South Youth Leadership, 14112-14 SW 288 Street, Leisure City, FL 33033
4. ASPIRA Youth Leadership, 13300 Memorial Highway, North Miami, FL 33161
5. Aventura Charter Elementary School, 3333 NE 188 Street, Miami, FL 33180
6. Coral Reef Montessori Academy, 10853 SW 216 Street, Miami, FL 33157
7. Doral Academy, 2450 NW 97 Avenue, Miami, FL 33172
8. Doral Academy Charter Middle School, 2601 NW 112 Avenue, Miami, FL 33172
9. Doral Academy High School, 11100 NW 27 Street, Miami, FL 33172
10. Downtown Miami Charter School, 305 NW 3 Avenue, Miami, FL 33128
11. Florida International Academy, 7630 Biscayne Boulevard, Miami, FL 33138
12. Theodore R. & Thelma A. Gibson Charter School, 3834 Grand Avenue, Miami, FL 33133
13. Keys Gate Charter School, 2000 SE 28 Avenue, Homestead, FL 33035
14. Liberty City Charter School, 8700 NW 5 Avenue, Miami, FL 33150
15. Mater Academy, 7700 NW 98 Street, Hialeah Gardens, FL 33016
16. Mater Academy Charter Middle School, 7901 NW 103 Street, Hialeah Gardens, FL 33016
17. Mater Academy Charter High School, 7901 NW 103 Street, Hialeah Gardens, FL 33016
18. Mater Academy East, 450 SW 4 Street, Miami, FL 33130
19. M/S Barry University Connected Learning Center, 11441 NW 2 Avenue, Miami Shores, FL 33168
20. North County Charter School, 3400 NW 135 Street, Miami, FL 33054
21. North Dade Community Charter School, 13850 NW 26 Avenue, Opa-Locka, FL 33054
22. Northeast Academy, 3400 NW 135 Street, Miami, FL 33054
23. Pinecrest Preparatory Academy, 14301 SW 42 Street, Miami, FL 33175
24. Pinecrest Preparatory Academy Charter Middle School, 14301 SW 42 Street, Miami, FL 33175
25. Rosa Parks Charter School/Florida City, 713 West Palm Drive, Florida City, FL 33034
26. Rosa Parks Community School/Overtown, 430 NW 9 Street, Miami, FL 33136
27. Ryder Elementary Charter School, 8360 NW 33 Street, Miami, FL 33122
28. Sandor Wiener School of Opportunity
    - Main Campus: 20000 NW 47 Court, Opa-Locka, FL 33055
    - Kendall Campus: 11025 SW 84 Street, Miami, FL 33173
29. Spiral Tech Elementary Charter School, 12400 SW 72 Street, Miami, FL 33183
30. Vankara Academy Charter School, 13307-11 Alexandria Drive, Opa-Locka, FL 33054
31. Youth Co-Op, 12051 West Okeechobee Road, Hialeah Gardens, FL 33018

Approved Contracts for 2004-2005

32. Academy of Arts & Minds, 3138 Commodore Plaza, Miami, FL 33133
33. Balere Language Academy, 10600 Caribbean Blvd., FL 33189 *
34. International Studies Charter High, 3280 South Miami Avenue, Miami, FL 33127
35. Las Palmas Charter School, 14250 SW 202 Avenue, Miami, FL 33196
36. Miami Children's Museum Charter School, 450 SW 4 Street, Miami, FL 33130 (temporary location)

Approved Contracts for 2004-2005 (Continued)

37. Miami Community Charter School, 101 SW Redland Road, FL 33034*
38. Pinecrest Preparatory Academy Charter High School (two locations)
    - Main Campus (Kendall Greens): SW 80 Street & 150 Avenue, Miami, FL 33193 and
    - Holy Cross Campus: 12425 SW 72 Street, Miami, FL 33183
39. School for Integrated Academics and Technologies (SIATech) (two locations)
    - Main Campus: 3050 NW 183 Street, Miami, FL 33056, and
    - Homestead Campus: 12350 SW 285 Street, Homestead, FL 33033
40. Somerset Academy, 8750 NW 21 Terr., Miami, FL 33172 and
    - 2601 NW 112 Avenue, Miami, FL 33172 (temporary locations for 2004-2005)
    - SW 117 Avenue and 232 Street, Miami, FL 33170 (permanent location)
41. Somerset Academy Charter Middle School
    - 2601 NW 112 Avenue, Miami, FL 33172 and
    - 8750 NW 21 Terr, Miami, FL 33172 (temporary locations for 2004-2005)
    - SW 117 Avenue and SW 232 Street, Miami FL 33170 (permanent)
42. Somerset Academy Charter High School, 11100 NW 27 Street, Miami, FL 33172 and
    - 2601 NW 112 Avenue, Miami, FL 33172 (temporary locations)
    - SW 117 Avenue and SW 232 Street, Miami FL 33170 (permanent location)
43. Sweet Home Charter School, 17201 SW 103 Avenue, Miami, FL 33157 (temporary location)
    - SW 190 Street and 112 Avenue, Miami, FL 33157*

* Locations pending final School Board approval.

Approved Contracts for Spring & Summer Years

44. Dr. Joseph Costa Grace Community Charter School, SW 248 Street & 112 Avenue, Miami, FL
45. Miami Shores Charter Middle/Senior High School, NW 11441 NW Second Avenue, Miami Shores, FL 33168
46. Summerville Charter School, SW 248 Street and 117 Avenue, Miami, FL

Approved Applications

47. Mater Academy South Charter School, Sweetwater area
48. Mater Gardens Academy Elementary School, Hialeah Gardens area
49. Mater Gardens Academy Middle School, Hialeah Gardens area
50. Mater Springs Academy Elementary School (location to be determined)
51. Mater Springs Academy Middle School (location to be determined)
52. Miami-Dade Charter Foundation (4 sites - locations to be determined)
53. North Miami/Florida International University Charter Senior High School, NE 151 St. & Biscayne, North Miami, FL
54. Sabal Palm Charter High School, Hialeah area
55. Somerset Academy (6 sites - locations to be determined)
56. Spirit City Academy (location to be determined)
57. Sunset Academy (location to be determined)
58. The City of North Miami/Florida International University Charter School (location to be determined)

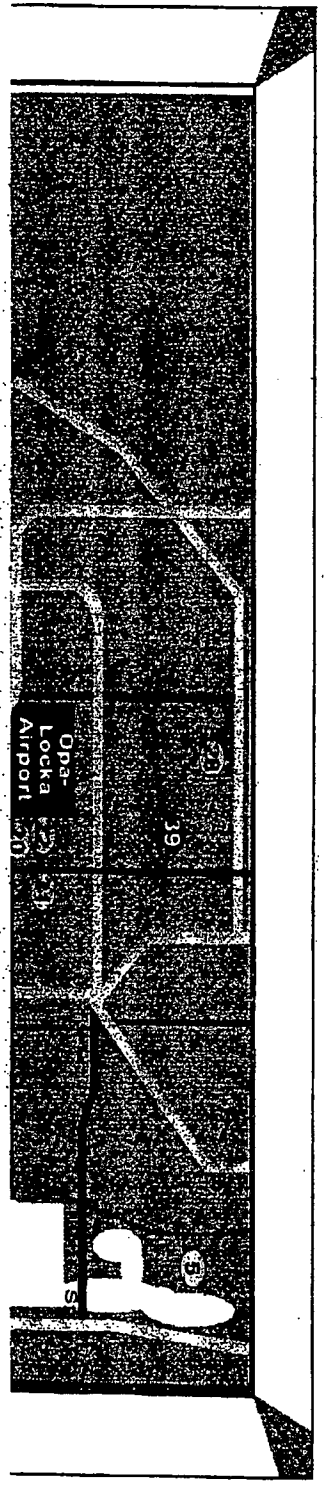

107.07-17A

MEMORANDUM

TO: Diane O'Quinn Williams, Director
Department of Planning and Zoning
ATTN: Franklin Gutierrez, Agenda Coordinator

DATE: March 3, 2004

SUBJECT: Enforcement Histories for Community Zoning Appeals Board #14, Zoning Meeting on March 15, 2004

Received by
Zoning Agenda Coordinator
MAR 0 . 2 . .

FROM: Carlos Alvarez, Director
Miami-Dade Police Department

The following information is furnished pursuant to your request for various police statistics, i.e., Calls-for-Service (CFS) data and Part I & II Crimes information, for uniform and non-uniform police units for six locations. These locations are situated in the police grids listed below. Police grids are approximately one-half-mile by one-half-mile in diameter. Therefore, the information provided for the grids corresponding to the following locations may include information from other locations within the grid.

- Grid 2362 — Pasos Del Rio, Inc.; Hearing **# 02-324**
  Location: East of SW 217 Avenue & South of SW 232 Street
- Grid 2351 — FMV Family, Ltd. Partnership; Hearing **# 03-205**
  Location: 12380 SW 224 Street
- Grid 2589 — Cardan of South Dade, LLC; Hearing **# 03-300**
  Location: West of SW 194 Avenue & South of SW 304 Street
- Grid 2590 — BCG Partners, LLC; Hearing **# 03-316**
  Location: Southeast corner of SW 192 Avenue & SW 304 Street
- Grid 2174 — Living Quarters U.S.A., Inc.; Hearing **# 03-348**
  Location: Southwest corner of SW 180 Street & SW 110 Avenue
- Grid 2274 — Miguel & Angel Otero; Hearing **# 03-378**
  Location: East of SW 212 Avenue & South of SW 210 Street.

There are six attachments which represent the above six hearings; each has a grid-map cover sheet showing the locations with their respective grids highlighted. Data provided is for calendar years 2002 and 2003, and is inclusive of Unincorporated Miami-Dade County. CFS data and Part I & II Crime information were extracted from the Crime Information Warehouse on February 25, 2004, and are subject to change due to cases being reconciled based on the most current information. CFS data includes police dispatch signals 13 through 55. Part I Crimes include the crime categories of murder/non-negligent manslaughter, forcible sex offenses, robbery, aggravated assault/stalking, burglary, larceny/thefts, motor vehicle theft, and arson.

Diane O'Quinn Williams, Director March 3, 2004

A summary of the information requested is shown below:

Grid Numbers (Address*)	**Hearing Numbers**	Total Calls-For-Service 2002	2003	Total Part I & II Crimes 2002	2003
2362	**02-324**	58	80	7	7
2351 12380 SW 224 St*	**03-205**	324 0*	287 0*	21	35
2589	**03-300**	94	93	11	6
2590	**03-316**	422	358	32	36
2174	**03-348**	1419	1310	126	152
2274	**03-378**	51	29	5	4

*Note: When hearing sites have an existing complete address, specific CFS can be attributed to it as reflected above.

Should you require additional information or assistance, please contact Major Charles L. Thompson, Police Administrative Bureau, at 305-471-3530.

CA/par
Attachments (6)

Miami-Dade Police Department
Target Area - Police Grid(s): 2589
Cardan of South Dade LLC; Hearing # 03-300

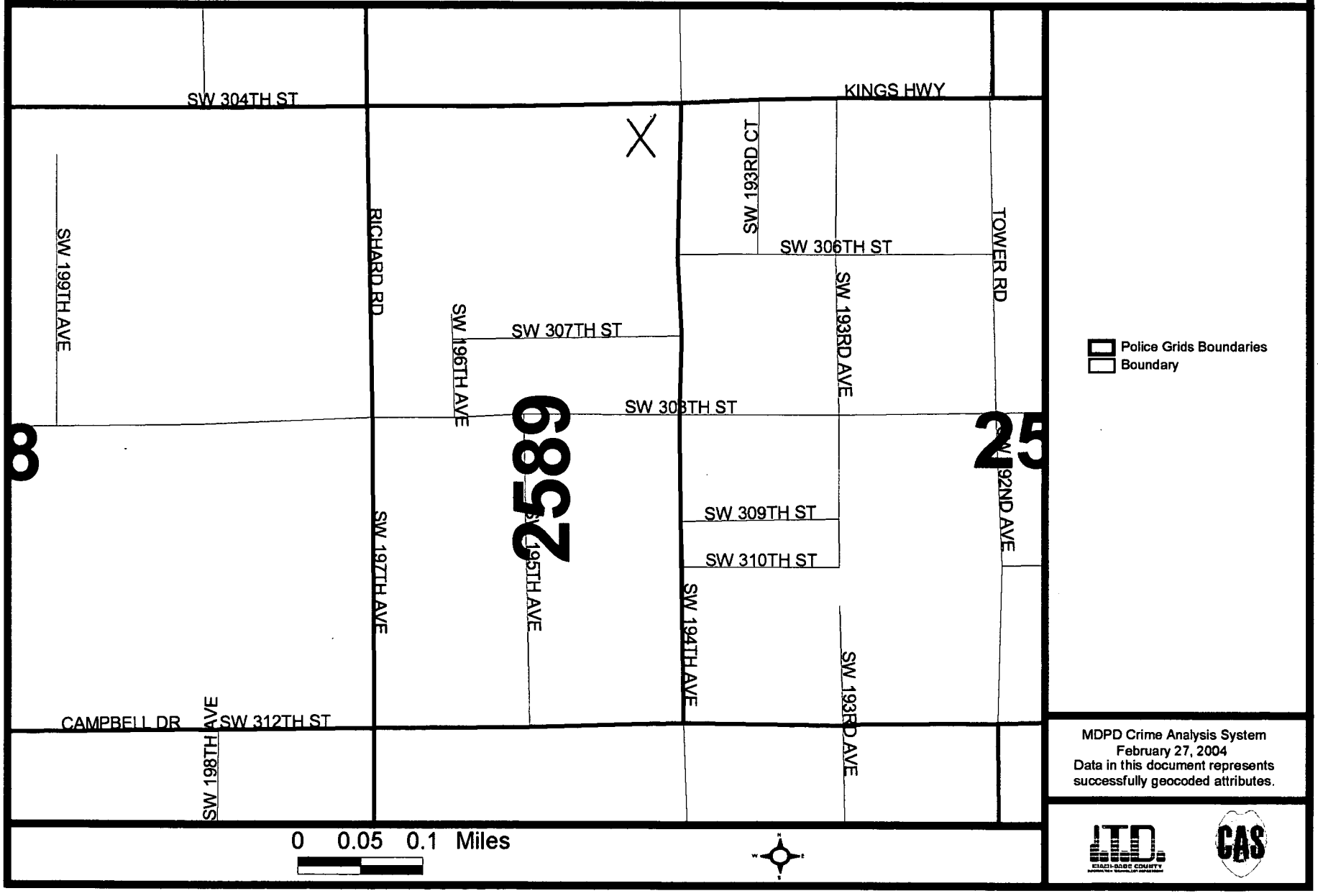

MDPD Crime Analysis System
February 27, 2004
Data in this document represents successfully geocoded attributes.

Miami-Dade Police Department
Summarized Grid Information By Signal
For 1/1/02 Thru 2002-12-31

Detail Filter: (Dis.Complaint Date >= "2002-01-01" and Dis.Complaint Date < "2003-01-01") and (Dis.Grid in ("2589")) and (Dis.Signal Code in ("13" , "14" , "15" , "16" , "17" , "18" , "19" , "20" , "21" , "22" , "23" , "24" , "25" , "26" , "27" , "28" , "29" , "30" , "31" , "32" , "33" , "34" , "35" , "36" , "37" , "38" , "39" , "40" , "41" , "42" , "43" , "44" , "45" , "46" , "47" , "48" , "49" , "50" , "51" , "52" , "53" , "54" , "55")) and (Dis.Primary Unit not contains '0000') and (Dis.Primary Unit not contains 'SB') and (Dis.Reporting Agency Code = substring ("030" , 1 , 3))

Grid	Signal Code	Signal Description	Total
2589	13	SPECIAL INFORMATION/ASSIGNMENT	4
	14	CONDUCT INVESTIGATION	7
	15	MEET AN OFFICER	34
	18	HIT AND RUN	1
	19	TRAFFIC STOP	2
	21	LOST OR STOLEN TAG	1
	22	AUTO THEFT	2
	25	BURGLAR ALARM RINGING	17
	26	BURGLARY	5
	27	LARCENY	1
	28	VANDALISM	1
	32	ASSAULT	5
	34	DISTURBANCE	8
	37	SUSPICIOUS VEHICLE	1
	39	PRISONER	2
	41	SICK OR INJURED PERSON	1
	49	FIRE	1
	54	FRAUD	1

Total Signals for Grid 2589 : 94

Total Reported: 58 Total Not Reported: 36

Total for All Grids : 94

Miami-Dade Police Department
Summarized Grid Information By Signal
For 1/1/03 Thru 2003-12-31

Detail Filter: (Dis.Complaint Date >= "2003-01-01" and Dis.Complaint Date < "2004-01-01") and (Dis.Grid in ("2589")) and (Dis.Signal Code in ("13" , "14" , "15" , "16" , "17" , "18" , "19" , "20" , "21" , "22" , "23" , "24" , "25" , "26" , "27" , "28" , "29" , "30" , "31" , "32" , "33" , "34" , "35" , "36" , "37" , "38" , "39" , "40" , "41" , "42" , "43" , "44" , "45" , "46" , "47" , "48" , "49" , "50" , "51" , "52" , "53" , "54" , "55")) and (Dis.Primary Unit not contains '0000') and (Dis.Primary Unit not contains 'SB') and (Dis.Reporting Agency Code = substring ("030" , 1 , 3))

Grid	Signal Code	Signal Description	Total
2589	13	SPECIAL INFORMATION/ASSIGNMENT	6
	14	CONDUCT INVESTIGATION	7
	15	MEET AN OFFICER	34
	19	TRAFFIC STOP	1
	20	TRAFFIC DETAIL	2
	25	BURGLAR ALARM RINGING	25
	26	BURGLARY	4
	27	LARCENY	1
	28	VANDALISM	1
	34	DISTURBANCE	7
	37	SUSPICIOUS VEHICLE	2
	39	PRISONER	2
	48	EXPLOSION	1

Total Signals for Grid 2589 : 93

Total Reported: 64 Total Not Reported: 29

Total for All Grids : 93

Miami-Dade Police Department

MIAMI-DADE POLICE DEPARTMENT
Part I and Part II Crimes w/o AC
Reporting Agency: MDPD
From 1/1/02 Thru 1/1/03
YEAR: 2002

Crime Information Warehouse

Prompt Variable Used: All County: N

Grid(s): 2589

PART I Crimes	Total Crimes
2200 - BURGLARY	2
230F - SHOPLIFTING FROM A MOTOR VEHICLE	1
230G - SHOPLIFTING ALL OTHERS	2
2400 - MOTOR VEHICLE THEFT	2

Prompt Variable Used: All County: N

Grid(s): 2589

PART II Crimes	Total Crimes
130B - SIMPLE ASSAULT	3
260B - FRAUD CREDIT CARD/ATM	1

Grand Total: 11

Detail Filter: OI.Incident From Date Time >= "2002-01-01" and OI.Incident From Date Time < "2003-01-01" and OI.Offense.Ucr Code in ('090A' , '1200' , '130A' , '130D' , '2200' , '230A' , '230B' , '230C' , '230D' , '230E' , '230F' , '230G' , '2400' , '090C' , '130B' , '130E' , '350A' , '350B' , '5100' , '2700' , '260A' , '260B' , '260D' , '260E' , '260F' , '1000' , '2000' , '110A' , '110B' , '110C') and OI.Aoa Agency Code = '000' and OI.Clearance Type Description <> 'UNFOUNDED' and OI.Report Written YN = 'Y' and (All County = 'Y' or All County = 'N' and OI.Grid in ("2589")) and OI.Reporting_Agency_Code = "030"

Miami-Dade Police Department

MIAMI-DADE POLICE DEPARTMENT
Part I and Part II Crimes w/o AC
Reporting Agency: MDPD
From 1/1/03 Thru 1/1/04
YEAR: 2003

Crime Information Warehouse

Prompt Variable Used: All County: N

Grid(s): 2589

PART I Crimes	Total Crimes
130A - AGGRAVATED ASSAULT	1
2200 - BURGLARY	2
230F - SHOPLIFTING FROM A MOTOR VEHICLE	1
230G - SHOPLIFTING ALL OTHERS	2

Grand Total: 6

Detail Filter: OI.Incident From Date Time >= "2003-01-01" and OI.Incident From Date Time < "2004-01-01" and OI.Offense.Ucr Code in ('090A' , '1200' , '130A' , '130D' , '2200' , '230A' , '230B' , '230C' , '230D' , '230E' , '230F' , '230G' , '2400' , '090C' , '130B' , '130E' , '350A' , '350B' , '5100' , '2700' , '260A' , '260B' , '260D' , '260E' , '260F' , '1000' , '2000' , '110A' , '110B' , '110C') and OI.Aoa Agency Code = '000' and OI.Clearance Type Description <> 'UNFOUNDED' and OI.Report Written YN = 'Y' and (All County = 'Y' or All County = 'N' and OI.Grid in ("2589")) and OI.Reporting_Agency_Code = "030"

MEMORANDUM

TO: Diane O'Quinn Williams
Director
Department of Planning and Zoning

FROM: Roosevelt Bradley, Director
Miami Dade Transit

DATE: October 14, 2003

SUBJECT: FY04 Blanket Concurrency Approval for Transit

This memo serves as a blanket authorization for your Department to continue to review and approve concurrency applications for mass transit in all areas of Miami-Dade County.

Miami-Dade Transit has been charged with the responsibility of reviewing and approving concurrency applications for mass transit levels of service as stated in County Ordinance 89-66, Administrative Order 4-85, and Section 33-G of the Miami-Dade County Code. Based on the latest socio-economic information provided by your Department's Research Division, and a review of the Metrobus/Metrorail service area, we are able to re-authorize your Department to review and approve concurrency applications since it appears that all areas of Miami-Dade County meet or exceed the level-of-service standards (LOS) for mass transit established in the above referenced County rules and regulations.

This authorization is intended to continue the arrangement between our respective departments, and is effective for the period October 1, 2003 to September 30, 2004, or until canceled by written notice from my office.

If your staff needs further information or assistance with mass transit concurrency matters, they may wish to contact Mario G. Garcia, Chief, System Planning Division, at 375-1193. Your continued cooperation on these important matters is greatly appreciated.

CC: Aurelio Rodriguez, P.E.
Mario G. Garcia

RECEIVED
OCT 21 2003
MIAMI-DADE COUNTY
DIRECTOR'S OFFICE
DEPT. OF PLANNING & ZONING

03 OCT 17 PM 3:11
MIAMI-DADE COUNTY
FLORIDA

MEMORANDUM

Helen B.

TO: Dianne O'Quinn-Williams, Director
Department of Planning and Zoning

DATE: September 18, 2003

FROM: Vivian Donnell Rodriguez, Director
Park and Recreation Department

SUBJECT: Concurrency Approval

This memorandum updates the blanket concurrency approval memo of August 6, 2002. There is an adequate level of service within each of the three Park Benefit Districts for all unincorporated areas, as shown on the attached table, and we project that there will be sufficient surplus capacity to maintain an adequate level of service for one additional year. Nevertheless, on a case-by-case basis, this Department will additionally evaluate the capacity of existing parks to support projected residential populations created by new development.

This approval is valid until September 30, 2004. If conditions change prior to that, I will inform Helen Brown, Concurrency Administrator of your department.

Attachment

VDR: WHG:BF:RK

cc: Helen Brown, Metropolitan Planning, DP&Z
W. Howard Gregg, Asst. Director for Planning & Development, PARD
Barbara Falsey, Chief, Planning and Research Division, PARD

Original to Helen Brown
cy to Al Torres

107.07-17A METRO-DADE/GSA-MAT. MGT.

MEMORANDUM

TO: Diane O'Quinn Williams
Director
Department of Planning and Zoning

DATE: September 12, 2003

SUBJECT: Solid Waste Disposal Concurrency Determination

FROM: Andrew Wilfork
Director
Department of Solid Waste Management

The Department of Solid Waste Management determines compliance with the County's adopted level-of-service (LOS) standard for solid waste disposal based on the ability of the County Solid Waste Management System (System) to accommodate projected waste flows for concurrency. Only those System facilities that are constructed, under construction, subject to a binding executed contract for construction, or subject to a binding executed contract for the provision of services are included in this determination, in accordance with Chapter 33G of the Miami-Dade County Code, Concurrency Management Program.

The attached spreadsheet presents the projected utilization of the System's remaining disposal capacity over a period of 15 years. The projection is based on the demand generated by those parties (municipalities and private haulers) who have committed their waste flows to the System through interlocal agreements and long term contracts as well as anticipated non-committed waste flows, in accordance with the LOS standard. The analysis shows adequate System capacity to meet the LOS until 2015 or seven (7) years beyond the minimum standard. This determination is contingent upon the continued ability of the County and its disposal service contract providers to obtain and renew disposal facility operating permits from the applicable federal, state and local regulatory agencies. Therefore, please be advised that the current LOS is adequate to permit development orders to be issued. This determination shall remain in effect for a period of three (3) fiscal years (ending September 30, 2006), at which time an updated determination will be issued. If, however, a significant event occurs which substantially alters these projections, the Department will issue an updated determination.

Attachment

cc: Pedro G. Hernandez, P.E., Assistant County Manager
Victoria Garland, Acting Deputy Director, DSWM
Vicente Castro, Assistant Director for Technical Services, DSWM
Paul J. Mauriello, Acting Assistant Director for Disposal Operations, DSWM
Charles W. Parkinson, Jr., Acting Assistant Director for Administration, DSWM

RECEIVED
SEP 18 2003
ZONING SERVICES DIVISION, DADE COUNTY
DEPT. OF PLANNING & ZONING
BY_____

MEMORANDUM

TO: Guillermo E. Olmedillo, Director
Building & Zoning Department

DATE: May 3rd, 1999

SUBJECT: Concurrency Approval

FROM: Earl L. Carlton, Captain
Fire Engineering & Water Supply Bureau

Subject to compliance with Article XIV a. "Water Supply for Fire Suppression" of the Miami Dade County Code, blanket approval for "Initial Development Orders" for any proposed use is hereby granted until further notice.

A subsequent review to assess compliance with Miami Dade County Fire Flow Standards addressed under the concurrency requirements, as stated in Chapter 163, part 2, Florida Statute, will be necessary during the building permit process.

When zoning use variances are permitted the fire flow standards for the zone permitting the use will be applied.

ELC/ser

Department of Solid Waste Management (DSWM)

Solid Waste Facility Capacity Analysis

Fiscal Year 2002-2003

		RESOURCES RECOVERY FACILITY					RTI FACILITY				LANDFILLS			WHEELABRATOR (contract had ended on 12/31/02)	
Year	Waste Projections (tons)	On-site Gross Tonnage	Unders to South Dade	Shredded Tires to South Dade	Ash to Ashfill	Net Tonnage	RTI Gross Tonnage	RTI Rejects to North Dade and Medley Landfill	Okeelanta Ash to R.R. Ashfill	Tonnage	SOUTH DADE Garbage	NORTH DADE Trash	WMI Garbage &Trash	Trash	Total
					[1]	[2]			[3]	[4]	[5]	[6]	[7]	[8]	[1]-[8]
2003 *	1,837,000	936,000	196,000	17,000	119,000	604,000	270,000	54,000	27,000	189,000	410,000	333,000	146,000	8,000	1,836,000
2004 **	1,715,500	936,000	178,000	14,000	122,000	622,000	270,000	67,000	27,000	176,000	273,500	395,000	100,000	0	1,715,500
2005	1,715,500	936,000	178,000	14,000	122,000	622,000	270,000	67,000	27,000	176,000	273,500	395,000	100,000	0	1,715,500
2006 ***	1,705,500	936,000	178,000	14,000	122,000	622,000	270,000	67,000	27,000	176,000	263,500	395,000	100,000	0	1,705,500
2007	1,705,500	936,000	178,000	14,000	122,000	622,000	270,000	67,000	27,000	176,000	263,500	395,000	100,000	0	1,705,500
2008	1,705,500	936,000	178,000	14,000	122,000	622,000	270,000	67,000	27,000	176,000	263,500	395,000	100,000	0	1,705,500
2009	1,705,500	936,000	178,000	14,000	122,000	622,000	270,000	67,000	27,000	176,000	263,500	395,000	100,000	0	1,705,500
2010	1,705,500	936,000	178,000	14,000	122,000	622,000	270,000	67,000	27,000	176,000	263,500	395,000	100,000	0	1,705,500
2011	1,705,500	936,000	178,000	14,000	122,000	622,000	270,000	67,000	27,000	176,000	263,500	395,000	100,000	0	1,705,500

RESOURCES RECOVERY	GARBAGE	TRASH	TIRES	TOTAL	
* TOTAL @ 1.84M	853,000	69,000 270,000	14,000	936,000 270,000	(91% Garbage; 9% Trash, includes Tires) (RTI)
** TOTAL @ 1.72M	853,000	69,000 270,000	14,000	936,000 270,000	(91% Garbage; 9% Trash, includes Tires) (RTI)
*** TOTAL @ 1.71M	853,000	69,000 270,000	14,000	936,000 270,000	(91% Garbage; 9% Trash, includes Tires) (RTI)

TOTAL WASTE STREAM PERCENTAGES @1.84 MILLIONS TONS

GARBAGE 54.3%	997,000
TRASH 44.4%	816,000
SPECIAL (includes Tires) 1.3%	24,000
TOTAL	1,837,000

REMAINING CAPACITY BY FACILITY AT END OF FISCAL YEAR

Year	Ashfill Capacity *	South Dade Capacity **	North Dade Capacity ***	WMI **** Disposed
Base Capacity	207,000	4,352,000	3,130,000	146,000
2003	61,000	3,942,000	2,797,000	100,000
2004	0	3,668,500	2,402,000	188,000
2005	0	3,395,000	2,007,000	249,000
2006	0	3,131,500	1,612,000	249,000
2007	0	2,868,000	1,217,000	249,000
2008	0	2,604,500	822,000	249,000
2009	0	2,341,000	427,000	249,000
2010	0	2,077,500	32,000	249,000
2011	0	1,702,000	0	500,000
2012	0	1,294,500	0	500,000
2013	0	887,000	0	500,000
2014	0	479,500	0	500,000
2015	0	72,000	0	500,000
2016	0	0	0	
2017	0	0	0	
2018	0	0	0	
Total Remaining Years	0	12	6	

* Ashfill capacity includes cells 17 and 18; cells 19-20 have not been constructed. When cells 17 and 18 are depleted Resources Recovery Plant Ash and Okeelanta Ash go to South Dade Landfill and Medley Landfill (WMI).

** South Dade includes cells 3 and 4; cell 5 has not been constructed. Assumes all unders consumes capacity whether or not it is used as cover.

*** North Dade capacity represents buildout of the facility. When North Dade Landfill capacity is depleted trash goes WMI and South Dade Landfill.

**** Maximum Contractual Tonnage per year to WMI is 500,000 tons; Minimum Contractual Tonnage per year is 100,000 tons. WMI disposal contract ends September 30, 2015. After WMI disposal contract ends tonnage goes to South Dade Landfill.

All capacity figures are derived from the Capacity of Miami-Dade County Landfills report prepared by the Brown and Caldwell, Dated October 2002.

2003 PARK LOCAL OPEN SPACE BASED ON BENEFIT DISTRICTS - UNINCORPORATED AREA

PBD	2000 Population	Accrued Population	Total Population	Need @ 2.75 Acres Per 1000 (Acres)	Existing Local Open Space: Park Acres	Existing Local Open Space: School field Acres	Existing Local Open Space: 1/2 Private Acres	Total Local Open Space	Surplus (Deficit) Acres	Level of Service
1	476,880	25,585	502,465	1,381.77	1,198.25	702.34	85.32	1,985.91	604.14	1.437
2	563,033	19,245	582,278	1,601.24	1,564.11	508.33	139.79	2,212.23	610.99	1.381
3	141,699	24,607	166,306	457.33	578.93	177.20	6.90	763.03	305.70	1.668
T:	1,181,612	69,437	1,251,049	3,440.34	3,341.29	1,387.87	232.01	4,961.17	1,520.83	1.495

107.07-17A METRO-DADE/GSA-MAT MGT

MEMORANDUM

TO: Guillermo E. Olmedillo
Director
Department of Planning and Zoning

DATE: September 22, 2000

SUBJECT: Solid Waste Disposal Concurrency Determination

FROM: Andrew Wilfork
Director
Department of Solid Waste Management

The Department of Solid Waste Management determines compliance with the County's adopted level-of-service (LOS) standard for solid waste disposal based on the ability of the County Solid Waste Management System (System) to accommodate projected waste flows for concurrency. Only those System facilities that are constructed, under construction, subject to a binding executed contract for construction, or subject to a binding executed contract for the provision of services are included in this determination, in accordance with Chapter 33G of the Miami-Dade County Code, Concurrency Management Program.

The attached spreadsheet presents the projected utilization of the System's remaining disposal capacity over a period of nearly 40 years. The projection is based on the demand generated by those parties (municipalities and private haulers) who have committed their waste flows to the System through interlocal agreements and long term contracts as well as anticipated non-committed waste flows, in accordance with the LOS standard. The analysis shows adequate System capacity to meet the LOS until 2011 or nearly five (5) years beyond the minimum standard. This determination is contingent upon the continued ability of the County and its disposal service contract providers to obtain and renew disposal facility operating permits from the applicable federal, state and local regulatory agencies. Therefore, please be advised that the current LOS is adequate to permit development orders to be issued. This determination shall remain in effect for a period of three (3) fiscal years (ending September 30, 2003), at which time an updated determination will be issued. If, however, a significant event occurs which substantially alters these projections, the Department will issue an updated determination.

Attachment

cc: Steve Spratt, Senior Assistant to the County Manager
Jim Bostic, Deputy Director, DSWM
Vicente Castro, Assistant Director for Technical Services, DSWM
Kathie G. Brooks, Assistant Director for Finance and Planning, DSWM
Paul Mauriello, Executive Assistant to the Director, DSWM

Department of Solid Waste Management (DSWM)
Solid Waste Facility Capacity Analysis
Fiscal Year 1999-2000

Year	Waste Projections (tons)	RESOURCES RECOVERY FACILITY					TRASH-TO-FUEL FACILITY				SOUTH DADE	NORTH DADE	WMI	WTI	Total [1]-[7]
		On-site Gross Tonnage	Unders to South Dade	Shredded Tires to North Dade	Ash to Ashfill [1]	Net Tonnage [2]	RTI Gross Tonnage	Non-processables to North Dade	Processed Residue to South Dade	Net Tonnage [3]	Landfill Garbage [4]	Landfill Trash [5]	Landfill Garbage/Trash [6]	Waste to energy Trash [7]	
2000 *	1,746,000	936,000	152,000	12,000	147,000	625,000	196,000	18,000	22,000	156,000	323,000	272,000	140,000	83,000	1,746,000
2001 **	1,687,000	936,000	167,000	11,000	138,000	620,000	270,000	48,000	27,000	195,000	230,000	264,000	140,000	100,000	1,687,000
2002	1,687,000	936,000	167,000	11,000	138,000	620,000	270,000	48,000	27,000	195,000	230,000	264,000	140,000	100,000	1,687,000
2003 ***	1,687,000	936,000	167,000	11,000	138,000	620,000	270,000	48,000	27,000	195,000	230,000	364,000	140,000	0	1,687,000
2004	1,687,000	936,000	167,000	11,000	138,000	620,000	270,000	48,000	27,000	195,000	230,000	364,000	140,000	0	1,687,000
2005	1,687,000	936,000	167,000	11,000	138,000	620,000	270,000	48,000	27,000	195,000	230,000	364,000	140,000	0	1,687,000
2006	1,687,000	936,000	167,000	11,000	138,000	620,000	270,000	48,000	27,000	195,000	230,000	364,000	140,000	0	1,687,000
2007	1,687,000	936,000	167,000	11,000	138,000	620,000	270,000	48,000	27,000	195,000	230,000	364,000	140,000	0	1,687,000
2008	1,687,000	936,000	167,000	11,000	138,000	620,000	270,000	48,000	27,000	195,000	230,000	364,000	140,000	0	1,687,000

RESOURCES	GARBAGE	TRASH	TOTAL
* TOTAL @ 1.75M	870,000	66,000	936,000 (93%G/7%T)
		196,000	196,000 (RTI)
** TOTAL @ 1.69M	870,000	66,000	936,000 (93%G/7%T)
		270,000	270,000 (RTI)
*** TOTAL @ 1.69M w/o 100,000 to WTI	870,000	66,000	936,000 (93%G/7%T)
		270,000	270,000 (RTI)

TOTAL WASTE STREAM PERCENTAGES
@1.69 MILLIONS TONS

GARBAGE 56.4%	952,000
TRASH 43.3%	730,000
SPECIAL 0.3%	5,000
TOTAL	1,687,000

REMAINING CAPACITY BY FACILITY Year	Ashfill Capacity *	South Dade Capacity **	North Dade Capacity ***	South Dade (w/o cell 5) (le less 4.4 m tons)
Base Capacity	3,150,000	9,148,000	3,943,000	4,748,000
2000	3,003,000	8,825,000	3,671,000	4,425,000
2001	2,865,000	8,595,000	3,407,000	4,195,000
2002	2,727,000	8,365,000	3,143,000	3,965,000
2003	2,589,000	8,135,000	2,779,000	3,735,000
2004	2,451,000	7,905,000	2,415,000	3,505,000
2005	2,313,000	7,675,000	2,051,000	3,275,000
2006	2,175,000	7,445,000	1,687,000	3,045,000
2007	2,037,000	7,215,000	1,323,000	2,815,000
2008	1,899,000	6,985,000	959,000	2,585,000
2009	1,761,000	6,755,000	595,000	2,355,000
2010	1,623,000	6,525,000	231,000	2,125,000
2011	1,485,000	6,295,000	0	1,895,000
2012	1,347,000	6,065,000	0	1,665,000
2013	1,209,000	5,835,000	0	1,435,000
2014	1,071,000	5,605,000	0	1,205,000
2015	933,000	5,375,000	0	975,000
2016	795,000	5,145,000	0	745,000
2017	657,000	4,915,000	0	515,000
2018	519,000	4,685,000	0	285,000
2019	381,000	4,455,000	0	55,000
2020	243,000	4,225,000	0	-175,000
2021	105,000	3,995,000	0	-405,000
2022	0	3,732,000	0	-668,000
2023	0	3,364,000	0	-1,036,000
2024	0	2,996,000	0	-1,404,000
2025	0	2,628,000	0	-1,772,000
2026	0	2,260,000	0	-2,140,000
2027	0	1,892,000	0	-2,508,000
2028	0	1,524,000	0	-2,876,000
2029	0	1,156,000	0	-3,244,000
2030	0	788,000	0	-3,612,000
2031	0	420,000	0	-3,980,000
2032	0	52,000	0	-4,348,000
2033	0	-316,000	0	-4,716,000
2034	0	-684,000	0	-5,084,000
2035	0	-1,052,000	0	-5,452,000
2036	0	-1,420,000	0	-5,820,000
2037	0	-1,788,000	0	-6,188,000
2038	0	-2,156,000	0	-6,556,000
2039	0	-2,524,000	0	-6,924,000
Total Remaining Years	21	32	10	19

*Ashfill capacity includes cell 17-20, cells 19-20 have not been constructed
**South Dade includes cells 3, 4 and 5, cell 5 has not been constructed. Once ashfill capacity is used up ash goes to South Dade. Assumes all unders consumes capacity whether or not it is used as cover
***North Dade capacity represents buildout of the facility. When North Dade landfill capacity is depleted trash is exported
All capacity figures are derived from the Capacity of Miami-Dade County Landfills report prepared by the Engineering Division of the Department of Solid Waste Management, Dated October 1999

MEMORANDUM

Helen B.

TO:	Dianne O'Quinn-Williams, Director Department of Planning and Zoning	*DATE:*	September 18, 2003
FROM:	Vivian Donnell Rodriguez, Director Park and Recreation Department	*SUBJECT:*	Concurrency Approval

This memorandum updates the blanket concurrency approval memo of August 6, 2002. There is an adequate level of service within each of the three Park Benefit Districts for all unincorporated areas, as shown on the attached table, and we project that there will be sufficient surplus capacity to maintain an adequate level of service for one additional year. Nevertheless, on a case-by-case basis, this Department will additionally evaluate the capacity of existing parks to support projected residential populations created by new development.

This approval is valid until September 30, 2004. If conditions change prior to that, I will inform Helen Brown, Concurrency Administrator of your department.

Attachment

VDR: WHG:BF:RK

cc: Helen Brown, Metropolitan Planning, DP&Z
W. Howard Gregg, Asst. Director for Planning & Development, PARD
Barbara Falsey, Chief, Planning and Research Division, PARD

2003 PARK LOCAL OPEN SPACE BASED ON BENEFIT DISTRICTS - UNINCORPORATED AREA

PBD	2000 Population	Accrued Population	Total Population	Need @ 2.75 Acres Per 1000 (Acres)	Existing Local Open Space: Park Acres	Existing Local Open Space: School field Acres	Existing Local Open Space: 1/2 Private Acres	Total Local Open Space	Surplus (Deficit) Acres	Level of Service
1	476,880	25,585	502,465	1,381.77	1,198.25	702.34	85.32	1,985.91	604.14	1.437
2	563,033	19,245	582,278	1,601.24	1,564.11	508.33	139.79	2,212.23	610.99	1.381
3	141,699	24,607	166,306	457.33	578.93	177.20	6.90	763.03	305.70	1.668
T:1,181,612		69,437	1,251,049	3,440.34	3,341.29	1,387.87	232.01	4,961.17	1,520.83	1.495

MEMORANDUM

TO: Diane O'Quinn Williams
Director
Department of Planning and Zoning

FROM: Roosevelt Bradley, Director
Miami Dade Transit

DATE: October 14, 2003

SUBJECT: FY04 Blanket Concurrency Approval for Transit

This memo serves as a blanket authorization for your Department to continue to review and approve concurrency applications for mass transit in all areas of Miami-Dade County.

Miami-Dade Transit has been charged with the responsibility of reviewing and approving concurrency applications for mass transit levels of service as stated in County Ordinance 89-66, Administrative Order 4-85, and Section 33-G of the Miami-Dade County Code. Based on the latest socio-economic information provided by your Department's Research Division, and a review of the Metrobus/Metrorail service area, we are able to re-authorize your Department to review and approve concurrency applications since it appears that all areas of Miami-Dade County meet or exceed the level-of-service standards (LOS) for mass transit established in the above referenced County rules and regulations.

This authorization is intended to continue the arrangement between our respective departments, and is effective for the period October 1, 2003 to September 30, 2004, or until canceled by written notice from my office.

If your staff needs further information or assistance with mass transit concurrency matters, they may wish to contact Mario G. Garcia, Chief, System Planning Division, at 375-1193. Your continued cooperation on these important matters is greatly appreciated.

CC: Aurelio Rodriguez, P.E.
Mario G. Garcia

RECEIVED
OCT 21 2003
MIAMI-DADE COUNTY
DIRECTOR'S OFFICE
DEPT. OF PLANNING & ZONING

Original to Helen Brown
cy to Al Torres

107.07-17A METRO-DADE/GSA-MAT MGT

MEMORANDUM

TO: Diane O'Quinn Williams
Director
Department of Planning and Zoning

DATE: September 12, 2003

SUBJECT: Solid Waste Disposal Concurrency Determination

FROM: Andrew Wilfork
Director
Department of Solid Waste Management

The Department of Solid Waste Management determines compliance with the County's adopted level-of-service (LOS) standard for solid waste disposal based on the ability of the County Solid Waste Management System (System) to accommodate projected waste flows for concurrency. Only those System facilities that are constructed, under construction, subject to a binding executed contract for construction, or subject to a binding executed contract for the provision of services are included in this determination, in accordance with Chapter 33G of the Miami-Dade County Code, Concurrency Management Program.

The attached spreadsheet presents the projected utilization of the System's remaining disposal capacity over a period of 15 years. The projection is based on the demand generated by those parties (municipalities and private haulers) who have committed their waste flows to the System through interlocal agreements and long term contracts as well as anticipated non-committed waste flows, in accordance with the LOS standard. The analysis shows adequate System capacity to meet the LOS until 2015 or seven (7) years beyond the minimum standard. This determination is contingent upon the continued ability of the County and its disposal service contract providers to obtain and renew disposal facility operating permits from the applicable federal, state and local regulatory agencies. Therefore, please be advised that the current LOS is adequate to permit development orders to be issued. This determination shall remain in effect for a period of three (3) fiscal years (ending September 30, 2006), at which time an updated determination will be issued. If, however, a significant event occurs which substantially alters these projections, the Department will issue an updated determination.

Attachment

cc: Pedro G. Hernandez, P.E., Assistant County Manager
Victoria Garland, Acting Deputy Director, DSWM
Vicente Castro, Assistant Director for Technical Services, DSWM
Paul J. Mauriello, Acting Assistant Director for Disposal Operations, DSWM
Charles W. Parkinson, Jr., Acting Assistant Director for Administration, DSWM

RECEIVED
SEP 18 2003
ZONING SERVICES DIVISION DADE COUNTY
DEPT. OF PLANNING & ZONING
BY

Department of Solid Waste Management (DSWM)

Solid Waste Facility Capacity Analysis

Fiscal Year 2002-2003

		RESOURCES RECOVERY FACILITY					RTI FACILITY				LANDFILLS			WHEELABRATOR (contract had ended on 12/31/02)	
Year	Waste Projections (tons)	On-site Gross Tonnage	Unders to South Dade	Shredded Tires to South Dade	Ash to Ashfill [1]	Net Tonnage [2]	RTI Gross Tonnage	RTI Rejects to North Dade and Medley Landfill	Okeelanta Ash to R.R. Ashfill [3]	Tonnage [4]	SOUTH DADE Garbage [5]	NORTH DADE Trash [6]	WMI Garbage &Trash [7]	Trash [8]	Total [1]-[8]
2003 *	1,837,000	936,000	196,000	17,000	119,000	604,000	270,000	54,000	27,000	189,000	410,000	333,000	146,000	8,000	1,836,000
2004 **	1,715,500	936,000	178,000	14,000	122,000	622,000	270,000	67,000	27,000	176,000	273,500	395,000	100,000	0	1,715,500
2005	1,715,500	936,000	178,000	14,000	122,000	622,000	270,000	67,000	27,000	176,000	273,500	395,000	100,000	0	1,715,500
2006 ***	1,705,500	936,000	178,000	14,000	122,000	622,000	270,000	67,000	27,000	176,000	263,500	395,000	100,000	0	1,705,500
2007	1,705,500	936,000	178,000	14,000	122,000	622,000	270,000	67,000	27,000	176,000	263,500	395,000	100,000	0	1,705,500
2008	1,705,500	936,000	178,000	14,000	122,000	622,000	270,000	67,000	27,000	176,000	263,500	395,000	100,000	0	1,705,500
2009	1,705,500	936,000	178,000	14,000	122,000	622,000	270,000	67,000	27,000	176,000	263,500	395,000	100,000	0	1,705,500
2010	1,705,500	936,000	178,000	14,000	122,000	622,000	270,000	67,000	27,000	176,000	263,500	395,000	100,000	0	1,705,500
2011	1,705,500	936,000	178,000	14,000	122,000	622,000	270,000	67,000	27,000	176,000	263,500	395,000	100,000	0	1,705,500

RESOURCES RECOVERY	GARBAGE	TRASH	TIRES	TOTAL	
* TOTAL @ 1.84M	853,000	69,000 270,000	14,000	936,000 270,000	(91% Garbage; 9% Trash, includes Tires) (RTI)
** TOTAL @ 1.72M	853,000	69,000 270,000	14,000	936,000 270,000	(91% Garbage; 9% Trash, includes Tires) (RTI)
*** TOTAL @ 1.71M	853,000	69,000 270,000	14,000	936,000 270,000	(91% Garbage; 9% Trash, includes Tires) (RTI)

TOTAL WASTE STREAM PERCENTAGES @1.84 MILLIONS TONS

GARBAGE 54.3%	997,000
TRASH 44.4%	816,000
SPECIAL (includes Tires) 1.3%	24,000
TOTAL	1,837,000

REMAINING CAPACITY BY FACILITY AT END OF FISCAL YEAR

Year	Ashfill Capacity *	South Dade Capacity **	North Dade Capacity ***	WMI **** Disposed
Base Capacity	207,000	4,352,000	3,130,000	146,000
2003	61,000	3,942,000	2,797,000	100,000
2004	0	3,668,500	2,402,000	188,000
2005	0	3,395,000	2,007,000	249,000
2006	0	3,131,500	1,612,000	249,000
2007	0	2,868,000	1,217,000	249,000
2008	0	2,604,500	822,000	249,000
2009	0	2,341,000	427,000	249,000
2010	0	2,077,500	32,000	249,000
2011	0	1,702,000	0	500,000
2012	0	1,294,500	0	500,000
2013	0	887,000	0	500,000
2014	0	479,500	0	500,000
2015	0	72,000	0	500,000
2016	0	0	0	
2017	0	0	0	
2018	0	0	0	
Total Remaining Years	0	12	6	

* Ashfill capacity includes cells 17 and 18; cells 19-20 have not been constructed. When cells 17 and 18 are depleted Resources Recovery Plant Ash and Okeelanta Ash go to South Dade Landfill and Medley Landfill (WMI).

** South Dade includes cells 3 and 4; cell 5 has not been constructed. Assumes all unders consumes capacity whether or not it is used as cover.

*** North Dade capacity represents buildout of the facility. When North Dade Landfill capacity is depleted trash goes WMI and South Dade Landfill.

**** Maximum Contractual Tonnage per year to WMI is 500,000 tons; Minimum Contractual Tonnage per year is 100,000 tons. WMI disposal contract ends September 30, 2015. After WMI disposal contract ends tonnage goes to South Dade Landfill.

All capacity figures are derived from the Capacity of Miami-Dade County Landfills report prepared by the Brown and Caldwell, Dated October 2002.

MEMORANDUM

TO: Guillermo E. Olmedillo, Director
Building & Zoning Department

DATE: May 3rd, 1999

SUBJECT: Concurrency Approval

FROM: Earl L. Carlton, Captain
Fire Engineering & Water Supply Bureau

Subject to compliance with Article XIV a. "Water Supply for Fire Suppression" of the Miami Dade County Code, blanket approval for "Initial Development Orders" for any proposed use is hereby granted until further notice.

A subsequent review to assess compliance with Miami Dade County Fire Flow Standards addressed under the concurrency requirements, as stated in Chapter 163, part 2, Florida Statute, will be necessary during the building permit process.

When zoning use variances are permitted the fire flow standards for the zone permitting the use will be applied.

ELC/ser