G.C. HOMES, INCORPORATED

OWNER - DEVELOPER

14425 COUNTRY WALK DRIVE MIAMI, FLORIDA

SUMMERVILLE

GOULDS, MIAMI - DADE COUNTY, FLORIDA

LOCATION SITE with ADJACENCY

JAROSZ, ROSELLO & BALBOA

ARCHITECTURE & TOWN PLANNING

3326 MARY STREET SUITE 500 COCONUT GROVE, FLORIDA 33133

TELEPHONE: 305.446.0888 FACSIMILE: 305.447.1177 MAIL @ JRBARCHITECTURE.COM

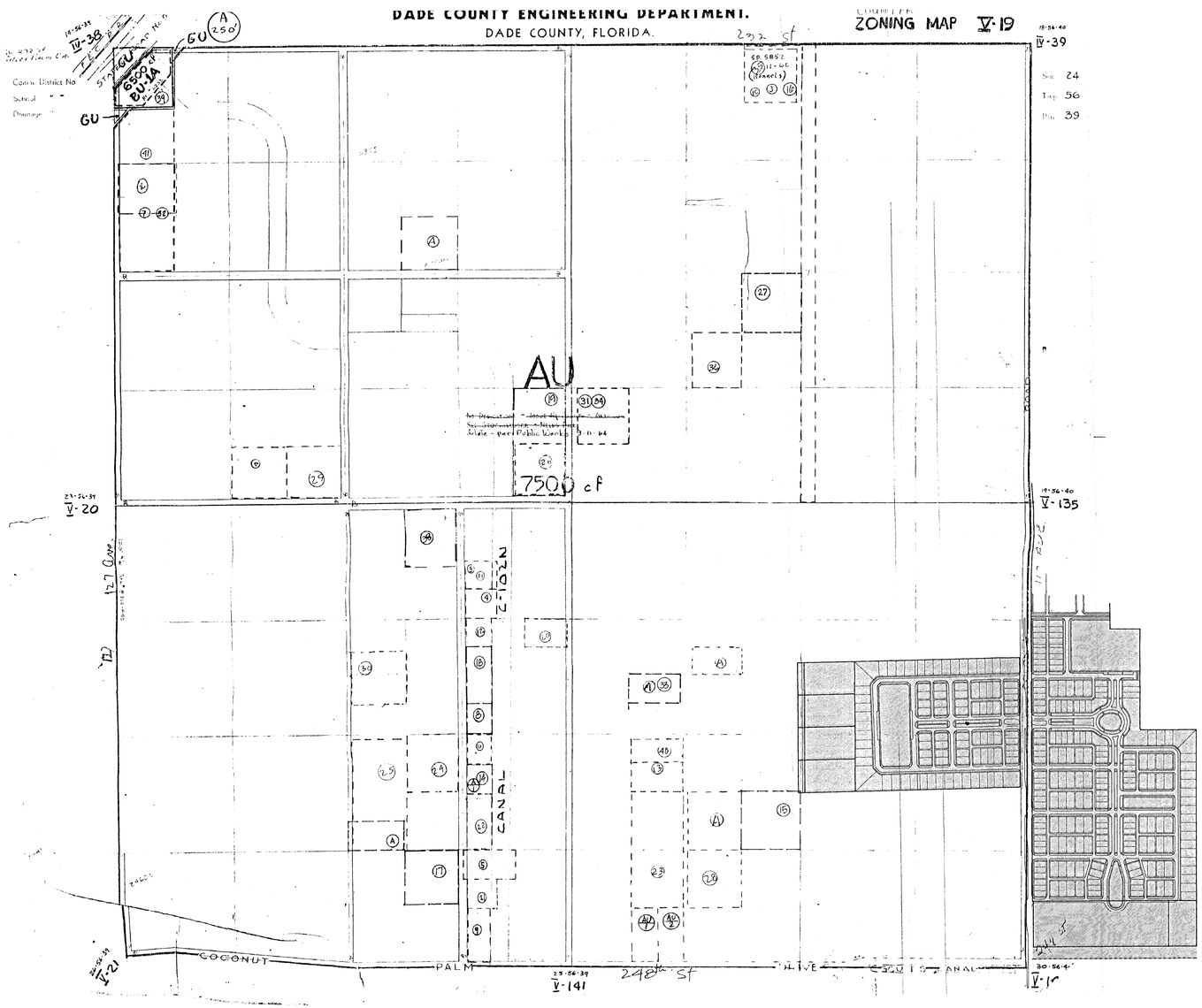

ADJACENT PROPERTY MAJOR LAND USE MAP WITH PROPOSED PLANNED AREA DEVELOPMENT

SCALE 1" = 350'



AERIAL PHOTO WITH PROPOSED PLANNED AREA DEVELOPMENT

SCALE 1" = 500'

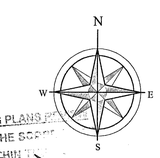

ZONING HEARING PLANS
X PLANS WITHIN THE SCOPE
☐ PLANS NOT WITHIN
REVIEWED BY: DJ
ON: 7.15.02

JULY 15, 2002

Lic. # AR0008223

G.C. HOMES, INCORPORATED

OWNER - DEVELOPER

14425 COUNTRY WALK DRIVE MIAMI, FLORIDA

SUMMERVILLE

GOULDS, MIAMI - DADE COUNTY, FLORIDA

SITE PLAN & TABULAR DATA

JAROSZ, ROSELLO & BALBOA

ARCHITECTURE & TOWN PLANNING

3326 MARY STREET SUITE 500 COCONUT GROVE, FLORIDA 33133

TELEPHONE: 305.446.0888 FACSIMILE: 305.447.1177 MAIL @ JRBARCHITECTURE.COM

QUANTITATIVE DATA

* Refer to Park Tract 1

1.) PROPERTY ZONING DESIGNATION = Agricultural

2.) PROPOSED ZONING DESIGNATION = Planned Area Development

3.) SUBJECT PROPERTY SIZE (GROSS) & BUILDING COVERAGE @ GROUND LEVEL
= 2,095,671 sq.ft.
A) 267 Units = 10.90 Acres (474,976 sq.ft.)=22.67%
*B) 267 Units = 11.03 Acres (480,196 sq.ft.)=22.92%

4.) PRIVATE ROADS & PARKING AREAS = None

5.) COMMON OPEN SPACE REQUIREMENTS
(See sheets 4 of 21)
(6 Units/Acre) = 31%
1. Total Req'd = 31% of gross development tract less dedicated R/W
Total R/W Dedication= 16.02 Acres

Net Development Tract= 26.59 Acres (697,831.2 sq.ft.)

Required Total Open common space= 31 %= 9.95 Acres
Provided Total Open common space= 31.2 % = 10.01 Acres
Cat. 1 common open space Req'd. = 60 %= 5.97 Acres
Cat. 1 common open space Provided = 78.5 % = 7.81 Acres
Cat. 2 common open space Req'd. = 20 %= 1.99 Acres
Cat. 2 common open space Provided = 22 % = 2.2 Acres

6.) PRIVATE OPEN SPACE PROVIDED = A.) 267 Units = 659,857 sq.ft.
*B.) 270 Units = 671,182 sq.ft.

7.) WATER BODIES = NONE

8.) PUBLIC FACILITIES = NONE

9.) PUBLIC ROADS
1. Dedicated R/W = 16.02 acres (697,831.6 sq.ft.)
2. Area of Pavement = 8.03 acres (350,144.54 sq.ft.)
*roads are proposed to be 100% public ownership

10.) PROPOSED IMPERVIOUS AREA
= A.) 267 Units = 21.64 Acres (44.98%)
*B.) 270 Units = 21.77 Acres (45.25%)

11.) PROPOSED PERVIOUS AREA
= A.) 267 Units = 26.47 Acres (55.02%)
*B.) 270 Units = 26.34 Acres (54.75%)

12.) PROPOSED DENSITY
A. Gross Density:
East Parcel= 5.86 units/acre (Parcel 3
West Parcel= 5.2 units/acre (Parcel 2)
1.) 84 units = 4.97 units/acre
*2.) 87 units= 5.15 units/acre
B. Total Overall Density= (Parcel 2&3)
1.) 267 units = 5.55 units/acre
*2.) 270 units= 5.61 units/acre
C. Net Density= 11.19unit/acre
1.) 267 units = 12.13 units/acre
*2.) 270 units= 12.27 units/acre

13.) TOTAL DWELLING UNITS PROPOSED
= A.) 267 units
*B.) 270 units

14.) DWELLING UNIT MIX:
A.) 267 units - 1. Attached Units = 111 units
2. Detached Units = 156 units
*B.) 270 units - 1. Attached Units = 111 units
2. Detached Units = 156 units

15.) TOTAL NUMBER OF BEDROOMS PROPOSED
A.) 267 units = 935 units *B.) 270 units = 945 units

16.) TABLE OF BLDG'S BY HEIGHT, STORY, UNIT TYPE & SQUARE FOOTAGE
(see sheets 10 - 19 of 21 sheets)

17.) NAME OF WATER UTILITY COMPANY:
Miami-Dade Water & Sewer Authority

18.) NAME OF SEWER UTILITY COMPANY:
Miami-Dade Water & Sewer Authority

19.) TOTAL GREEN SPACE- Private & Common Open Space (Excludes R/W)
= A.) 267 Units = 21.19 Acres (44%)
*B.) 270 Units = 21.06 Acres (43.8%)

JULY 15, 2002

Lic. # AR0008223

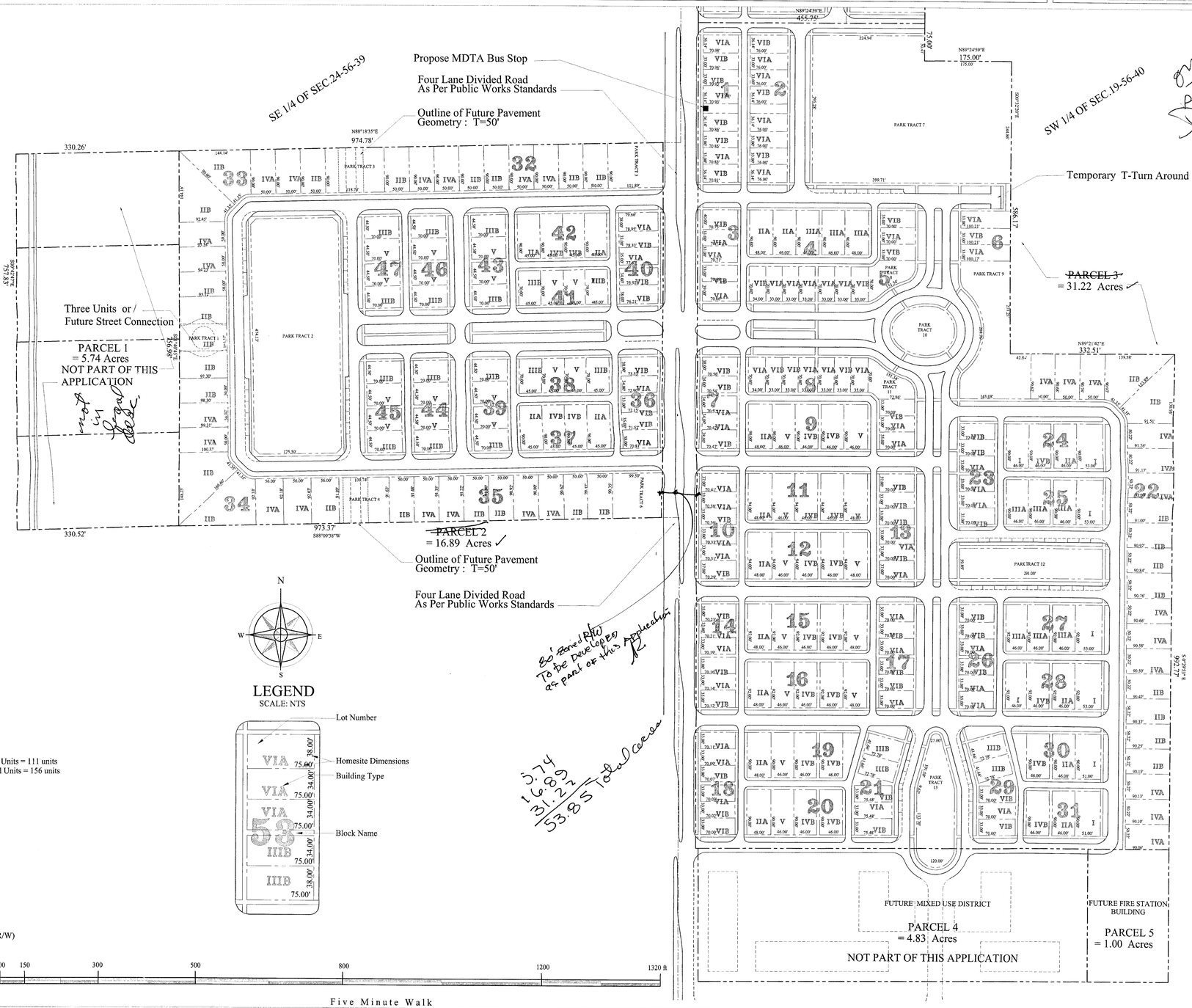

LEGEND

SCALE: NTS

0 50 100 150 300 500 800 1200 1320 ft

Five Minute Walk

QUANTITATIVE DATA

* Refer to Park Tract 1

20.) TOTAL GREENSPACE: Private & Common Open Space (Including R/W)
= A.) 267 Units = 29.18 Acres (60.65%)
*B.) 270 Units = 29.05 Acres (60.38%)

21.) PRIVATE OPEN SPACE:
1. Minimum provided = 1,095 sq. ft.
2. Average provided
A.) 267 Units = 2,471.4 sq.ft.
*B.) 270 Units = 2,485.9 sq.ft.

22.) TABLE OF PARKING REQ'S & PROVIDED:

A.) 267 units:	required	provided
1.) Detached 2 car/unit	= 156 x 2 = 312	312
2.) Attached 2 car/unit	= 111 x 2 = 222	222
3.) visitors	= .25/attached unit = 28	54 (on street parallel parking)
TOTAL:	562	588

B.) 270 units:	required	provided
1.) Detached 2 car/unit	= 159 x 2 = 318	318
2.) Attached 2 car/unit	= 111 x 2 = 222	222
3.) visitors	= .25/attached unit = 28	54 (on street parallel parking)
TOTAL:	568	594

23.) ACREAGE DEDICATED TO PUBLIC FACILITY
= NONE

24.) TOTAL TREES REQ'D & PROVIDED
see landscape drawings

25.) TOTAL SIDEWALKS PROVIDED
= 3.079 acres (134,121.24 sq. ft.)

26.) MINIMUM DWELLING SIZE REQ'D
A). Detached (ground floor access) = 850 sq. ft. req'd
= 1,056 sq. ft. provided
*B.) Attached (ground floor access) = 850 sq. ft. req'd
= 1,056 sq. ft. provided

LOCATION MAP

SCALE: NTS

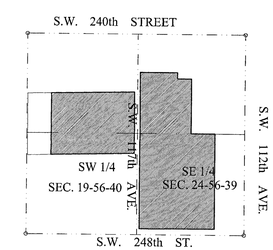

ZONING HEARING PLANS IN...
☒ PLANS WITHIN THE S...
☐ PLANS NOT WITH...
REVIEWED BY: ...
ON: 7/15/02

G.C. HOMES, INCORPORATED

OWNER - DEVELOPER

14425 COUNTRY WALK DRIVE MIAMI, FLORIDA

SUMMERVILLE

GOULDS, MIAMI - DADE COUNTY, FLORIDA

TOTAL GREENSPACE

JAROSZ, ROSELLO & BALBOA

ARCHITECTURE & TOWN PLANNING

3326 MARY STREET SUITE 500 COCONUT GROVE, FLORIDA 33133

TELEPHONE: 305.446.0888 FACSIMILE: 305.447.1177 MAIL @ JRBARCHITECTURE.COM

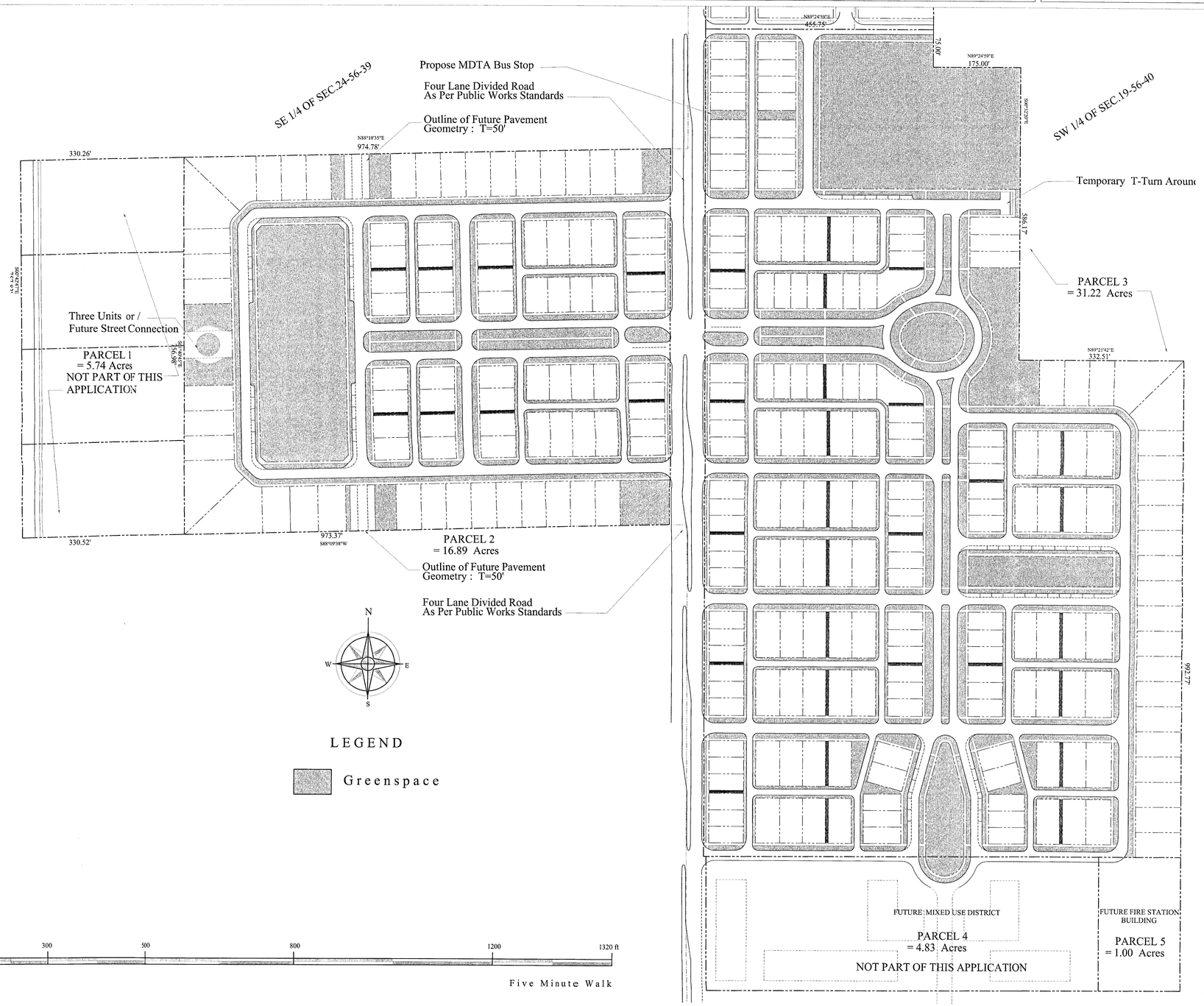

Total Park Tracts	= 340,203.6 sq.ft. (10.02 Acres)
Total Bowers	= 16,550.58 sq.ft. (0.37 Acres)
Total Sidewalks	= 118,032.69 sq.ft. (2.70 Acres)
Total Greenspace out of total R/W	= 39,683.16 sq.ft. (.911 Acres)
Total Greenspace within R/W	= 270,507.6 sq.ft. (6.21 Acres)
Total Sidewalks within R/W	= 77,536.8 sq.ft. (1.78 Acres)
TOTAL COMMON OPEN SPACE:	= 778,858.8 sq.ft (17.88 Acres)

LEGEND

Greenspace

0 50 100 150 300 500 800 1200 1320 ft

Five Minute Walk

LOCATION MAP

SCALE: NTS

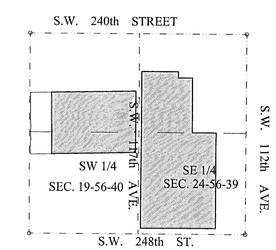

01-333

JULY 15, 2002

Lic. # AR0008223

G.C. HOMES, INCORPORATED
OWNER - DEVELOPER
14425 COUNTRY WALK DRIVE MIAMI, FLORIDA

SUMMERVILLE
GOULDS, MIAMI - DADE COUNTY, FLORIDA

TOTAL COMMON OPEN SPACE

JAROSZ, ROSELLO & BALBOA
ARCHITECTURE & TOWN PLANNING
3326 MARY STREET SUITE 500 COCONUT GROVE, FLORIDA 33133
TELEPHONE: 305.446.0888 FACSMILE: 305.447.1177 MAIL @ JRBARCHITECTURE.COM

TOTAL NUMBER OF PARK TRACTS

A. PARCEL II	=	6
B. PARCEL III	=	7
TOTAL NUMBER OF PARK TRACTS	=	15

PARK TRACT CALCULATIONS

PARK 1	9,832 SQ. FT. ✓
PARK 2	85,374 sq.ft.
PARK 3	4,568 sq.ft. ✓
PARK 4	4,664 sq.ft. ✓
PARK 5	9,995 sq.ft.
PARK 6	8,913 sq.ft. ✓
PARK 7	109,212 sq.ft. ✓
PARK 8	7,106 sq.ft.
PARK 9	26,875 sq. ft.
PARK 10	18,880 sq.ft.
PARK 11	7,106 sq.ft.
PARK 12	27,028 sq.ft.
PARK 13	20,725 sq.ft.

TOTAL PARK TRACTS:	= 340,282 sq.ft. / 7.81 acres
Total Bowers	= 16,551 sq.ft. / 0.37 Acres ✓
Total Greenspace outside R/W	= 39,683 sq.ft. / .91 Acres ✓
Total Sidewalks (outside R/W)	= 39,946 sq.ft. / .92 Acres
TOTAL COMMON OPEN SPACE:	= 436,462 sq.ft / 10.02 Acres.

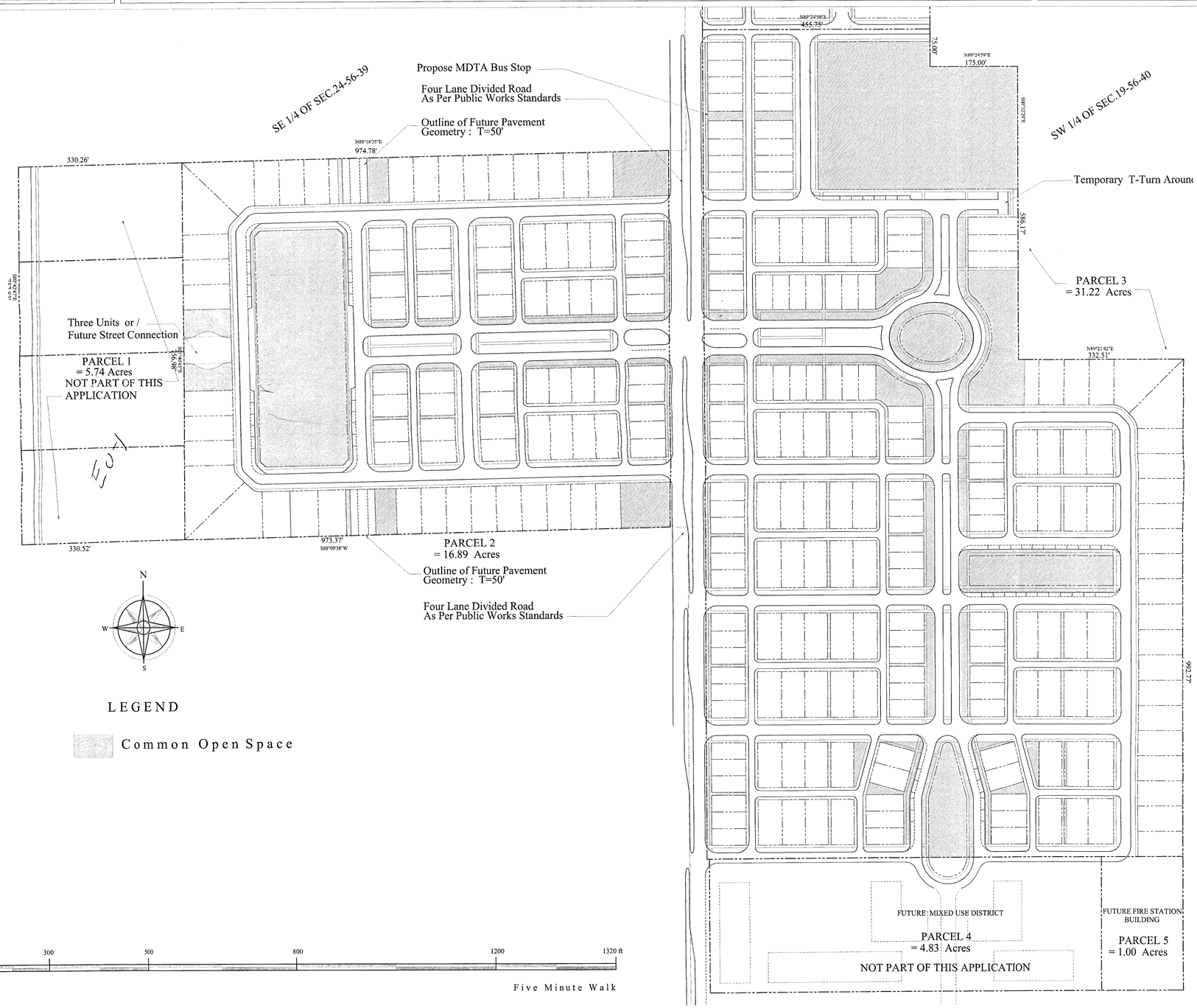

LEGEND

Common Open Space

LOCATION MAP

SCALE: NTS

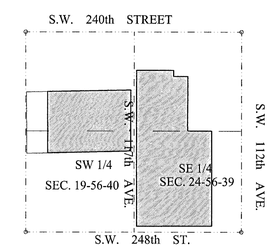

0 50 100 150 300 500 800 1200 1320 ft

Five Minute Walk

JULY 15, 2002
Lic. # AR0008223

G.C. HOMES, INCORPORATED
OWNER - DEVELOPER
14425 COUNTRY WALK DRIVE MIAMI, FLORIDA

SUMMERVILLE
GOULDS, MIAMI - DADE COUNTY, FLORIDA

RIGHT OF WAYS

JAROSZ, ROSELLO & BALBOA
ARCHITECTURE & TOWN PLANNING
3326 MARY STREET SUITE 500 COCONUT GROVE, FLORIDA 33133
TELEPHONE: 305.446.0888 FACSIMILE: 305.447.1177 MAIL @ JRBARCHITECTURE.COM

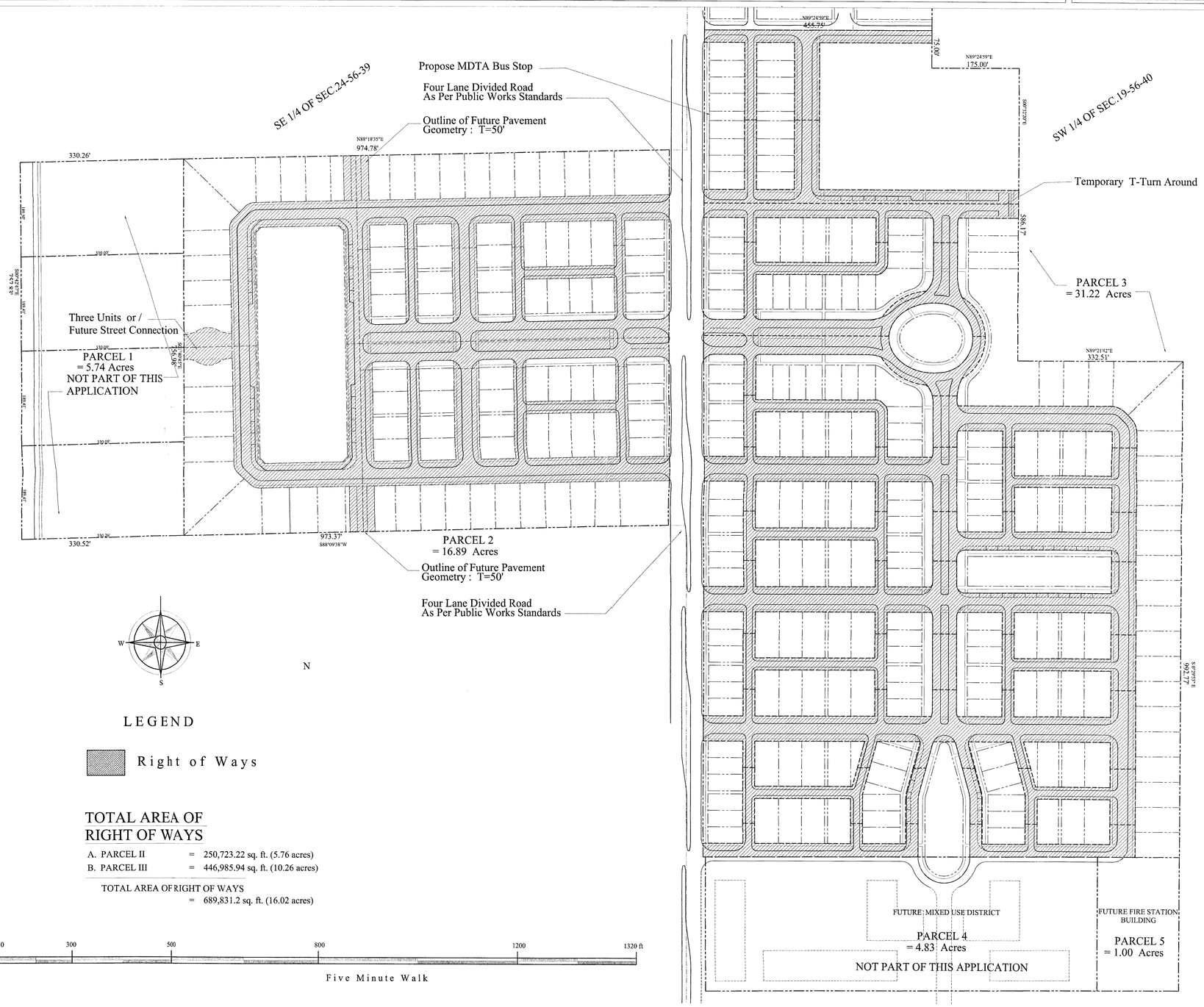

LEGEND

Right of Ways

TOTAL AREA OF RIGHT OF WAYS

A. PARCEL II	=	250,723.22 sq. ft. (5.76 acres)
B. PARCEL III	=	446,985.94 sq. ft. (10.26 acres)
TOTAL AREA OF RIGHT OF WAYS	=	689,831.2 sq. ft. (16.02 acres)

LOCATION MAP

SCALE: NTS

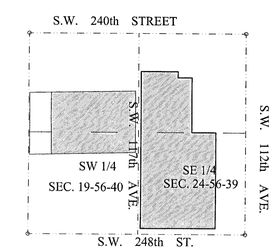

JULY 15, 2002
Lic. # AR0008223